

SENDER: Complete Items 1 and 2 when additional services are desired, and complete Items 3 and 4.

Put your address in the "RETURN TO" Space on the reverse side. Failure to do this will prevent this card from being returned to you. The return receipt fee will provide you the name of the person delivered to and the date of delivery. For additional fees the following services are available. Consult postmaster for fees and check box(es) for additional service(s) requested.


1. ☒ Show to whom delivered, date, and addressee's address. ☐ Restricted Delivery
↑(Extra charge)↑

3. Article Addressed to:
Mr. James Reed McCrory
P. O. Box 25764
Albuquerque, New Mexico 87215

4. Article Number
P-689-308-327

Type of Service:
☐ Registered ☐ Insured
☒ Certified ☐ COD
☐ Express Mail


Always obtain signature of addressee or agent and **DATE DELIVERED.**

5. Signature - Addressee
X 

6. Signature - Agent
X

7. Date of Delivery

8. Addressee's Address (ONLY if requested and fee paid)



PS Form 3811, Mar. 1987

★ U.S.G.P.O. 1987-178-268

ERWIN

P 689 308 327
RECEIPT FOR CERTIFIED MAIL

NO INSURANCE COVERAGE PROVIDED
NOT FOR INTERNATIONAL MAIL
(See Reverse)

Sent to
Mr. James Reed McCrory

Street and No.
P.O. Box 25764

P.O. State and ZIP Code
Albuquerque, New Mexico 87215

Postage 5

Certified Fee

Special Delivery Fee

Restricted Delivery Fee

Return Receipt showing to whom and Date Delivered

Return Receipt showing to whom, Date, and Address of Delivery

TOTAL Postage and Fees 5

Postmark or Date
10/30/87

PS Form 3800, June 1985

Before Examiner Stogner
CHICAGO DIVISION
I. 1000 No. 14
Case No.

October 30, 1987

Mr. James Reed McCrory
P. O. Box 25764
Albuquerque, New Mexico 87215

RE: Proposed Devonian Test
Erwin No. 1
EAST MORTON PROSPECT
Lea County, New Mexico

Dear Mr. McCrory:




Reference Mitchell Energy Corporation's (Mitchell) letter of October 2, 1987, proposing the formation of a working interest unit and the drilling of the subject test well in the NW/4 Section 3, T-15-S, R-35-E, Lea County, New Mexico.

In order to accommodate existing regulations and to satisfy spacing rules presently in effect in our prospect area, Mitchell has elected to make a change in the location of the proposed well to approximately 660' FNL and 1,830' FWL of Section 3-15S-35-E.

Should you have any questions or desire to discuss this matter, please let us know.

Very truly yours,

MITCHELL ENERGY CORPORATION


Joe R. Lazenby
District Landman

JRL/jm