


● **SENDER:** Complete Items 1 and 2 when additional services are desired, and complete Items 3 and 4.

Put your address in the "RETURN TO" Space on the reverse side. Failure to do this will prevent this card from being returned to you. The return receipt fee will provide you the name of the person delivered to and the date of delivery. For additional fees the following services are available. Consult postmaster for fees and check box(es) for additional service(s) requested.

1. ☒ Show to whom delivered, date, and addressee's address. ☐ Restricted Delivery
†(Extra charge)† †(Extra charge)†

3. Article Addressed to: Mr. Clifford Cone P. O. Box 6010 Lubbock, Texas 79408	4. Article Number P-689-308-324
	Type of Service: <input type="checkbox"/> Registered <input type="checkbox"/> Insured <input checked="" type="checkbox"/> Certified <input type="checkbox"/> COD <input type="checkbox"/> Express Mail
5. Signature — Addressee X 	Always obtain signature of addressee or agent and DATE DELIVERED.
6. Signature — Agent X	8. Addressee's Address (ONLY if requested and fee paid)
7. Date of Delivery 11-6-87	

PS Form 3811, Mar. 1987

★ U.S.G.P.O. 1987-178-268

DOMESTIC RETURN RECEIPT

Erwin

P 689 308 324
RECEIPT FOR CERTIFIED MAIL

NO INSURANCE COVERAGE PROVIDED
NOT FOR INTERNATIONAL MAIL

(See Reverse)

PS Form 3800, June 1985

Sent to Mr. Clifford Cone	
Street and No. P.O. Box 6010	
P.O. State and ZIP Code Lubbock, Texas 79408	
Postage	5
Certified Fee	
Special Delivery Fee	
Restricted Delivery Fee	
Return Receipt showing to whom and Date Delivered	
Return Receipt showing to whom Date and Address of Delivery	
TOTAL Postage and Fees	5
Postmark or Date 10/30/87	


Before Examiner Stogner
OIL CONSERVATION DIVISION
Exhibit No. 17
Case No. _____

October 30, 1987

Mr. Clifford Cone
P. O. Box 6010
Lubbock, Texas 79408

RE: Proposed Devonian Test
Erwin No. 1
EAST MORTON PROSPECT
Lea County, New Mexico

Dear Mr. Cone:



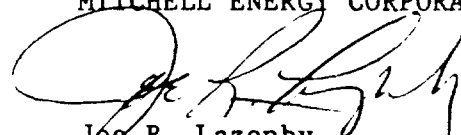
Reference Mitchell Energy Corporation's (Mitchell) letter of October 2, 1987, proposing the formation of a working interest unit and the drilling of the subject test well in the NW/4 Section 3, T-15-S, R-35-E, Lea County, New Mexico.

In order to accommodate existing regulations and to satisfy spacing rules presently in effect in our prospect area, Mitchell has elected to make a change in the location of the proposed well to approximately 660' FNL and 1,830' FWL of Section 3-15S-35-E.

Should you have any questions or desire to discuss this matter, please let us know.

Very truly yours,

MITCHELL ENERGY CORPORATION



Joe R. Lazenby
District Landman

JRL/jm