

CASE NO. 9273

EXHIBIT I


COUNTY LEA

POOL KEMNITZ-SAN ANDRES

TOWNSHIP 16 South

RANGE 34 East

NMPM



PURPOSE: One completed oil well capable of producing.

W & W Oil Company of Texas New Mexico 17 #1-E, in Section 17, Township 16 South, Range 34 East, completed September 5, 1987, in the San Andres formation. The top of the perforations is at 5,058 feet.

Proposed pool boundary outlined in red. Section 17: NW/4

COUNTY LEA

POOL NADINE-YATES GAS

TOWNSHIP 19 South

RANGE 38 East

NMPM

6	5	4	3	2	1
7	8	9	10	11	12
18	17	16	15	14	13
19	20	21	22	23	24
30	29	28	27	26	25
31	32	33	34	35	36

PURPOSE: One completed gas well capable of producing.

Dewey G. Sparger Toni #1-H in Section 22, Township 19 South, Range 38 East, completed October 10, 1987, in the Yates formation. The top of the perforations is at 2,800 feet.

Proposed pool boundary outlined in red. Section 22: NE/4

COUNTY LEA

POOL SOUTHWEST VACUUM-ATOKA

TOWNSHIP 18 South

RANGE 34 East

NMPM

6	5	4	3	2	1
7	8	9	10	11	12
18	17	16	15	14	13
19	20	21	22	23	24
30	29	28	27	26	25
31	32	33	34	35	36

PURPOSE: One completed oil well capable of producing.

Texaco Producing Inc. New Mexico Z State TN Com #1-C in Section 2, Township 18 South, Range 34 East, completed October 14, 1987, in the Atoka formation. The top of the perforations is at 11,860 feet.

Proposed pool boundary outlined in red. Section 2: NW/4

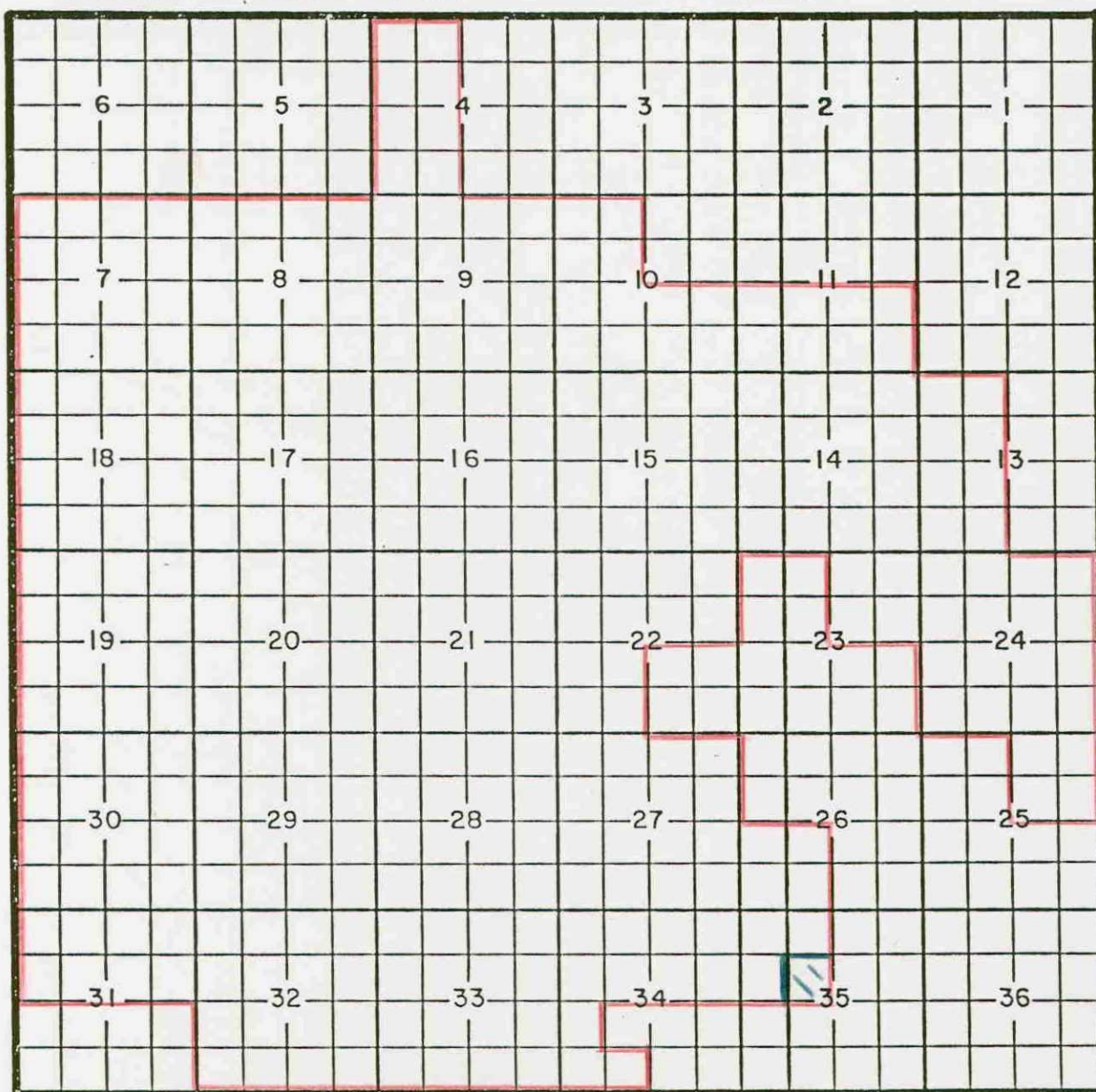
COUNTY LEA

POOL MALJAMAR GRAYBURG-SAN ANDRES

TOWNSHIP 17 South

RANGE 33 East

NMPM



PURPOSE: In order to prevent waste.

Pool boundary outlined in red.

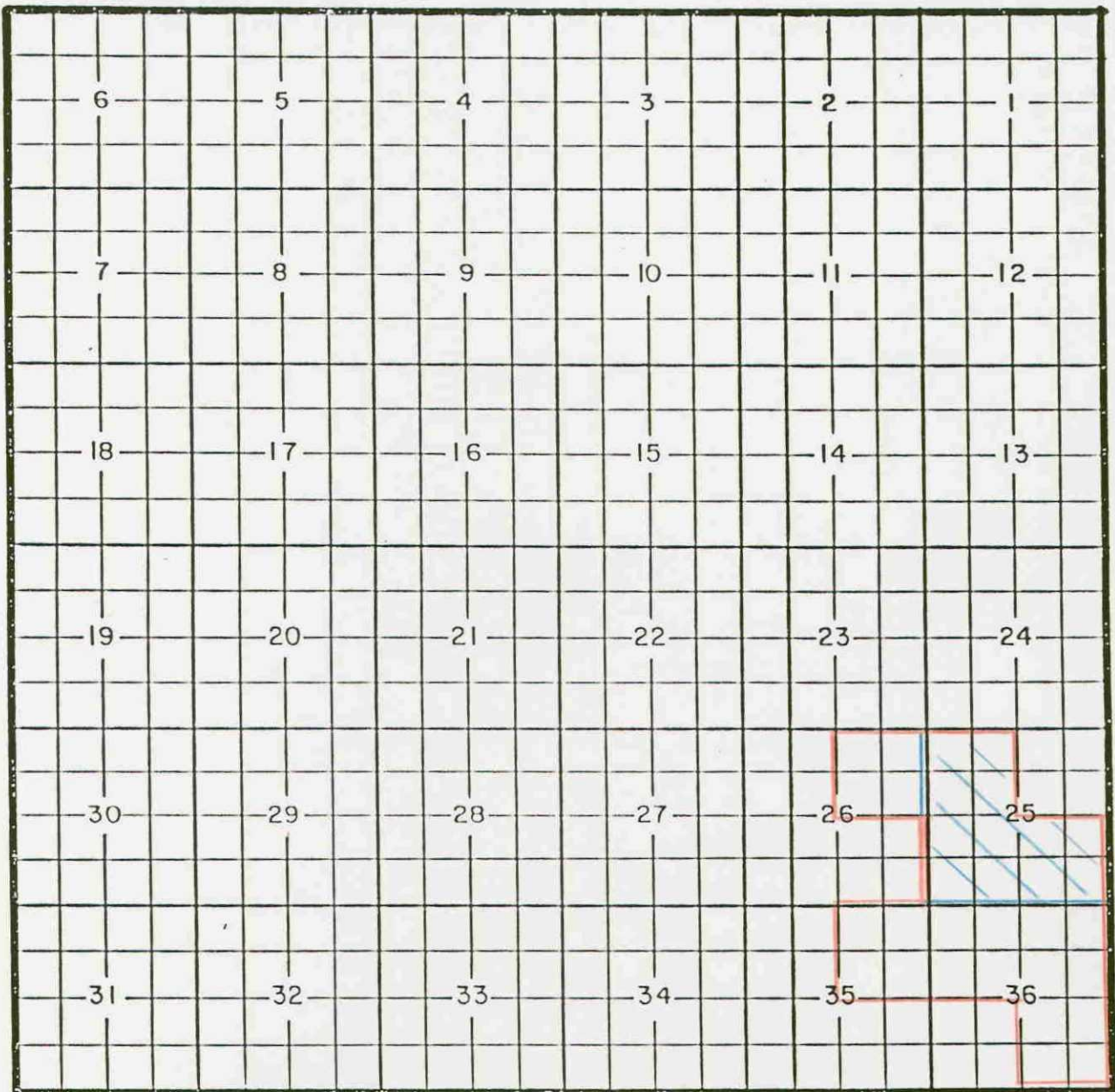
Proposed pool contraction outlined in blue. Section 35: SE/4 NW/4

COUNTY LEA

POOL VACUUM GRAYBURG-SAN ANDRES

TOWNSHIP 17 South RANGE 33 East

NMPM



PURPOSE: In order to prevent waste.

Pool boundary outlined in red.

Proposed pool contraction outlined in blue. Section 25: W/2 and SE/4

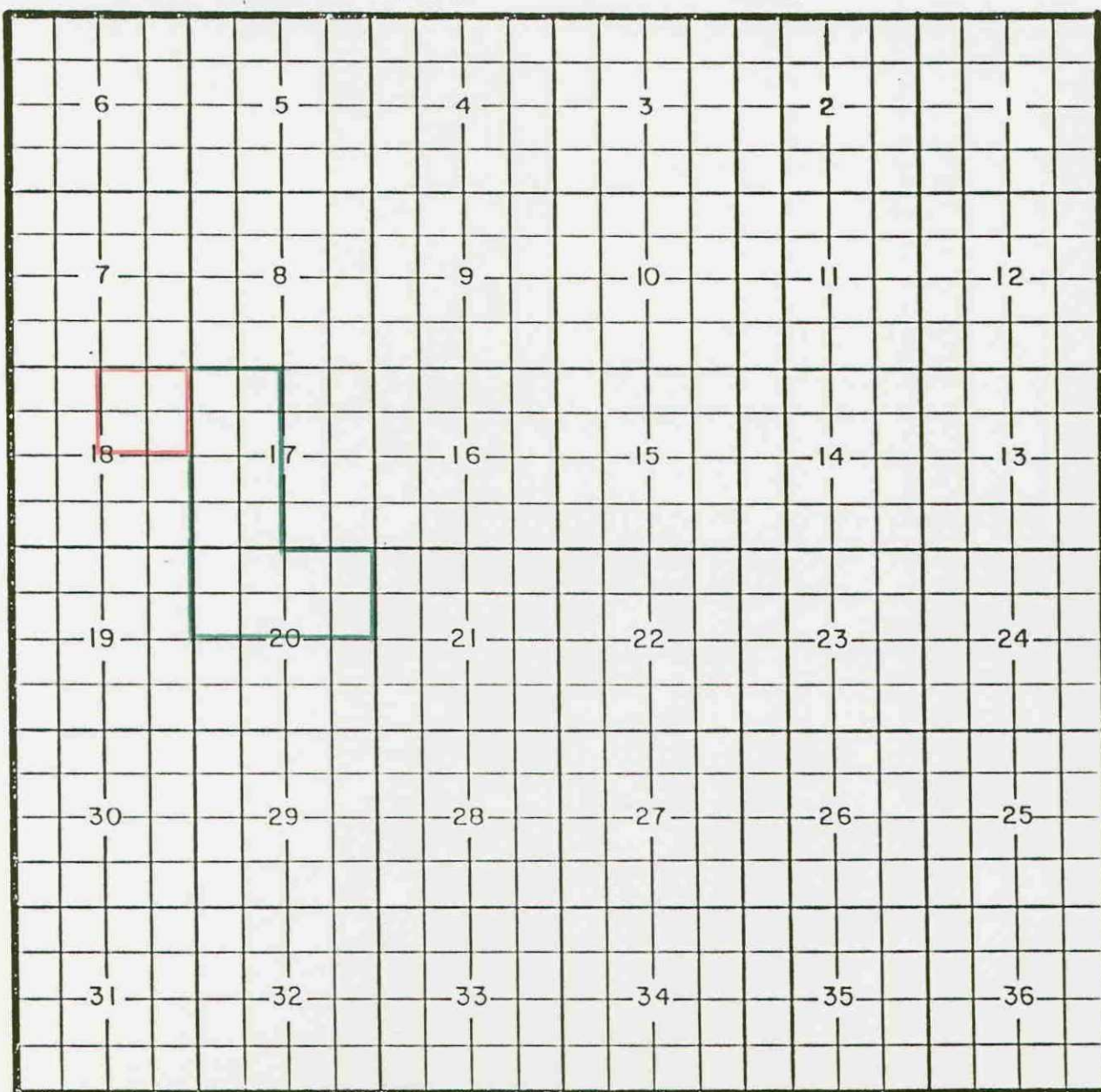
COUNTY LEA

POOL WEST CORBIN-DELAWARE

TOWNSHIP 18 South

RANGE 33 East

NMPM



PURPOSE: One completed oil well capable of producing.

Murphy Operating Corporation South Corbin Federal #1-B in Section 20, Township 18 South, Range 33 East, completed March 31, 1987, in the Delaware formation. The top of the perforations is at 4,967 feet.

Pool boundary outlined in red.

Proposed pool extension outlined in green. Section 17: W/2

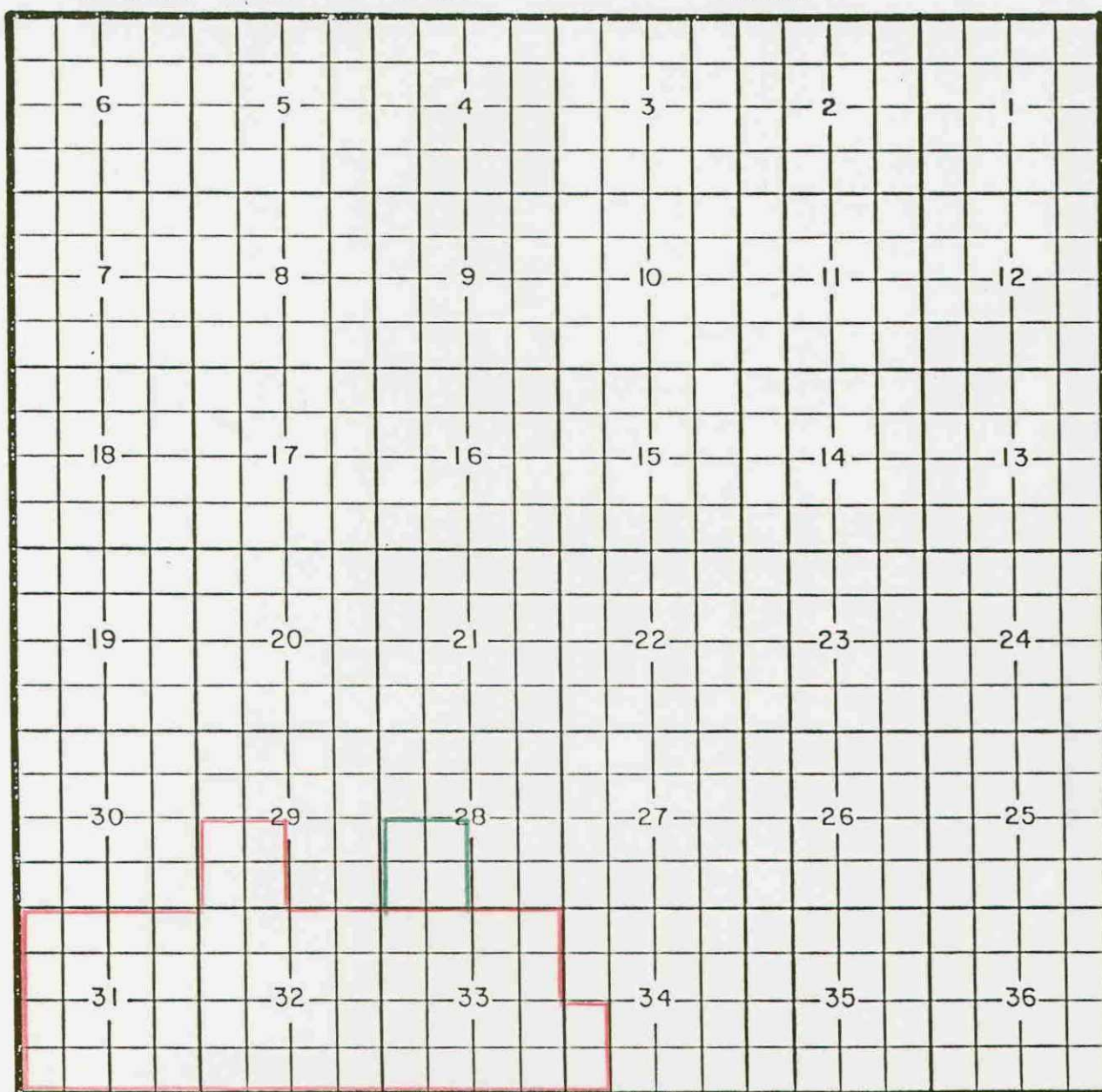
Section 20: N/2

COUNTY LEA

POOL EUMONT YATES-SEVEN RIVERS-QUEEN

TOWNSHIP 18 South RANGE 37 East

NMPM



PURPOSE: One completed oil well capable of producing.

Steve Sell & Hal Rasmussen Maralo State #1-M in Section 28, Township 18 South, Range 37 East, completed September 3, 1987, in the Grayburg formation. The top of the perforations is at 3,938 feet.

Pool boundary outlined in red.

Proposed pool extension outlined in green. Section 28: SW/4

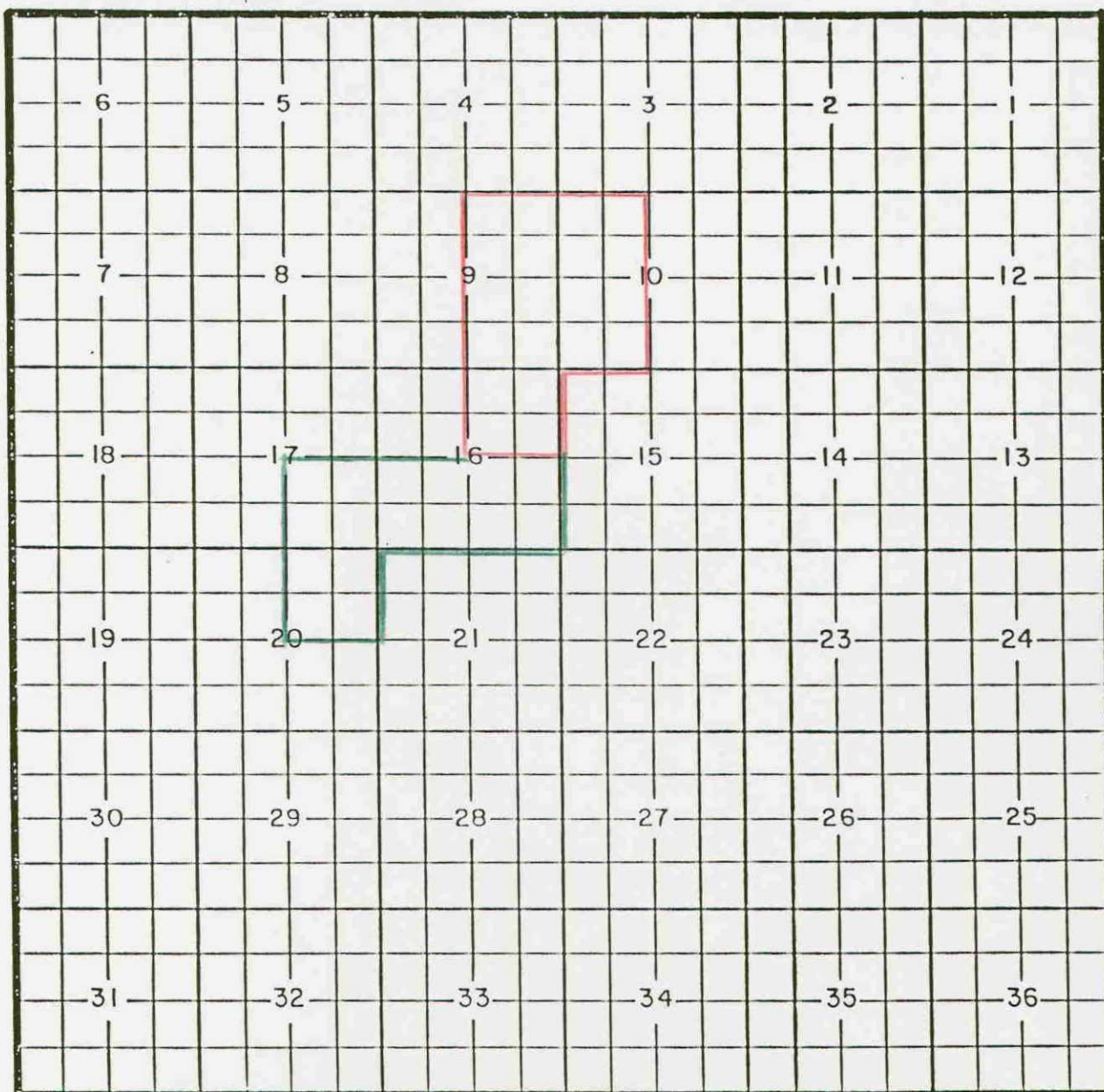
COUNTY LEA

POOL CORBIN-YATES

TOWNSHIP 18 South

RANGE 33 East

NMPM



PURPOSE: Once completed oil well capable of producing.

Murphy Operating Corporation South Corbin Federal #1-B in Section 20, Township

18 South, Range 33 East, completed April 23, 1987, in the Yates formation.

The top of the perforations is at 3,036 feet.

Pool boundary outlined in red.

Proposed pool extension outlined in green. Section 16: S/2

Section 17: SE/4

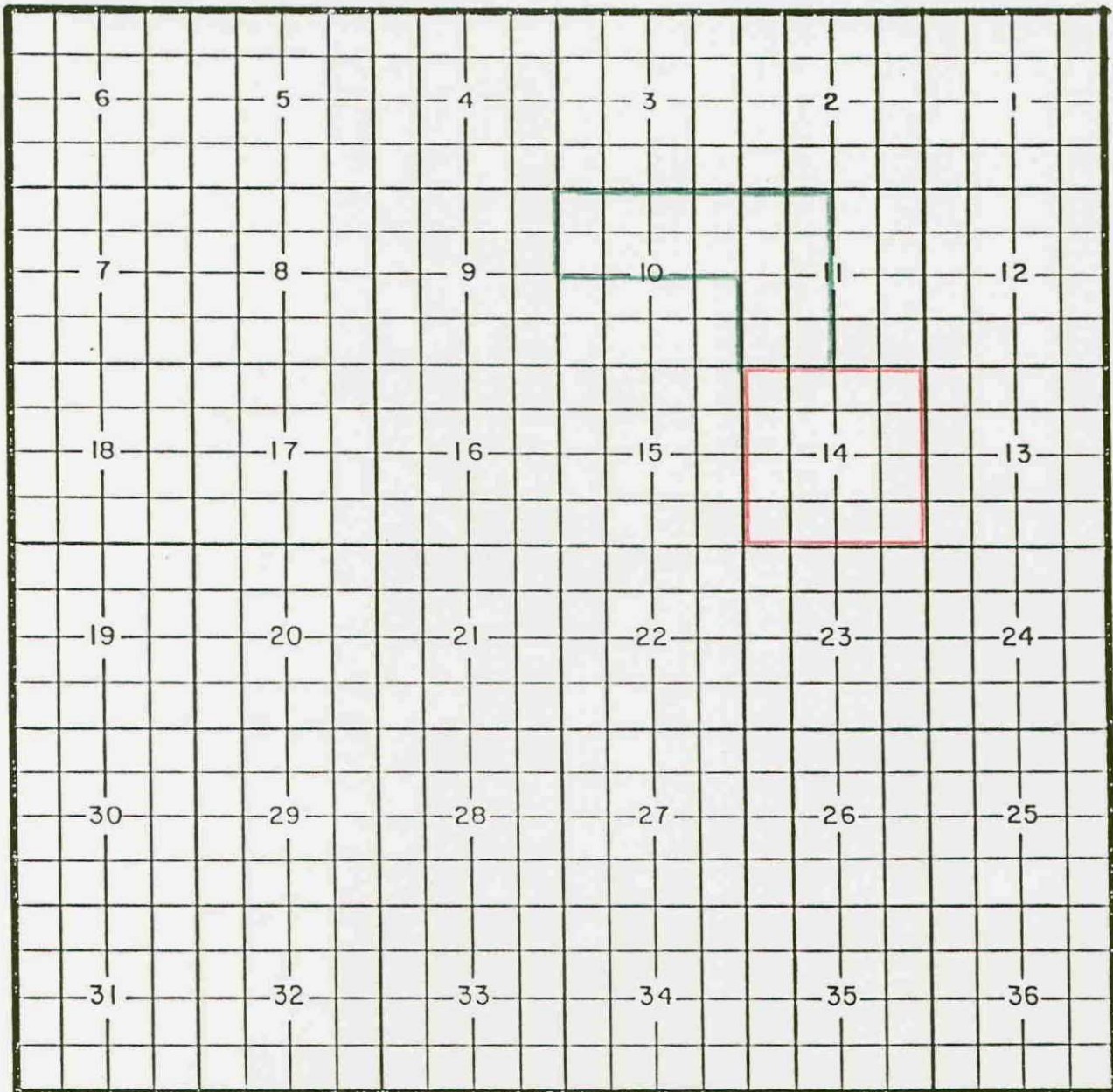
Section : NE/4

COUNTY LEA

POOL FAIRVIEW MILLS-WOLFCAMP GAS

TOWNSHIP 25 South RANGE 34 East

NMPM



PURPOSE: One completed gas well capable of producing.

Enron Oil & Gas Company Chaparral 10 #1-B in Section 10, Township 25 South, Range 34 East, completed September 15, 1987, in the Wolfcamp formation.

The top of the perforations is at 13,683 feet.

Pool boundary outlined in red.

Proposed pool extension outlined in green. Section 10: N/2

Section 11: W/2

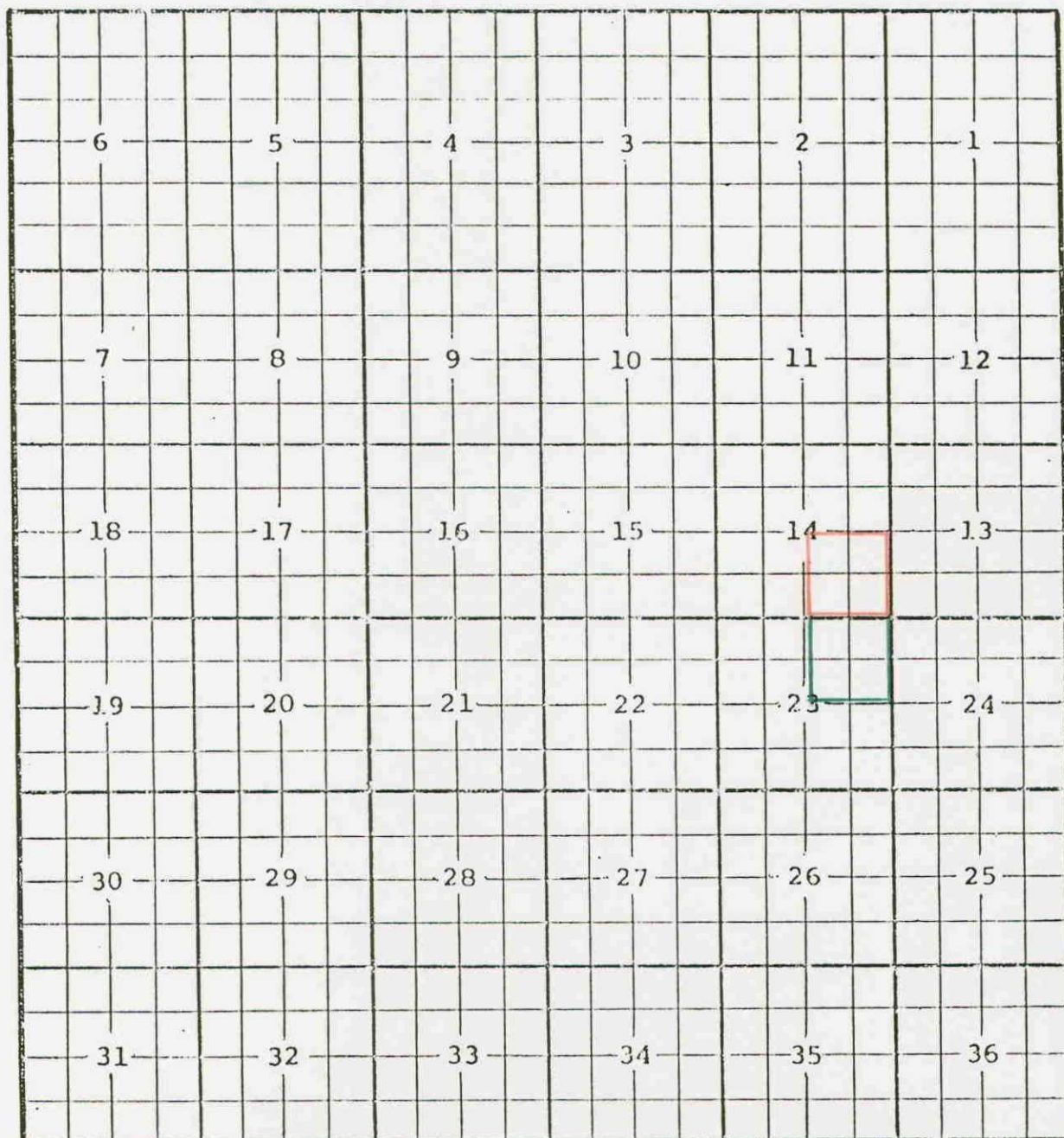
COUNTY LEA

POOL NORTH KNOWLES-DEVONIAN

TOWNSHIP 16 South

RANGE 38 East

NMFM



PURPOSE: Once completed oil well capable of producing.

Marathon Oil Company V. E. Roddy #1-A in Section 23, Township 16 South, Range 38 East, completed May 21, 1987, in the Devonian formation. The top of the perforations is at 13,072 feet.

Pool boundary outlined in red.

Proposed pool extension outlined in green. Section 23: NE/4

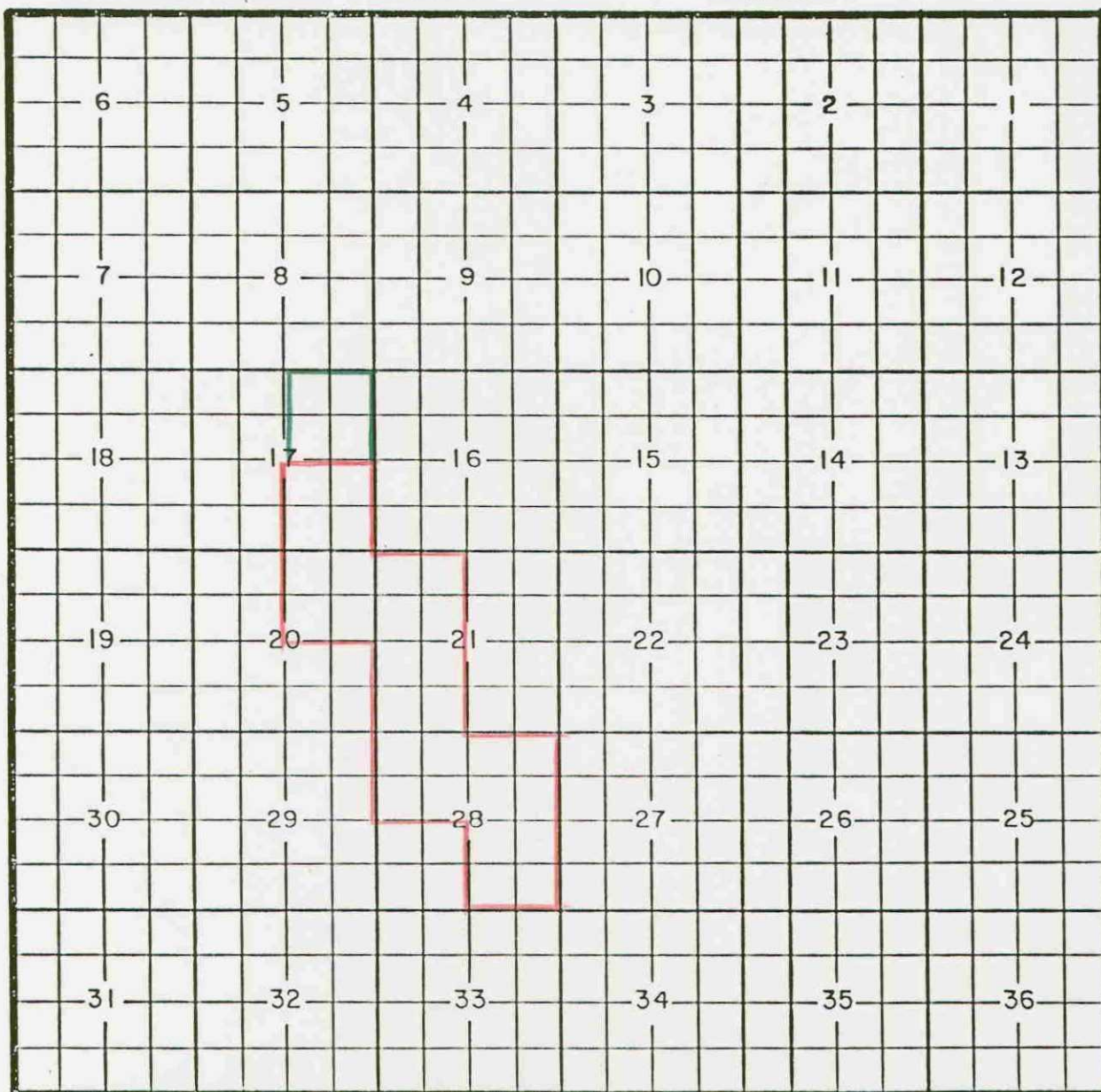
COUNTY LEA

POOL LANGLEY-STRAWN

TOWNSHIP 22 South

RANGE 36 East

NMPM



PURPOSE: One completed oil well capable of producing.

Cities Service Oil & Gas Corporation State H #3-G in Section 17, Township 22 South, Range 36 East, completed October 19, 1987, in the Strawn formation. The top of the perforations is at 9,374 feet.

Pool boundary outlined in red.

Proposed pool extension outlined in green. Section 17: NE/4

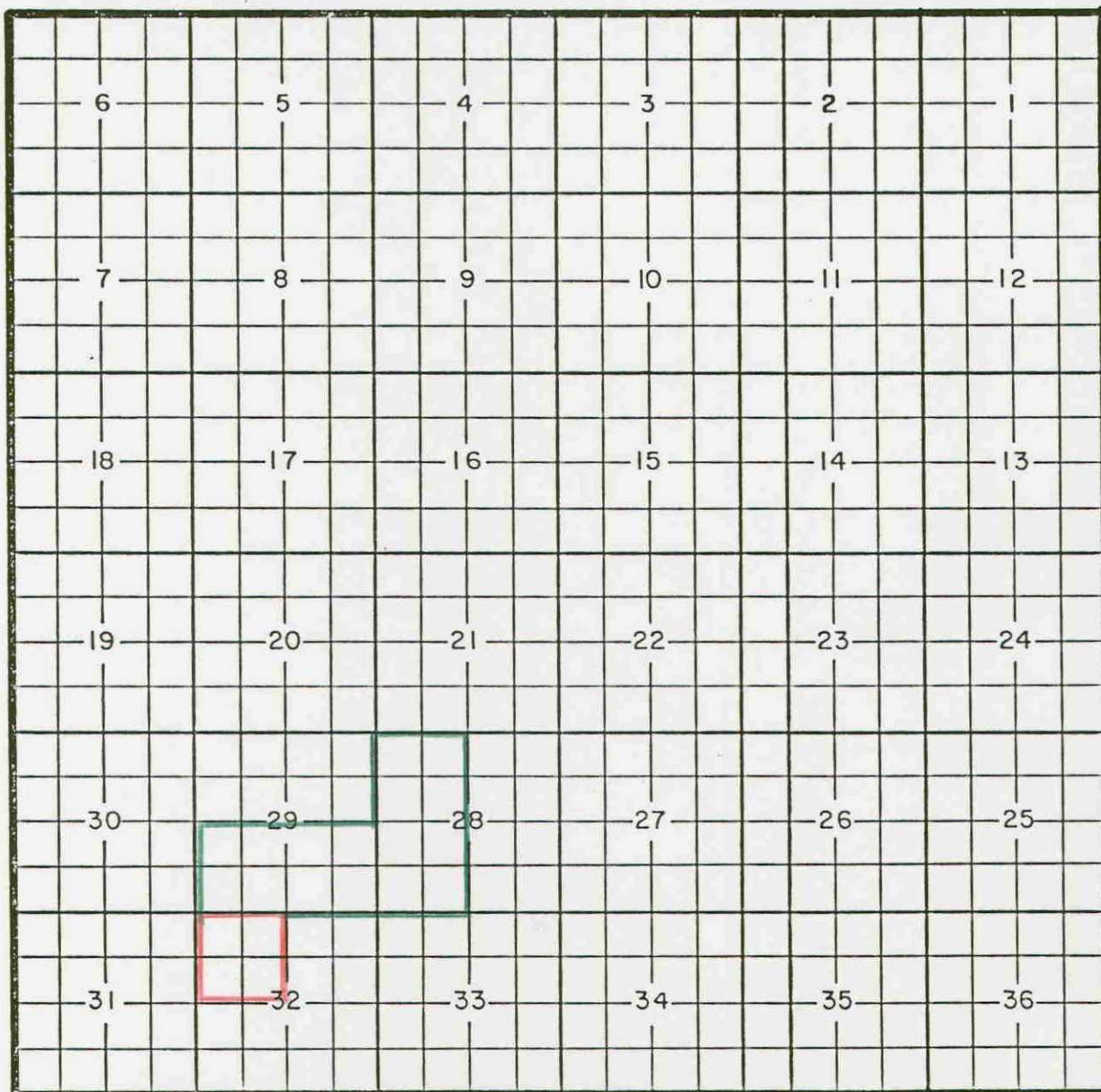
COUNTY CHAVES

POOL LITTLE LUCKY LAKE-PENNSYLVANIAN

TOWNSHIP 15 South

RANGE 30 East

NMPM



PURPOSE: One completed oil well capable of producing.

McClellan Oil Corporation Sam Federal #1-D in Section 28, Township 15 South,

Range 30 East, completed September 4, 1987, in the Pennsylvanian formation.

The top of the perforations is at 8,534 feet.

Pool boundary outlined in red.

Proposed pool extension outlined in green. Section 28: W/2

Section 29: S/2

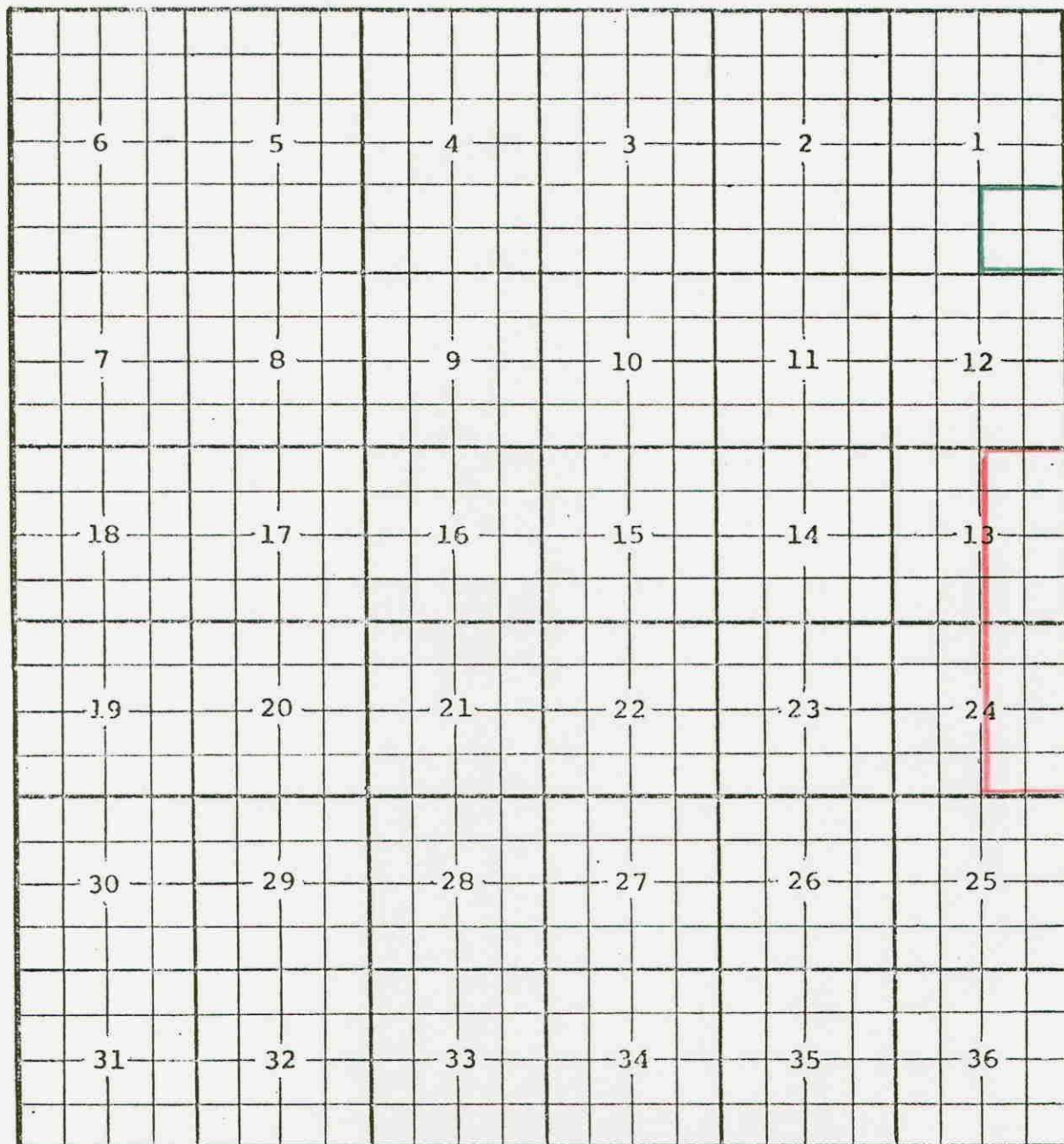
COUNTY LEA

POOL NORTHEAST LOVINGTON-PENNSYLVANIAN

TOWNSHIP 16 South

RANGE 36 East

NMFM



PURPOSE: One completed oil well capable of producing.

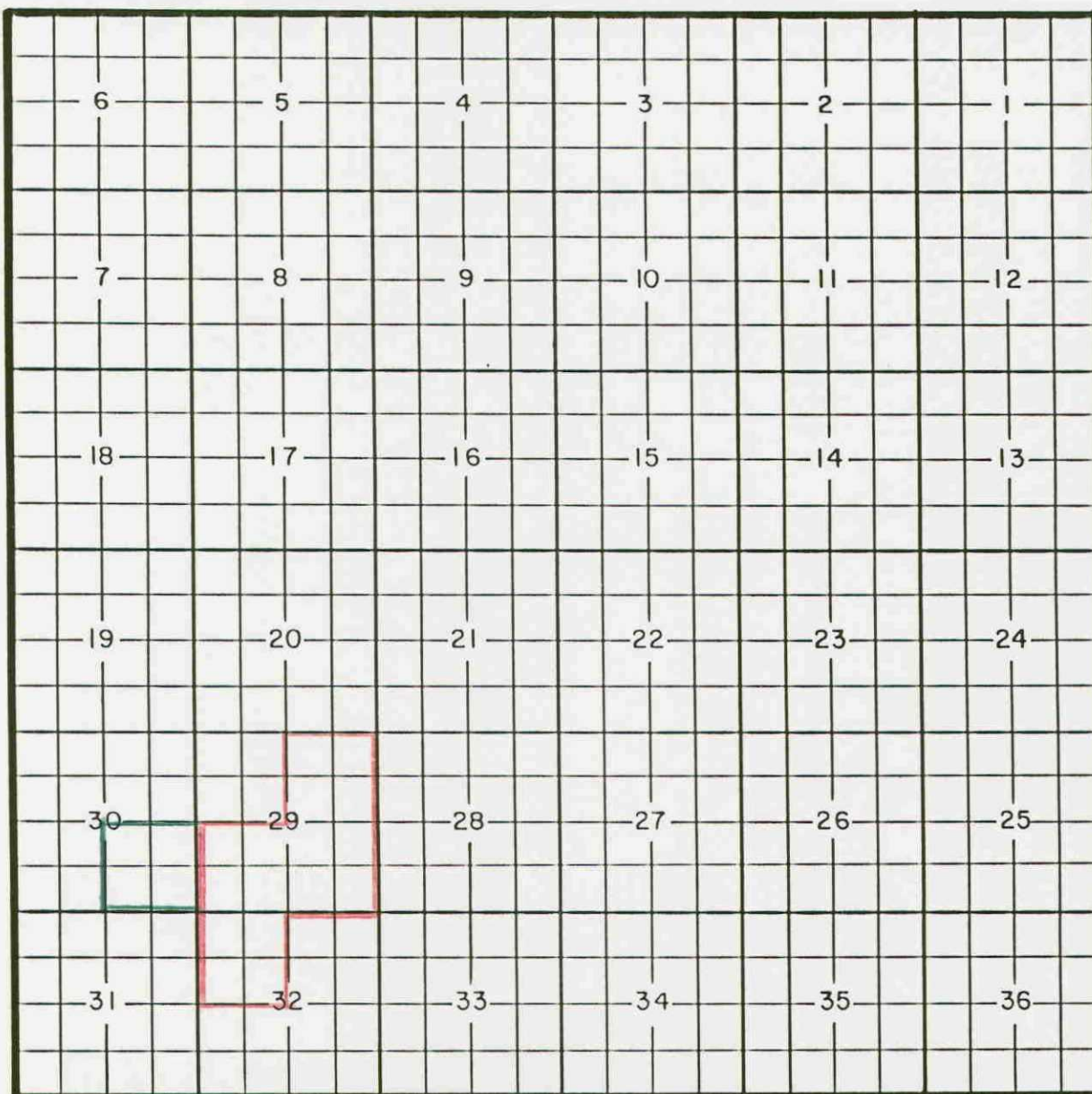
Estoril Producing Corporation Anderson "1" #1-Q in Section 1, Township 16 South, Range 36 East, completed October 16, 1987, in the Pennsylvanian (Strawn) formation. The top of the perforations is at 11,578 feet.

Pool boundary outlined in red.

Proposed pool extension outlined in green. Section 1: SE/4

COUNTY LEA POOL WEST LUSK-DELAWARE

TOWNSHIP 19 South RANGE 32 East NMPM



PURPOSE: One completed oil well capable of producing.

Texaco Inc. Federal USA J #1-P in Section 30, Township 19 south, Range 32 East, completed September 1, 1987, in the Delaware formation. The top of the perforations is at 6,381 feet.

Pool boundary outlined in red.

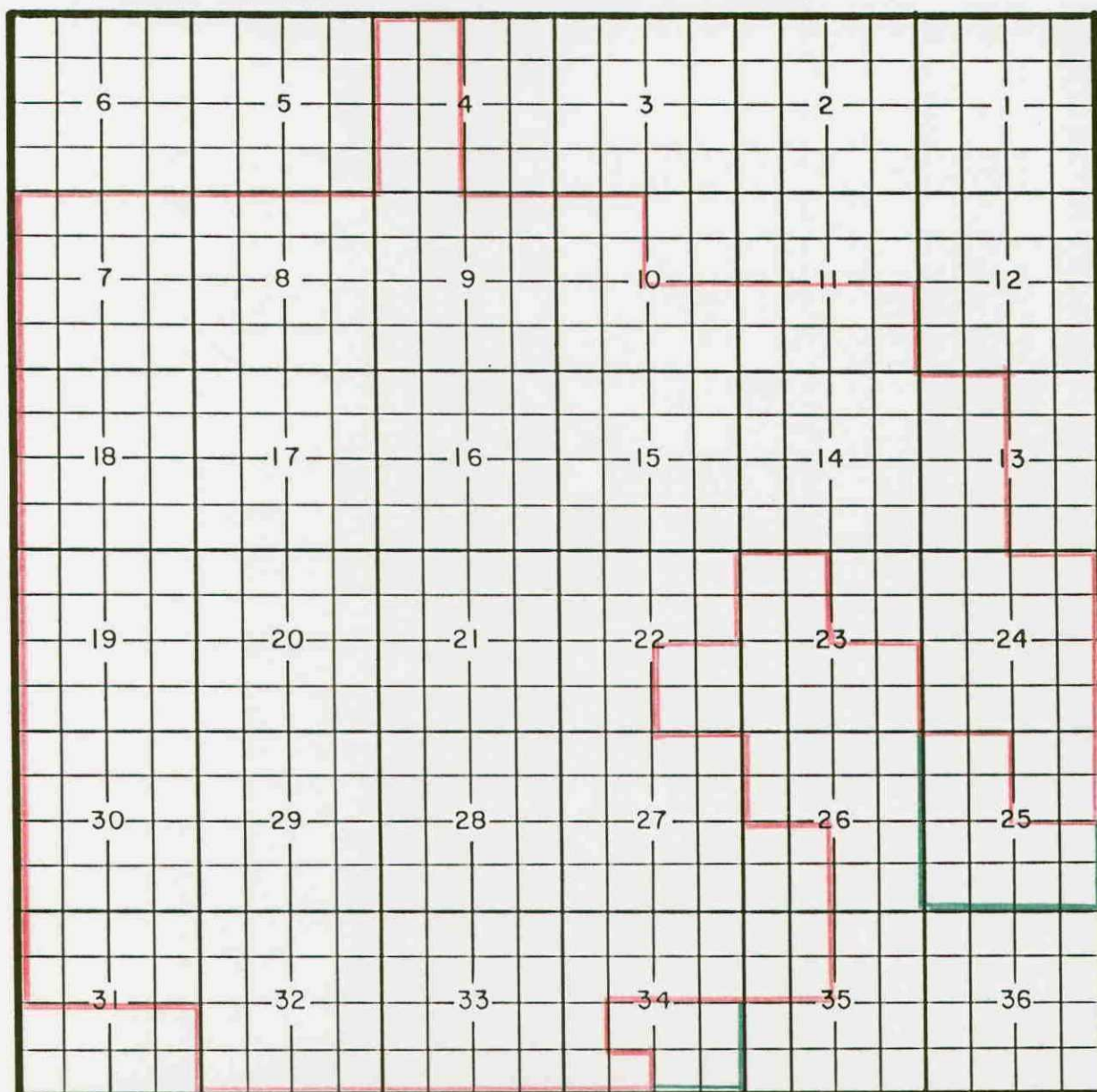
Proposed pool extension outlined in green. Section 30: SE/4

COUNTY LEA

POOL MALJAMAR GRAYBURG-SAN ANDRES

TOWNSHIP 17 South RANGE 33 East

NMPM



PURPOSE: One completed oil well capable of producing.

Cities Service Oil & Gas Corporation Wyatt A Federal #9-P in Section 17, Township 17 South, Range 33 East, completed September 13, 1987, in the Grayburg formation. The top of the perforations is at 4,652 feet.

Pool boundary outlined in red.

Proposed pool extension outlined in green. Section 25: W/2 and SE/4

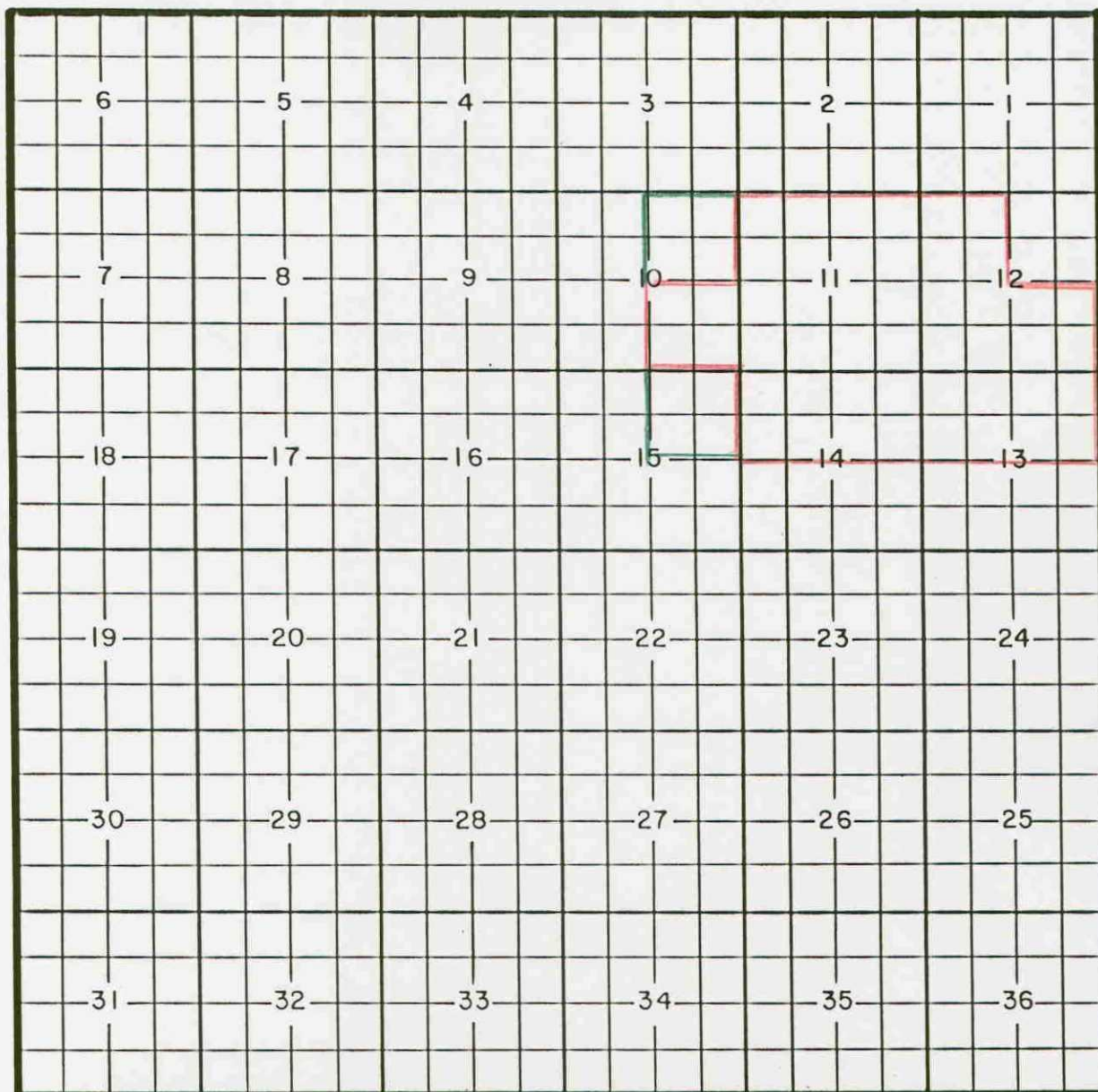
Section 34: NE/4 SW/4 and SE/4

COUNTY LEA

POOL MESCALERO ESCARPE-BONE SPRING

TOWNSHIP 18 South RANGE 33 East

NMPM



PURPOSE: Two completed oil wells capable of producing.

Harvey E. Yates Co. Caviness 10 Fed #3-H in Sec 10, T18S, R33E, completed September 11, 1987, in the Bone Spring formation. The top of the perfs at 8,573 ft.

Harvey E. Yates Co. Sheldon 15 Fed #1-A in Sec 15, T18S, R33E, completed October 28, 1987, in the Bone Spring formation. the top of the perforations is at 8,698 feet.

Pool boundary outlined in red.

Proposed pool extension outlined in green. Section 10: NE/4

Section 15: NE/4

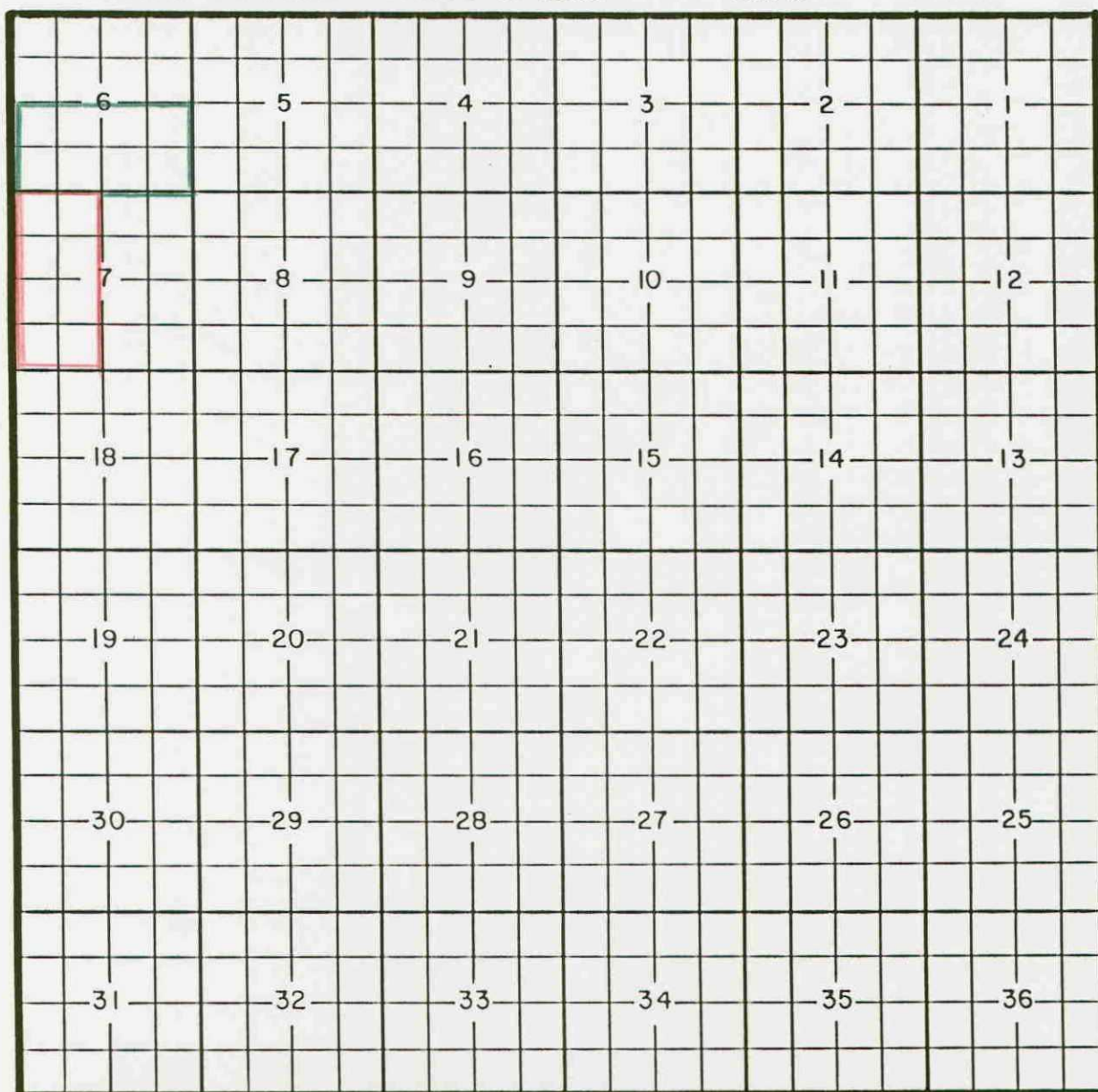
COUNTY LEA

POOL WEST TONTO-WOLFCAMP

TOWNSHIP 19 South

RANGE 33 East

NMPM



PURPOSE: One completed oil well capable of producing.

Amoco Production Company Nellis Federal #2-0 in Section 6, Township 19 South, Range 33 East, completed August 28, 1987, in the Wolfcamp formation. The top of the perforations is at 10,890 feet.

Pool boundary outlined in red.

Proposed pool extension outlined in green. Section 6: S/2

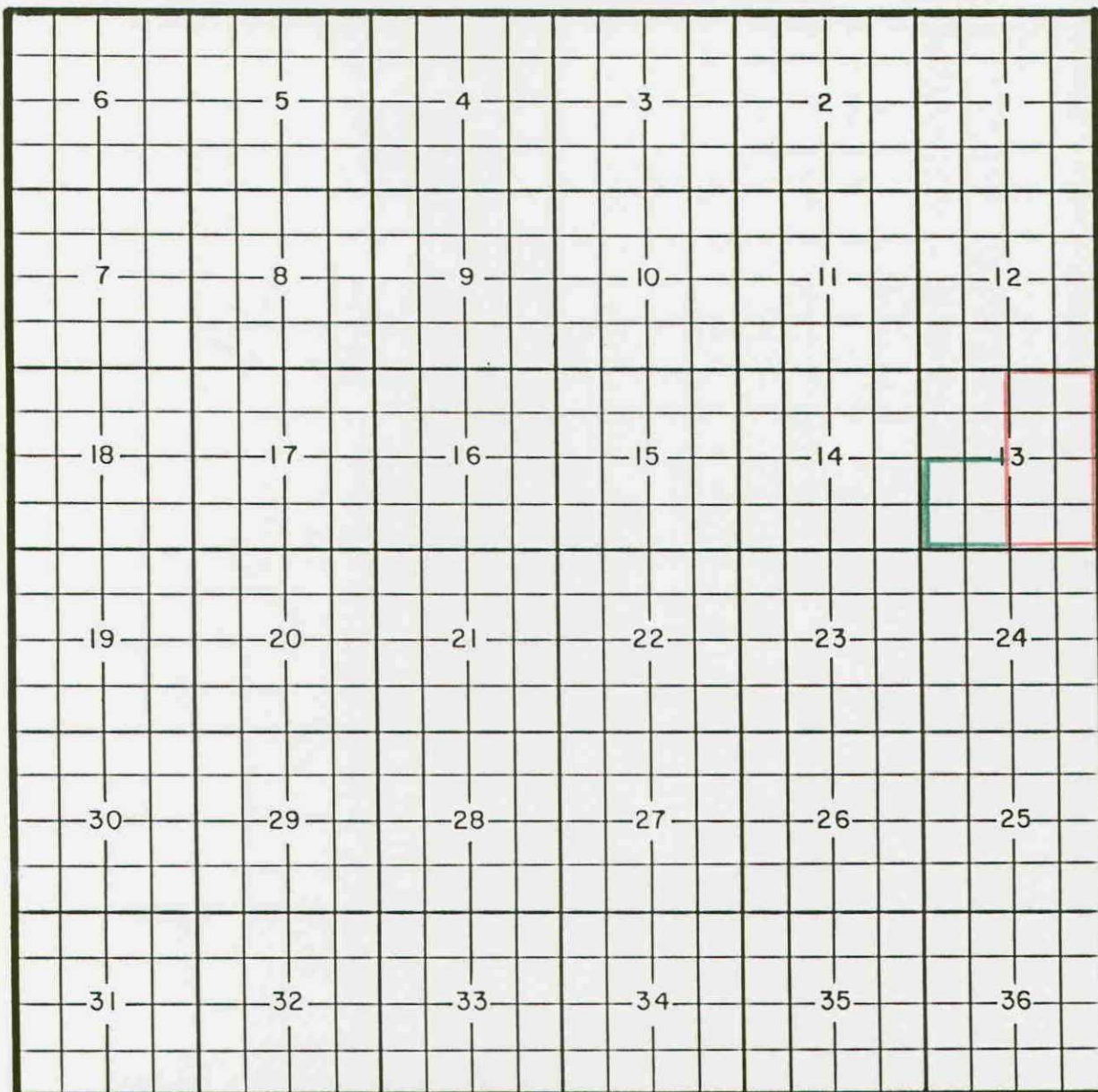
COUNTY LEA

POOL WEST TONTO YATES-SEVEN RIVERS

TOWNSHIP 19 South

RANGE 32 East

NMPM



PURPOSE: One completed oil well capable of producing.

Hooper-Bennett, Inc. Bondurant Fed #1-K in Section 13, Township 19 South,
Range 32 East, completed October 1, 1987, in the Yates-Seven Rivers formation.
The top of the perforations is at 3,170 feet.

Pool boundary outlined in red.

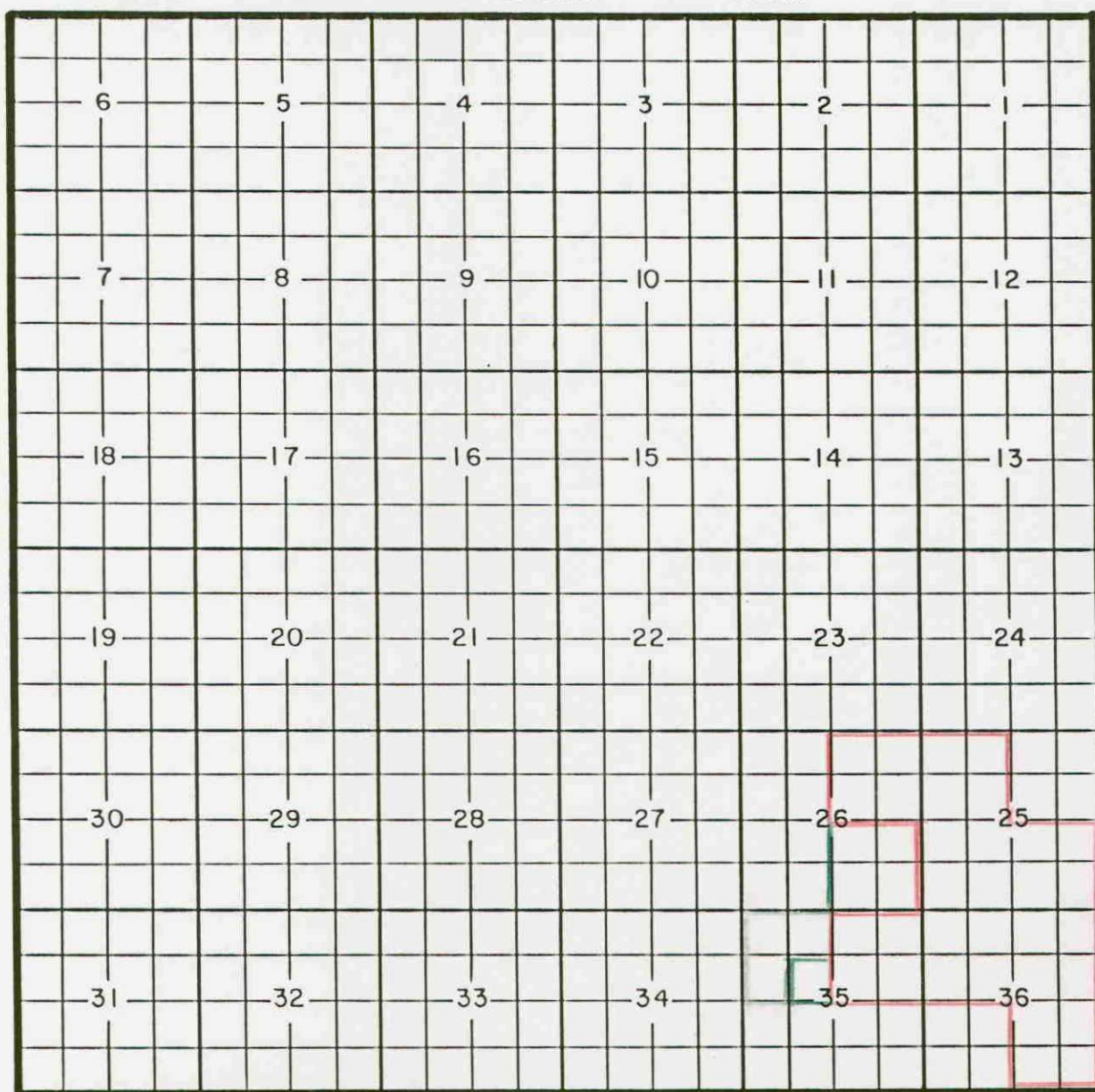
Proposed pool extension outlined in green. Section 13: SW/4

COUNTY LEA

POOL VACUUM GRAYBURG-SAN ANDRES

TOWNSHIP 17 South RANGE 33 East

NMPM



PURPOSE: In order to prevent waste.

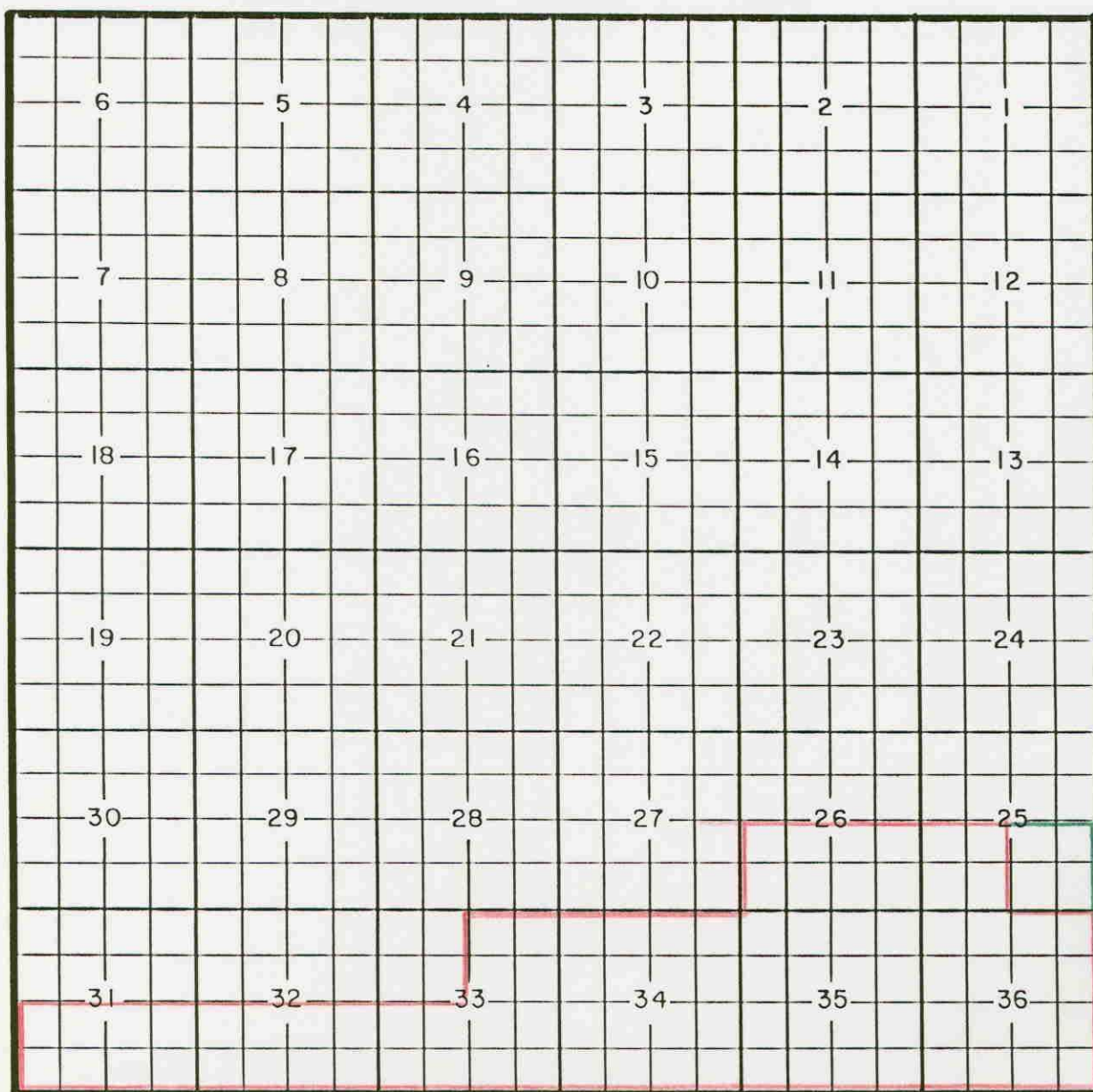
Pool boundary outlined in red.

Proposed pool extension outlined in green. Section 26: SE/4

Section 35: SE/4 NW/4

COUNTY ROOSEVELT POOL VADA-PENNSYLVANIAN

TOWNSHIP 8 South RANGE 35 East NMPM



PURPOSE; One completed oil well capable of producing.

Petroleum Production Management Inc. Conquest Fed #1-P in Section 25, Township 8 South, Range 35 East, completed September 9, 1987, in the Pennsylvanian (Bough C) formation. The top of the perforations is at 9,772 feet.

Pool boundary outlined in red.

Proposed pool extension outlined in green. Section 25: SE/4