

BEFORE THE OIL CONSERVATION DIVISION
OF THE
ENERGY MINERALS AND NATURAL RESOURCES DEPARTMENT

IN THE MATTER OF THE APPLICATION OF
CONOCO INC. FOR APPROVAL TO DRILL AND
COMPLETE AS AN OIL WELL ITS EAVES "A"
WELL NO. 16 AT AN UNORTHODOX LOCATION 1650'
FNL AND 2460' FWL OF SECTION 19, T-26-S,
R-37-E, LEA COUNTY, NEW MEXICO AND FOR
SIMULTANEOUS DEDICATION OF AN EXISTING 40-ACRE
STANDARD PRORATION UNIT IN THE SCARBOROUGH
YATES SEVEN RIVERS OIL POOL.

Case 9409

RECEIVED

MAY 25 1988

OIL CONSERVATION DIVISION

A P P L I C A T I O N

Applicant, Conoco Inc., respectfully requests authority to drill and complete as an oil well in the Scarborough Yates Seven Rivers Pool, its Eaves "A" Well No. 16 at an unorthodox location 1650' FNL and 2460' FWL of Section 19, T-26-S, R-37-E, Lea County, New Mexico, and for simultaneous dedication of an existing 40-acre standard proration unit consisting of Unit F of said Section 19, and in support thereof will show:

1. Applicant is operator and co-owner of the Eaves "A" Lease, which, in addition to other lands consists of the S/2, S/2 NW/4 and NW/4 NW/4 of Section 19, T-26-S, R-37-E, Lea County, New Mexico.

2. Applicant is operator and co-owner of the Eaves "B-1" Lease, which, in addition to other lands consists of the NE/4 and NE/4 NW/4 of Section 19, T-26-S, R-37-E, Lea County, New Mexico.

3. Applicant wishes to drill and complete in the Scarborough Yates Seven Rivers Oil Pool its Eaves "A" Well No. 16 at an unorthodox location and jointly dedicate a standard 40-acre proration unit to said well and the existing well in the proration unit, being the Eaves "A" Well No. 4.

4. That drilling an infill well at the proposed unorthodox location will more sufficiently drain the proration unit and enhance the chances of achieving a commercial oil well in the Scarborough Yates Seven Rivers Pool.

5. That granting this application will prevent waste and will not impair the correlative rights of any party.


6. That the location for said well is approximately five miles south of the city of Jal, New Mexico.

WHEREFORE, Applicant respectfully requests that this application be set for hearing before the Division's duly appointed Examiner, and upon hearing, an order be entered authorizing the drilling and completing of said well at the prescribed non-standard location and for simultaneous dedication of the 40-acre proration unit to its Eaves "A" Wells No. 4 and 16.

Respectfully submitted,

Conoco Inc.

By


David L. Wacker

Division Manager of Production
Hobbs Division

HAI/tm

cc: Amoco, ARCO, Chevron

NEW MEXICO OIL CONSERVATION COMMISSION
WELL LOCATION AND ACREAGE DEDICATION PLAT

Form C-122
Supersedes C-128
Effective 1-1-65

All distances must be from the outer boundaries of the Section


Purport CONOCO, Inc.			Lease Eaves A		Well No. 16
Tract Letter F	Section 19	Township 26 South	Range 37 East	County Lea	
Actual Perforage Location of Well: 1650 feet from the north line and 2460 feet from the west line					
Ground Level Elev 2971.5	Erodosing Formation Yates Seven Rivers	Pool Scarborough Yates Seven Rivers		Estimated Acreage 40	

1. Outline the acreage dedicated to the subject well by colored pencil or hatchure marks on the plat below.
2. If more than one lease is dedicated to the well, outline each and identify the ownership thereof (both as to working interest and royalty).
3. If more than one lease of different ownership is dedicated to the well, have the interests of all owners been consolidated by communitization, unitization, force-pooling, etc?

☐ Yes ☐ No If answer is "yes," type of consolidation _____

If answer is "no," list the owners and tract descriptions which have actually been consolidated. (Use reverse side of this form if necessary.) _____

No allowable will be assigned to the well until all interests have been consolidated (by communitization, unitization, forced-pooling, or otherwise) or until a non-standard unit, eliminating such interests, has been approved by the Commission.



CERTIFICATION

I hereby certify that the information contained herein is true and complete to the best of my knowledge and belief

Thug Bays

Conservation Coordinator

Position

Conoco Inc.

Company

May 16, 1988

Date

I hereby certify that the well location shown on this plat was plotted from field notes of actual surveys made by me or under my supervision, and that the same is true and correct to the best of my knowledge and belief.

Date Surveyed

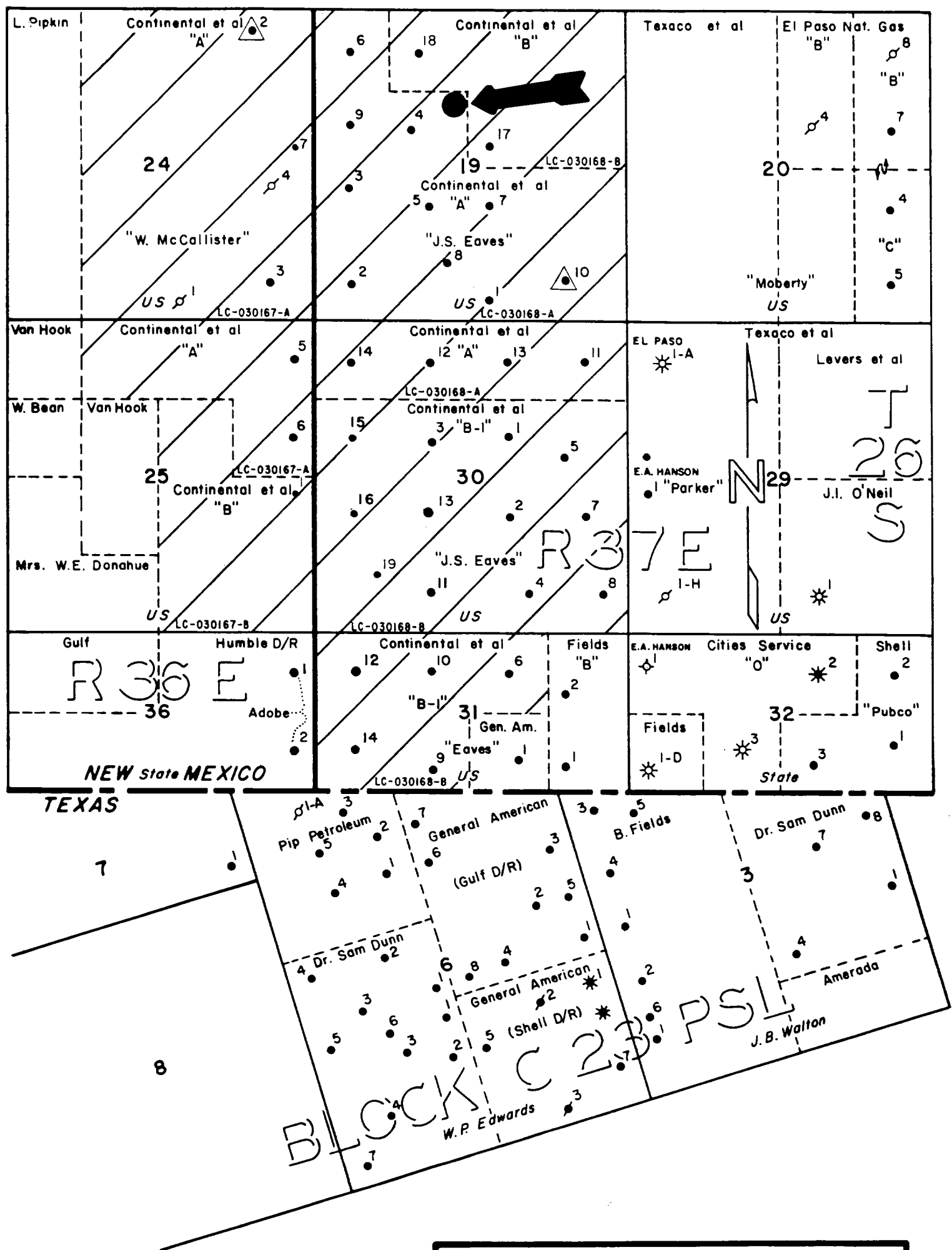
May 3, 1988

Registered Professional Engineer and or Land Surveyor

John W. West

Certificate No. JOHN W. WEST, 676

RONALD J. EIDSON, 3239



CONTINENTAL OIL COMPANY
PRODUCTION DEPARTMENT
HOBBS DISTRICT
SCARBOROUGH YATES-7 RIVERS POOL
Lea County, New Mexico

SCALE
0 1000 2000'

BLJ