

EXHIBIT "E"

<u>SEC- TION</u>	<u>SERIAL NO.</u>	<u>DESCRIPTION</u>	<u>LESSEE OR APPLICANT</u>	<u>ASSIGNEE</u>	<u>ACRES</u>
<u>TOWNSHIP 11 SOUTH, RANGE 18 EAST</u>					
16	State	S $\frac{1}{2}$	Unleased		320
17	Milton J. Mabey	N $\frac{1}{2}$ NW $\frac{1}{4}$	Unleased		80
17	Robert F. Casey	NE $\frac{1}{4}$	Unleased		160
17	State	SW $\frac{1}{4}$ NW $\frac{1}{4}$	A. T. A. Bonner		40
17	USA 060791	S $\frac{1}{2}$ ; SE $\frac{1}{4}$ NW $\frac{1}{4}$	Mabel E. Brunson		360
20	U. S. A.	W $\frac{1}{2}$ NW $\frac{1}{4}$	Wilma E. Donahoo		80
20	USA 060791	E $\frac{1}{2}$ NW $\frac{1}{4}$ ; W $\frac{1}{2}$ NE $\frac{1}{4}$	Mabel E. Brunson		160
20	Lois H. Fuller*	E $\frac{1}{2}$ NE $\frac{1}{4}$ ; N $\frac{1}{2}$ SE $\frac{1}{4}$	Willie Stell Stancliff		160
20	Lois H. Fuller#	N $\frac{1}{2}$ SW $\frac{1}{4}$ ; SE $\frac{1}{4}$ SW $\frac{1}{4}$ ; SW $\frac{1}{4}$ SE $\frac{1}{4}$	T. A. Stancliff	Willie Stell Stancliff	160
20	U. S. A.	SW $\frac{1}{4}$ SW $\frac{1}{4}$	Open		40
20	USA 060791	SE $\frac{1}{4}$ SE $\frac{1}{4}$	Mabel E. Brunson		40
21	Lois H. Fuller*	W $\frac{1}{2}$ ; NE $\frac{1}{4}$	Willie Stell Stancliff		480
21	USA 060791	NW $\frac{1}{4}$ SE $\frac{1}{4}$ ; SE $\frac{1}{4}$ SE $\frac{1}{4}$	Mabel E. Brunson		80
21	State	NE $\frac{1}{4}$ SE $\frac{1}{4}$	Neil H. Wills		40
21	Lois H. Fuller	SW $\frac{1}{4}$ SE $\frac{1}{4}$	T. A. Stancliff	Willie Stell Stancliff	40
22	State	W $\frac{1}{2}$ NW $\frac{1}{4}$	Chas. E. Gonzales		80
22	Bert Smith	E $\frac{1}{2}$ NW $\frac{1}{4}$ ; S $\frac{1}{2}$ NE $\frac{1}{4}$	Open		160
22	State	NW $\frac{1}{4}$ SW $\frac{1}{4}$ ; SE $\frac{1}{4}$ SW $\frac{1}{4}$ ; SW $\frac{1}{4}$ SE $\frac{1}{4}$	Neil H. Wills		120
22	Picacho Cattle Co.	NE $\frac{1}{4}$ SW $\frac{1}{4}$	Open		40
22	State	NW $\frac{1}{4}$ SE $\frac{1}{4}$	Dorsey Ash		40
22	USA 060791	SW $\frac{1}{4}$ SW $\frac{1}{4}$ ; E $\frac{1}{2}$ SE $\frac{1}{4}$	Mabel E. Brunson		120
23	Stanley W. Lodewick	S $\frac{1}{2}$ NW $\frac{1}{4}$ ; NE $\frac{1}{4}$ SW $\frac{1}{4}$ ; N $\frac{1}{2}$ SE $\frac{1}{4}$	Stanolind Oil & Gas Co.		200
23	USA 060791	W $\frac{1}{2}$ SW $\frac{1}{4}$ ; SE $\frac{1}{4}$ SW $\frac{1}{4}$ ; SW $\frac{1}{4}$ SE $\frac{1}{4}$	Mabel E. Brunson		160
23	USA 061211	SE $\frac{1}{4}$ SE $\frac{1}{4}$	Willie Stell Stancliff		40
24	Stanley W. Lodewick	SW $\frac{1}{4}$	Stanolind Oil & Gas Co.		160
25	Stanley W. Lodewick	NE $\frac{1}{4}$ NW $\frac{1}{4}$	Stanolind Oil & Gas Co.		40
25	Lois H. Fuller	NW $\frac{1}{4}$ NW $\frac{1}{4}$	Open		40
25	Lois H. Fuller	S $\frac{1}{2}$ NW $\frac{1}{4}$ ; SE $\frac{1}{4}$ SW $\frac{1}{4}$	T. A. Stancliff	Willie Stell Stancliff	120
25	Frank McKnight et ux	N $\frac{1}{2}$ SW $\frac{1}{4}$ ; SW $\frac{1}{4}$ SW $\frac{1}{4}$	T. A. Stancliff	Willie Stell Stancliff	120
26	USA 060791	N $\frac{1}{2}$ N $\frac{1}{2}$ ; SE $\frac{1}{4}$ NW $\frac{1}{4}$ ; SW $\frac{1}{4}$ NE $\frac{1}{4}$ ; S $\frac{1}{2}$ SE $\frac{1}{4}$ ; SW $\frac{1}{4}$ SW $\frac{1}{4}$	Mabel E. Brunson		360
26	Lois H. Fuller	SE $\frac{1}{4}$ NE $\frac{1}{4}$ ; N $\frac{1}{2}$ SE $\frac{1}{4}$ ; N $\frac{1}{2}$ SW $\frac{1}{4}$ ; SE $\frac{1}{4}$ SW $\frac{1}{4}$ ; SW $\frac{1}{4}$ NW $\frac{1}{4}$	T. A. Stancliff	Willie Stell Stancliff	280
27	USA 060791	N $\frac{1}{2}$ N $\frac{1}{2}$ ; S $\frac{1}{2}$ NW $\frac{1}{4}$ ; SW $\frac{1}{4}$ ; NE $\frac{1}{4}$ ; SE $\frac{1}{4}$ SE $\frac{1}{4}$ ; N $\frac{1}{2}$ ; SW $\frac{1}{4}$ ; SW $\frac{1}{4}$ SW $\frac{1}{4}$	Mabel E. Brunson		440
27	Lois H. Fuller	SE $\frac{1}{4}$ NE $\frac{1}{4}$ ; N $\frac{1}{2}$ SE $\frac{1}{4}$ ; SW $\frac{1}{4}$ SE $\frac{1}{4}$ ; SE $\frac{1}{4}$ SW $\frac{1}{4}$	T. A. Stancliff	Willie Stell Stancliff	200

<u>SECTION</u>	<u>SERIAL NO.</u>	<u>DESCRIPTION</u>	<u>LESSEE OR APPLICANT</u>	<u>ASSIGNEE</u>	<u>ACRES</u>
<u>TOWNSHIP 11 SOUTH, RANGE 18 EAST</u>					
28	USA 060791	SE $\frac{1}{4}$ ; S $\frac{1}{2}$ NE $\frac{1}{4}$ ; NE $\frac{1}{4}$ NE $\frac{1}{4}$	Mabel E. Brunson		280
28	Lois H. Fuller	NW $\frac{1}{4}$ NE $\frac{1}{4}$ ; N $\frac{1}{2}$ NW $\frac{1}{4}$ ; N $\frac{1}{2}$ SW $\frac{1}{4}$ ; SW $\frac{1}{4}$ SW $\frac{1}{4}$	T. A. Stancliff	Willie Stell Stancliff	240
28	H. P. Saunders Sr.	S $\frac{1}{2}$ NW $\frac{1}{4}$	Willie Stell Stancliff		80
28	State	SE $\frac{1}{4}$ SW $\frac{1}{4}$	Neil H. Wills		40
29	Lois H. Fuller	E $\frac{1}{2}$ NW $\frac{1}{4}$	Open		80
29	USA 060791	N $\frac{1}{2}$ NE $\frac{1}{4}$	Mabel E. Brunson		80
29	Lois H. Fuller*	SE $\frac{1}{4}$ ; NE $\frac{1}{4}$ SW $\frac{1}{4}$	Willie Stell Stancliff		200
29	Caldwell J. Saunders et ux	S $\frac{1}{2}$ NE $\frac{1}{4}$	Willie Stell Stancliff		80
29	State	SE $\frac{1}{4}$ SW $\frac{1}{4}$	Marvin Potett		40
32	Lois H. Fuller*	N $\frac{1}{2}$ NE $\frac{1}{4}$	Willie Stell Stancliff		80
32	State	SW $\frac{1}{4}$ NE $\frac{1}{4}$	Armen Lahagram		40
32	State	SE $\frac{1}{4}$ NE $\frac{1}{4}$	Vida Heelan		40
32	State	NE $\frac{1}{4}$ SE $\frac{1}{4}$	Alec Lunvall		40
32	State	SE $\frac{1}{4}$ SE $\frac{1}{4}$	Wm. A. Knight		40
32	State	SW $\frac{1}{4}$ SE $\frac{1}{4}$	H. Ohlerich		40
32	State	NW $\frac{1}{4}$ SE $\frac{1}{4}$	Neil H. Wills		40
33	USA 060790	E $\frac{1}{2}$ ; SW $\frac{1}{4}$	G. C. Brunson		480
33	State	E $\frac{1}{2}$ NW $\frac{1}{4}$ ; SW $\frac{1}{4}$ NW $\frac{1}{4}$	Neil H. Wills		120
33	Lois H. Fuller	NW $\frac{1}{4}$ NW $\frac{1}{4}$	T. A. Stancliff	Willie Stell Stancliff	40
34	USA 060790	E $\frac{1}{2}$ E $\frac{1}{2}$ ; NW $\frac{1}{4}$ , N $\frac{1}{2}$ SW $\frac{1}{4}$ ; SW $\frac{1}{4}$ SW $\frac{1}{4}$	G. C. Brunson		440
34	Lois H. Fuller	W $\frac{1}{2}$ E $\frac{1}{2}$ ; SE $\frac{1}{4}$ SW $\frac{1}{4}$	T. A. Stancliff	Willie Stell Stancliff	200
35	USA 060791	NE $\frac{1}{4}$ ; E $\frac{1}{2}$ SE $\frac{1}{4}$ ; SE $\frac{1}{4}$ NW $\frac{1}{4}$ ; NW $\frac{1}{4}$ NW $\frac{1}{4}$	Mabel E. Brunson		320
35	USA 060790	SW $\frac{1}{4}$ ; W $\frac{1}{2}$ SE $\frac{1}{4}$ ; SW $\frac{1}{4}$ NW $\frac{1}{4}$	G. C. Brunson		280
35	Lois H. Fuller	NE $\frac{1}{4}$ NW $\frac{1}{4}$	T. A. Stancliff	Willie Stell Stancliff	40
36	State	NW $\frac{1}{4}$ NW $\frac{1}{4}$	Wm. T. Reese		40
36	State	NE $\frac{1}{4}$ NW $\frac{1}{4}$	W. H. Fry		40
36	State	S $\frac{1}{2}$ NW $\frac{1}{4}$	L. W. Anthony		80
36	State	NW $\frac{1}{4}$ SW $\frac{1}{4}$	Mary A. Grove		40
36	State	NE $\frac{1}{4}$ SW $\frac{1}{4}$	Neil H. Wills		40
36	State	SW $\frac{1}{4}$ SW $\frac{1}{4}$	O. L. Opsjon		40
36	State	SE $\frac{1}{4}$ SW $\frac{1}{4}$	A. L. Jackson		40

TOWNSHIP 12 SOUTH, RANGE 18 EAST

1	State	Lots 1, 2, 3, 4	Willie Stell Stancliff		71.74
1	USA 060754	S $\frac{1}{2}$ N $\frac{1}{2}$ ; SW $\frac{1}{4}$	W. W. Brunson		320
1	State	SE $\frac{1}{4}$	Willie Stell Stancliff		160
2	State	Lots 3 & 4, S $\frac{1}{2}$ NW $\frac{1}{4}$ ; SW $\frac{1}{4}$	Neil H. Wills		281.60
2	State	Lots 1 & 2, S $\frac{1}{2}$ NE $\frac{1}{4}$ ; SE $\frac{1}{4}$	Geo. B. McCamey	Willie Stell Stancliff	279.20
3	USA 060790	All	G. C. Brunson		569.40

SECTION	SERIAL NO.	DESCRIPTION	LESSEE OR APPLICANT	ASSIGNEE	ACRES
<u>TOWNSHIP 12 SOUTH, RANGE 18 EAST</u>					
4	USA 060790	All	G. C. Brunson		577.48
5	USA 060790	E $\frac{1}{2}$ NE $\frac{1}{4}$	G. C. Brunson		65.70
5	USA 060565	Lot 2; SW $\frac{1}{4}$ NE $\frac{1}{4}$ ; SE $\frac{1}{4}$	N. J. Steinberger		226.21
8	State	NE $\frac{1}{4}$ NE $\frac{1}{4}$ ; NE $\frac{1}{4}$ SE $\frac{1}{4}$	Willie Stell Stancliff		80
8	USA 060565	SE $\frac{1}{4}$ NE $\frac{1}{4}$ ; SE $\frac{1}{4}$ SE $\frac{1}{4}$	N. J. Steinberger		80
9	State	N $\frac{1}{2}$ SW $\frac{1}{4}$ ; NW $\frac{1}{4}$ SE $\frac{1}{4}$ ; NW $\frac{1}{4}$ NE $\frac{1}{4}$ ; N $\frac{1}{2}$ NW $\frac{1}{4}$	Geo. B. McCamey	Willie Stell Stancliff	240
9	USA 060753	SE $\frac{1}{4}$ NW $\frac{1}{4}$ ; S $\frac{1}{2}$ NE $\frac{1}{4}$ ; S $\frac{1}{2}$ SE $\frac{1}{4}$	Willie Stell Stancliff		200
9	USA 061211	SW $\frac{1}{4}$ NW $\frac{1}{4}$ ; S $\frac{1}{2}$ SW $\frac{1}{4}$	Willie Stell Stancliff		120
9	State	NE $\frac{1}{4}$ NE $\frac{1}{4}$	Neil H. Wills		40
9	State	NE $\frac{1}{4}$ SE $\frac{1}{4}$	Alec Lunvall		40
10	State	N $\frac{1}{2}$ N $\frac{1}{2}$	Neil H. Wills	Snowden & McSweeney	160
10	USA 060753	S $\frac{1}{2}$ N $\frac{1}{2}$ ; N $\frac{1}{2}$ S $\frac{1}{2}$	Willie Stell Stancliff		320
10	State	S $\frac{1}{2}$ S $\frac{1}{2}$	Neil H. Wills		160
11	USA 060753	N $\frac{1}{2}$ NW $\frac{1}{4}$ ; SE $\frac{1}{4}$ NW $\frac{1}{4}$ ; NE $\frac{1}{4}$ SW $\frac{1}{4}$ ; SW $\frac{1}{4}$ NE $\frac{1}{4}$ ; N $\frac{1}{2}$ SE $\frac{1}{4}$	Willie Stell Stancliff		280
11	State	SE $\frac{1}{4}$ NE $\frac{1}{4}$ ; S $\frac{1}{2}$ SW $\frac{1}{4}$ ; S $\frac{1}{2}$ SE $\frac{1}{4}$	Willie Stell Stancliff		200
11	Geo. M. Slaughter et ux	N $\frac{1}{2}$ NE $\frac{1}{4}$	T. A. Stancliff	Willie Stell Stancliff	80
11	State	SW $\frac{1}{4}$ NW $\frac{1}{4}$	J. T. Craven		40
11	State	NW $\frac{1}{4}$ SW $\frac{1}{4}$	Eva B. Thoenix		40
12	T. H. McKnight et ux	W $\frac{1}{2}$ W $\frac{1}{2}$	T. A. Stancliff	Willie Stell Stancliff	160
12	State	NW $\frac{1}{4}$ NE $\frac{1}{4}$ ; NE $\frac{1}{4}$ NW $\frac{1}{4}$ ; E $\frac{1}{2}$ SW $\frac{1}{4}$	Willie Stell Stancliff		160
12	USA 061525	SW $\frac{1}{4}$ NE $\frac{1}{4}$	E. H. Pipkin		40
12	USA 060754	E $\frac{1}{2}$ NE $\frac{1}{4}$ ; SE $\frac{1}{4}$ NW $\frac{1}{4}$ ; SE $\frac{1}{4}$	W. W. Brunson		280
13	USA 060754	S $\frac{1}{2}$ ; S $\frac{1}{2}$ NE $\frac{1}{4}$ ; NE $\frac{1}{4}$ NW $\frac{1}{4}$	W. W. Brunson		440
13	State	N $\frac{1}{2}$ NE $\frac{1}{4}$ ; SE $\frac{1}{4}$ NW $\frac{1}{4}$	Willie Stell Stancliff		120
13	T. H. McKnight et ux	W $\frac{1}{2}$ NW $\frac{1}{4}$	T. A. Stancliff	Willie Stell Stancliff	80
14	State	W $\frac{1}{2}$ NW $\frac{1}{4}$ ; NW $\frac{1}{4}$ SW $\frac{1}{4}$ ; SE $\frac{1}{4}$ SW $\frac{1}{4}$ ; S $\frac{1}{2}$ SE $\frac{1}{4}$	Geo. B. McCamey	Willie Stell Stancliff	240
14	USA 060753	NE $\frac{1}{4}$ ; N $\frac{1}{2}$ SE $\frac{1}{4}$ ; E $\frac{1}{2}$ NW $\frac{1}{4}$ ; NE $\frac{1}{4}$ SW $\frac{1}{4}$ ; SW $\frac{1}{4}$ SW $\frac{1}{4}$	Willie Stell Stancliff		400
15	USA 060753	NE $\frac{1}{4}$ ; N $\frac{1}{2}$ SE $\frac{1}{4}$ ; W $\frac{1}{2}$ NW $\frac{1}{4}$ ; NW $\frac{1}{4}$ SW $\frac{1}{4}$	Willie Stell Stancliff		360
15	State	E $\frac{1}{2}$ NW $\frac{1}{4}$ ; NE $\frac{1}{4}$ SW $\frac{1}{4}$	Willie Stell Stancliff		120
15	State	S $\frac{1}{2}$ SW $\frac{1}{4}$ S $\frac{1}{2}$ SE $\frac{1}{4}$	Geo. B. McCamey	Willie Stell Stancliff	160
16	State	SW $\frac{1}{4}$ NE $\frac{1}{4}$	Neil H. Wills		40
16	State	N $\frac{1}{2}$ NE $\frac{1}{4}$ ; SE $\frac{1}{4}$ NE $\frac{1}{4}$ ; SE $\frac{1}{4}$ ; E $\frac{1}{2}$ W $\frac{1}{2}$	Geo. B. McCamey	Willie Stell Stancliff	440

<u>SECTION</u>	<u>SERIAL NO.</u>	<u>DESCRIPTION</u>	<u>LESSEE OR APPLICANT</u>	<u>ASSIGNEE</u>	<u>ACRES</u>
<u>TOWNSHIP 12 SOUTH, RANGE 18 EAST</u>					
21	USA 060754	W $\frac{1}{2}$ NE $\frac{1}{4}$	W. W. Brunson		80
21	Geo. M. Slaughter et ux	E $\frac{1}{2}$ NE $\frac{1}{4}$ ; N $\frac{1}{2}$ SE $\frac{1}{4}$ ; SW $\frac{1}{4}$ SE $\frac{1}{4}$	T. A. Stancliff	Willie Stell Stancliff	200
21	State	SE $\frac{1}{4}$ SE $\frac{1}{4}$	Geo. B. McCamey	Willie Stell Stancliff	40
22	USA 060753	N $\frac{1}{2}$ ; NW $\frac{1}{4}$ SW $\frac{1}{4}$ ; S $\frac{1}{2}$ S $\frac{1}{2}$	Willie Stell Stancliff		520
22	State	NE $\frac{1}{4}$ SW $\frac{1}{4}$ ; N $\frac{1}{2}$ SE $\frac{1}{4}$	Geo. B. McCamey	Willie Stell Stancliff	120
23	USA 060754	E $\frac{1}{2}$ ; E $\frac{1}{2}$ NW $\frac{1}{4}$ ; NW $\frac{1}{4}$ SW $\frac{1}{4}$ ; SE $\frac{1}{4}$ SW $\frac{1}{4}$	W. W. Brunson		480
23	State	W $\frac{1}{2}$ NW $\frac{1}{4}$ ; NE $\frac{1}{4}$ SW $\frac{1}{4}$	Geo. B. McCamey	Willie Stell Stancliff	120
23	State	SW $\frac{1}{4}$ SW $\frac{1}{4}$	Willie Stell Stancliff		40
24	USA 060754	W $\frac{1}{2}$ NW $\frac{1}{4}$	W. W. Brunson		80
24	T. J. McKnight et ux	W $\frac{1}{2}$ SW $\frac{1}{4}$	T. A. Stancliff	Willie Stell Stancliff	80
24	State	E $\frac{1}{2}$ W $\frac{1}{2}$	Willie Stell Stancliff		160
26	USA 060754	E $\frac{1}{2}$ ; E $\frac{1}{2}$ W $\frac{1}{2}$ ; W $\frac{1}{2}$ SW $\frac{1}{4}$	W. W. Brunson		560
26	State	W $\frac{1}{2}$ NW $\frac{1}{4}$	Willie Stell Stancliff		80
27	USA 060753	N $\frac{1}{2}$ N $\frac{1}{2}$ ; S $\frac{1}{2}$ NW $\frac{1}{4}$ ; N $\frac{1}{2}$ SW $\frac{1}{4}$ ; SW $\frac{1}{4}$ NE $\frac{1}{4}$ ; NW $\frac{1}{4}$ SE $\frac{1}{4}$	Willie Stell Stancliff		400
27	USA 060754	S $\frac{1}{2}$ S $\frac{1}{2}$ ; SE $\frac{1}{4}$ NE $\frac{1}{4}$ ; NE $\frac{1}{4}$ SE $\frac{1}{4}$	W. W. Brunson		240
28	State	NE $\frac{1}{4}$ NE $\frac{1}{4}$ ; S $\frac{1}{2}$ NE $\frac{1}{4}$ ; SE $\frac{1}{4}$	Geo. B. McCamey	Willie Stell Stancliff	280
28	Geo. M. Slaughter et ux	NW $\frac{1}{4}$ NE $\frac{1}{4}$	Open		40
34	Geo. M. Slaughter et ux	N $\frac{1}{2}$	Willie Stell Stancliff		320
35	USA 061525	N $\frac{1}{2}$	E. H. Pipkin		320
Total					20,471.33

RECAPITULATION:

Federal Land	10,718.79 Acres
State Land	5,312.54 Acres
Patented Land	4,440.00 Acres

---

Total 20,471.33 Acres

\* 1/8 Mineral interest owned by Picacho Cattle Co.  
# 1/2 Mineral interest owned by William G. Kelsey single

C O N S E N T

In consideration of the execution of the Picacho Unit Agreement, Lincoln County, New Mexico, in form approved by the Secretary of the Interior, the undersigned owners of lands or interests in lands or royalties or other interests in production covered by said Unit Agreement hereby severally, each to the extent of his particular ownership or interest, consent to the inclusion of said lands within the Unit area therein defined, approve and adopt the terms of said Unit Agreement as applicable to said several lands and interests, agree that the term of any lease given by the undersigned or under which the undersigned claims an interest herein is extended and modified to the extent necessary to make the same conform to the term of said Unit Plan; agree that the drilling and development requirements of all leases and other contracts in which their several rights and interests are created or defined shall be deemed fully performed by performance of the provisions of said Unit Agreement, and agree that payment for or delivery of (whichever may be required under prior agreements) oil and of the proceeds of gas duly made upon the basis of production allocated under said Unit Agreement to the particular lands to which such rights or interests apply, regardless of actual production therefrom, shall constitute full performance of all such obligations to the undersigned existing under such leases or other contracts.

Executed this 14 day of June, A. D., 1944.

Lois H. Fuller  
\_\_\_\_\_  
\_\_\_\_\_  
\_\_\_\_\_

STATE OF New Mexico |  
COUNTY OF New Mexico | SS:

On this 14 day of June, A. D., 1944, before me  
personally appeared Lois H. Fuller  
\_\_\_\_\_  
\_\_\_\_\_

(husband and wife) (a single person) to me known to be the person described in and who executed the foregoing instrument and acknowledged that She (they) executed the same as his (their) free act and deed.

IN WITNESS WHEREOF, I have hereunto set my hand and affixed my Notarial Seal the day and year first above written.

My commission expires \_\_\_\_\_

Walter B. Branch  
Notary Public  
WALTER B. BRANCH  
NOTARY PUBLIC, LINCOLN COUNTY, NEW MEXICO  
CERTIFICATES FILED IN  
CLERK'S No. 584, REG. No. 3, 2nd  
COMMISSION EXPIRES MARCH 1945

C O N S E N T

In consideration of the execution of the Picacho Unit Agreement, Lincoln County, New Mexico, in form approved by the Secretary of the Interior, the undersigned owners of lands or interests in lands or royalties or other interests in production covered by said Unit Agreement hereby severally, each to the extent of his particular ownership or interest, consent to the inclusion of said lands within the Unit area therein defined, approve and adopt the terms of said Unit Agreement as applicable to said several lands and interests, agree that the term of any lease given by the undersigned or under which the undersigned claims an interest herein is extended and modified to the extent necessary to make the same conform to the term of said Unit Plan; agree that the drilling and development requirements of all leases and other contracts in which their several rights and interests are created or defined shall be deemed fully performed by performance of the provisions of said Unit Agreement, and agree that payment for or delivery of (whichever may be required under prior agreements) oil and of the proceeds of gas duly made upon the basis of production allocated under said Unit Agreement to the particular lands to which such rights or interests apply, regardless of actual production therefrom, shall constitute full performance of all such obligations to the undersigned existing under such leases or other contracts.

Executed this 9 day of June, A. D., 1944.

Witness:  
H. P. Saunders, Jr.

H. P. Saunders  
\_\_\_\_\_  
\_\_\_\_\_  
\_\_\_\_\_

STATE OF New Mexico  
COUNTY OF Alameda SS:

On this 9th day of June, A. D., 1944, before me personally appeared H. P. Saunders

(~~husband and wife~~) (a single person) to me known to be the person described in and who executed the foregoing instrument and acknowledged that he (~~they~~) executed the same as his (~~their~~) free act and deed.  
IN WITNESS WHEREOF, I have hereunto set my hand and affixed my Notarial Seal the day and year first above written.  
My commission expires 5-3-45

Ernest Lee Hodges  
Notary Public

C O N S E N T

In consideration of the execution of the Picacho Unit Agreement, Lincoln County, New Mexico, in form approved by the Secretary of the Interior, the undersigned owners of lands or interests in lands or royalties or other interests in production covered by said Unit Agreement hereby severally, each to the extent of his particular ownership or interest, consent to the inclusion of said lands within the Unit area therein defined, approve and adopt the terms of said Unit Agreement as applicable to said several lands and interests, agree that the term of any lease given by the undersigned or under which the undersigned claims an interest herein is extended and modified to the extent necessary to make the same conform to the term of said Unit Plan; agree that the drilling and development requirements of all leases and other contracts in which their several rights and interests are created or defined shall be deemed fully performed by performance of the provisions of said Unit Agreement, and agree that payment for or delivery of (whichever may be required under prior agreements) oil and of the proceeds of gas duly made upon the basis of production allocated under said Unit Agreement to the particular lands to which such rights or interests apply, regardless of actual production therefrom, shall constitute full performance of all such obligations to the undersigned existing under such leases or other contracts.

Executed this 15th day of June, A. D., 1944.

Caldwell J. Saunders

Faye N. Saunders

STATE OF TEXAS  
COUNTY OF DALLAS      SS:

On this 15th day of June, A. D., 1944, before me personally appeared CALDWELL J. SAUNDERS AND FAYE N. SAUNDERS, husband and wife,

(husband and wife) ~~(a single person)~~ to me known to be the person<sup>s</sup> described in and who executed the foregoing instrument and acknowledged that ~~he~~ (they) executed the same as ~~his~~ (their) free act and deed.

IN WITNESS WHEREOF, I have hereunto set my hand and affixed my Notarial Seal the day and year first above written.

My commission expires June 1, 1945

Maria Kennedy

Notary Public  
KENNEDY, NOTARY PUBLIC,  
DALLAS, TEXAS

C O N S E N T

In consideration of the execution of the Picacho Unit Agreement, Lincoln County, New Mexico, in form approved by the Secretary of the Interior, the undersigned owners of lands or interests in lands or royalties or other interests in production covered by said Unit Agreement hereby severally, each to the extent of his particular ownership or interest, consent to the inclusion of said lands within the Unit area therein defined, approve and adopt the terms of said Unit Agreement as applicable to said several lands and interests, agree that the term of any lease given by the undersigned or under which the undersigned claims an interest herein is extended and modified to the extent necessary to make the same conform to the term of said Unit Plan; agree that the drilling and development requirements of all leases and other contracts in which their several rights and interests are created or defined shall be deemed fully performed by performance of the provisions of said Unit Agreement, and agree that payment for or delivery of (whichever may be required under prior agreements) oil and of the proceeds of gas duly made upon the basis of production allocated under said Unit Agreement to the particular lands to which such rights or interests apply, regardless of actual production therefrom, shall constitute full performance of all such obligations to the undersigned existing under such leases or other contracts.

Executed this 8 day of June, A. D., 1944.

Picacho Cattle Company  
R. E. Sorder, Pres  
Lewie Shinn Sorder  
Secy or Treas

STATE OF New Mexico  
COUNTY OF LeBrea SS:

On this 8 day of June, A. D., 1944, before me  
personally appeared R. E. Sorder and Lewie Shinn

Sorder

(husband and wife) (a single person) to me known to be the person S described in and who executed the foregoing instrument and acknowledged that he (they) executed the same as his (their) free act and deed.

IN WITNESS WHEREOF, I have hereunto set my hand and affixed my Notarial Seal the day and year first above written.

My commission expires 3-11-1948

L. E. Lusk  
Notary Public



CONSENT

In consideration of the execution of the Picacho Unit Agreement, Lincoln County, New Mexico, in form approved by the Secretary of the Interior, the undersigned owners of lands or interests in lands or royalties or other interests in production covered by said Unit Agreement hereby severally, each to the extent of his particular ownership or interest, consent to the inclusion of said lands within the Unit area therein defined, approve and adopt the terms of said Unit Agreement as applicable to said several lands and interests, agree that the term of any lease given by the undersigned or under which the undersigned claims an interest herein is extended and modified to the extent necessary to make the same conform to the term of said Unit Agreement; agree that the drilling and development requirements of all leases and other contracts in which their several rights and interests are created or defined shall be deemed fully performed by performance of the provisions of said Unit Agreement, and agree that payment for or delivery of (whichever may be required under prior agreements) oil and of the proceeds of gas duly made upon the basis of production allocated under said Unit Agreement to the particular lands to which such rights or interests apply, regardless of actual production therefrom, shall constitute full performance of all such obligations to the undersigned existing under such leases or other contracts.

Executed this 27th day of June, A. D., 1944.

T. J. McKnight  
Nannie F. McKnight  
George M. Slaughter  
Janice Slaughter (also known as Janice Wyly Slaughter)  
Frank McKnight  
Mary L. McKnight  
Picacho Royalties

By \_\_\_\_\_

S. J. Bullard  
Vice President of Stanolind Oil and Gas Company  
As Attorney In Fact

STATE OF OKLAHOMA  
COUNTY OF TULSA

SS:

On this 27th day of June A. D., 1944, before me personally appeared S. J. BULLARD, to me known to be the duly elected, qualified and acting Vice President of Stanolind Oil and Gas Company, a corporation, and the person described in and who executed the foregoing instrument as attorney in fact as aforesaid, and acknowledged that he executed the same as such attorney in fact as the free act and deed of T. J. McKnight, Nannie F. McKnight, George M. Slaughter, Janice Slaughter (also known as Janice Wyly Slaughter), Frank McKnight, Mary L. McKnight, W. G. Kelsey, and Picacho Royalties, and each and every of them.

IN WITNESS WHEREOF, I have hereunto set my hand and affixed my notarial seal the day and year first above written.

My commission expires

Dec. 11<sup>th</sup> - 1945

Augustine C. Alberty  
Notary Public

(Copies of attorney supporting this signature are bound in with the form of consent attached to Counterpart No. 1 of this Unit Agreement.)

C O N S E N T

In consideration of the execution of the Picacho Unit Agreement, Lincoln County, New Mexico, in form approved by the Secretary of the Interior, the undersigned owners of lands or interests in lands or royalties or other interests in production covered by said Unit Agreement hereby severally, each to the extent of his particular ownership or interest, consent to the inclusion of said lands within the Unit area therein defined, approve and adopt the terms of said Unit Agreement as applicable to said several lands and interests, agree that the term of any lease given by the undersigned or under which the undersigned claims an interest herein is extended and modified to the extent necessary to make the same conform to the term of said Unit Plan; agree that the drilling and development requirements of all leases and other contracts in which their several rights and interests are created or defined shall be deemed fully performed by performance of the provisions of said Unit Agreement, and agree that payment for or delivery of (whichever may be required under prior agreements) oil and of the proceeds of gas duly made upon the basis of production allocated under said Unit Agreement to the particular lands to which such rights or interests apply, regardless of actual production therefrom, shall constitute full performance of all such obligations to the undersigned existing under such leases or other contracts.

Executed this 21 day of June, A. D., 1944.

Stanley W. Lodewick  
Laura B. Lodewick

STATE OF New Mexico      |  
COUNTY OF Chaves      |      SS:

On this 21 day of June, A. D., 1944, before me personally appeared \_\_\_\_\_

Stanley W. Lodewick and Laura B. Lodewick

(husband and wife) (~~a single person~~) to me known to be the person S described in and who executed the foregoing instrument and acknowledged that he (they) executed the same as his (their) free act and deed.

IN WITNESS WHEREOF, I have hereunto set my hand and affixed my Notarial Seal the day and year first above written.

My commission expires June 11, 1946

Notary Public

C O N S E N T

In consideration of the execution of the Picacho Unit Agreement, Lincoln County, New Mexico, in form approved by the Secretary of the Interior, the undersigned owners of lands or interests in lands or royalties or other interests in production covered by said Unit Agreement hereby severally, each to the extent of his particular ownership or interest, consent to the inclusion of said lands within the Unit area therein defined, approve and adopt the terms of said Unit Agreement as applicable to said several lands and interests, agree that the term of any lease given by the undersigned or under which the undersigned claims an interest herein is extended and modified to the extent necessary to make the same conform to the term of said Unit Plan; agree that the drilling and development requirements of all leases and other contracts in which their several rights and interests are created or defined shall be deemed fully performed by performance of the provisions of said Unit Agreement, and agree that payment for or delivery of (whichever may be required under prior agreements) oil and of the proceeds of gas duly made upon the basis of production allocated under said Unit Agreement to the particular lands to which such rights or interests apply, regardless of actual production therefrom, shall constitute full performance of all such obligations to the undersigned existing under such leases or other contracts.

Executed this 6th day of June, A. D., 1944.

PICACHO CATTLE COMPANY

By

R. G. Souders

ATTEST:

Pres.  
Lurina Sherin Souders  
Secy.

STATE OF NEW MEXICO )

SS:

COUNTY OF DE ALBU )

(On this 8th day of June, A. D., 1944, before me appeared R. G. SOUDERS, to me personally known, who, being by me duly sworn, did say that he is President of Picacho Cattle Company, and that the seal affixed to said instrument is the corporate seal of said corporation and that said instrument was signed and sealed in behalf of said corporation by authority of its Board of Directors, and said R. G. SOUDERS acknowledged said instrument to be the free act and deed of said corporation.

IN WITNESS WHEREOF, I have hereunto set my hand and affixed my Notarial Seal the day and year first above written.

My commission expires March 28, 1948.

L. G. Souders  
Notary Public

Washington, D. C.  
January 4, 1943

My dear Governor Dempsey:

This office has viewed with interest a number of projects in New Mexico, the purpose of which is the conservation of oil and gas. Specific plans have included pressure maintenance or repressuring to increase the ultimate recovery of oil, the storage for future use of natural gas which otherwise would be wasted, and the operation of oil fields at their most efficient gas-oil ratios. The successful operation of such plans usually requires the unitization or consolidation of a portion, if not all, of the properties in the fields concerned.

Federal regulations permit the unitization of Federal land to achieve these beneficial results, but apparently New Mexico statutes have not been construed, up to the present time, to permit the unitization of State lands. As a result the lessees of such properties have been prevented from considering communitization proposals although they recognize their value from the standpoint of conservation.

As the successful operation of these projects is of great importance in preventing further waste of crude oil and natural gas in New Mexico, I earnestly suggest the advisability of obtaining legislation which would specifically authorize the proper officials to enter into communitization agreements on behalf of the state, where the object of such agreements is to increase the ultimate recovery of crude oil or make possible a more efficient utilization of natural gas.

Sincerely yours,

Secretary of the Interior.

Santa Fe, New Mexico  
February 2, 1943

My dear Secretary Ickes:

Your letter of recent date suggesting the advisability of obtaining legislation in New Mexico which would authorize the proper state officials to enter unitization agreements for the conservation of oil and gas has been given careful study and consideration.

I agree that the New Mexico Statutes to this time have not been construed to permit this unitization under the Enabling Act, which granted the lands to the various institutions of the state; however, I believe a simple legislative act would correct this situation and to that end I will recommend to the Legislature an oil and gas act permitting unitization of the state lands with fee land and public land or any combination of state, fee and public lands.

As you state in your letter, Federal regulations will permit the unitization of Federal land to achieve the beneficial results which would be obtained by proper operated pressure maintenance or repressuring projects and the operation of oil fields at their most efficient gas-oil ratios and with the most efficient use of their inherent reservoir energy.

THE CONSERVATION AND PRORATION OF THESE UNIT AGREEMENTS, OF COURSE, WOULD BE UNDER THE DIRECT SUPERVISION OF THE NEW MEXICO OIL CONSERVATION COMMISSION, which is the only oil regulatory agency within the state that has the power to set the allowable on all types of land giving due consideration not only to market demand, but to the prevention of underground waste.

Sincerely yours,

Governor.

Washington, D. C.  
May 11, 1943

My dear Governor Dempsey:

Through the kindness of Mr. Hiram Dow, I have received a copy of Senate Bill No. 123, which has passed both houses of the New Mexico State Legislature. Mr. Dow advises me that you have signed the Bill and that it will become law on July 11, 1943.

It is gratifying to me personally, as it will be to all who are interested in conservation, that you and the members of the New Mexico Oil Conservation Commission and both houses of the New Mexico Legislature have thus advanced the work of conserving our natural resources.

Since authority to unitize Federal lands already exists, this law, enabling your Commissioner of Public Lands to approve agreements for the development and operation of state lands on a cooperative or unit basis, now makes it possible to pool state, Federal and private lands in New Mexico to the material advantage of each interest.

You and I understand the farsightedness of the step your State has taken. The cooperative development and operation of all properties in a common pool makes possible the most efficient employment of the energy within the reservoir to the ends that the flowing lives of the wells are lengthened, lifting costs are reduced, unnecessary drilling is eliminated and most important of all, more oil ultimately recovered. Under cooperative management of a reservoir the location of wells, the control of gas, oil and water, the selection of points for the reinjection of gas or water when secondary recovery methods become necessary are all subject only to the dictates of sound engineering principles which long experience has developed. The wasteful duplication of drilling and handling installations is eliminated and the rate of production may be controlled with accuracy since it is not subject to the inefficiencies and wastes entailed by the so called "law of capture."

I feel, and I am sure you must also, that the State of New Mexico has every right to be proud of this law, not only for the benefit your State will obtain from its passage, but also for the very definite contribution it makes to the national economy in time of war. These benefits obviously will endure after peace comes.

Sincerely yours,

Secretary of the Interior.

70 li  
--\$5.60

**NOTICE FOR PUBLICATION  
STATE OF NEW MEXICO  
OIL CONSERVATION COMMISSION**

The Oil Conservation Commission, by law invested with jurisdiction as the oil and gas regulatory body of the State of New Mexico, hereby gives notice of the following hearing to be held at Santa Fe, New Mexico:

Case No. 54

In the matter of the application of the Stanolind Oil and Gas Company for an order of approval of the Picacho Unit Agreement, Lincoln county, New Mexico, embracing as the Unit Area:

"In Township 11 South. Range 18 East

All of Sections 17, 20, 21, 28, 27, 28, 33, 34, and 35.

Section 16: S 1-2.

Section 22: W 1-2, SE 1-4, S 1-2 NE 1-4.

Section 23: S 1-2, S 1-2, NW 1-4.

Section 24: SW 1-4.

Section 25: W 1-2.

Section 29: E 1-2, E 1-2 W 1-2.

Section 32: E 1-2.

Section 36: W 1-2.

"In Township 12 South. Range 18 East

All of Sections 1, 2, 3, 4, 9, 10, 11, 12, 13, 14, 15, 22, 23, 26, and 27.

Section 5: E 1-2.

Section 8: E 1-2 E 1-2.

Section 16: E 1-2, E 1-2 W 1-2

Section 21: E 1-2.

Section 24: W 1-2.

Section 28: E 1-2.

Section 34: N 1-2.

Section 35: N 1-2.

Embracing 20,471.33 acres."

This case is set for 10 a. m. August 4 1944.

**AFFIDAVIT OF PUBLICATION**

I, J. G. Greaves  
Publisher of the

**PORTALES DAILY NEWS  
AND THE PORTALES VALLEY NEWS**

a newspaper of general paid circulation and entered under second class postal privilege in Roosevelt County, published daily, (except Saturday and Sunday) at Portales, New Mexico, for the fifty-two (52) consecutive weeks preceding this date, do solemnly swear that a copy of the above notice, as per clipping attached, was published weekly in the regular and entire issue of said newspaper, and not in any supplement thereof for one consecutive ~~week~~ day commencing

with the issue dated July 11 1944,

and ending with the issue dated July 11 1944

All publication costs having been paid.

Subscribed and sworn to before me this 31st day of July 1944

at 10 1944

J. G. Greaves  
Notary Public

# AFFIDAVIT OF PUBLICATION

State of New Mexico,  
County of Lea

*Thomas L. Summers*  
1, *Thomas L. Summers*  
Publisher

Of the Hobbs Daily News-Sun, a daily newspaper published at Hobbs, New Mexico, do solemnly swear that the clipping attached hereto was published once a week in the regular and entire issue of said paper, and not in a supplement thereof for a

period of \_\_\_\_\_

*Three* weeks.

beginning with the issue dated \_\_\_\_\_

*July 12*, 19*44*

and ending with the issue dated \_\_\_\_\_

\_\_\_\_\_, 19*3*

*Thomas L. Summers*  
Publisher.

Sworn and subscribed to before me

this *12th* day of \_\_\_\_\_

*July*, 19*44*

*Blanche K. Kungur*  
Notary Public.

My commission expires \_\_\_\_\_

*June 25*, 19*46*

(Seal)

This newspaper is duly qualified to publish legal notices or advertisements within the meaning of Section 3, Chapter 167, Laws of 1937, and payment of fees for said publication has been made.

## (July 12, 1944.) NOTICE OF PUBLICATION STATE OF NEW MEXICO OIL CONSERVATION COMMISSION

The Oil Conservation Commission, by law invested with jurisdiction as the oil and gas regulatory body of the State of New Mexico, hereby gives notice of the following hearing to be held at Santa Fe, New Mexico:

Case No. 54

In the matter of the application of the Stanolind Oil and Gas Company for an order of approval of the Picacho Unit Agreement, Lincoln County, New Mexico, embracing as the Unit Area:

"In Township 11 South, Range 10 East

All of Sections 17, 20, 21, 26, 27, 28, 33, 34, and 35

Section 19: E 1/2

Section 22: W 1/2, SE 1/4, S 1/2, NE 1/4

Section 23: S 1/2, S 1/2 NW 1/4

Section 24: SW 1/4

Section 25: W 1/2

Section 29: E 1/2, E 1/2, W 1/2

Section 32: E 1/2

Section 36: W 1/2

"In Township 12 South, Range 18 East

All of Sections 1, 2, 3, 4, 9, 10, 11, 12, 13, 14, 15, 22, 23, 26, and 27

Section 5: E 1/2

Section 8: E 1/2 E 1/2

Section 16: E 1/2, E1/2 W 1/2

Section 21: E 1/2

Section 24: W 1/2

Section 28: E 1/2

Section 34: N 1/2

Section 35: N 1/2

Embracing 20,471.33 Acres".

This case is set for 10 A. M., August 4, 1944.

(Note: The foregoing matter as a precedent is of State-wide interest to all oil and gas operators.)

Any person having any interest in the subject of said hearing is entitled to be heard.

The foregoing Notice of Publication was made pursuant to the direction of the Commission at its Executive Meeting July 6, 1944.

Given under the seal of said Commission at Santa Fe, New Mexico, on July 7, 1944.

OIL CONSERVATION  
COMMISSION

By (Sgd.) JOHN M. KELLY,

SECRETARY.

(SEAL)



# PUBLISHER'S AFFIDAVIT

Before me, the undersigned, personally appeared Mrs. Era B. Smith to me well known, who, being sworn, deposes and says that she is the Publisher of the LINCOLN COUNTY NEWS, published and circulated weekly at Carrizozo, Lincoln County, New Mexico, for more than a year last past, and that the notice attached hereto Case No. 54 - Application of Standard Oil and Gas Co. for order of approval of Picacho Unit Agreement, Lincoln County was published in said paper proper, and not in a supplement thereto, for one successive issues, the first publication being dated July 14 1944, and the last publication being dated July 14, 1944 1944.

Mrs. Era B. Smith  
Publisher.

Subscribed and sworn to before me this 19 day of July 1944.

Ruth S. Erickson  
NOTARY PUBLIC

My Commission Expires August 5 1946

## NOTICE FOR PUBLICATION STATE OF NEW MEXICO Oil Conservation Commission

The Oil Conservation Commission, by law invested with jurisdiction as the oil and gas regulatory body of the State of New Mexico, hereby gives notice of the following hearing to be held at Santa Fe, New Mexico:

### Case No. 54

In the matter of the application of the Stanolind Oil and Gas Company for an order of approval of the Picacho Unit Agreement, Lincoln County, New Mexico, embracing as the Unit Area:

"In Township 11 South, Range 18 East  
All of Sections 17, 20, 21, 26, 27, 28, 33, 34, and 35

Section 16: S $\frac{1}{2}$   
Section 22: W $\frac{1}{2}$ , SE $\frac{1}{4}$ , S $\frac{1}{2}$  NE $\frac{1}{4}$   
Section 23: S $\frac{1}{2}$ , S $\frac{1}{2}$  NW $\frac{1}{4}$   
Section 24: SW $\frac{1}{4}$   
Section 25: W $\frac{1}{2}$   
Section 29: E $\frac{1}{2}$ , E $\frac{1}{2}$  W $\frac{1}{2}$   
Section 32: E $\frac{1}{2}$   
Section 36: W $\frac{1}{2}$

### "In Township 12 South, Range 18 East

All of Sections 1, 2, 3, 4, 9, 10, 11, 12, 13, 14, 15, 22, 23, 26, and 27

Section 5: E $\frac{1}{2}$   
Section 8: E $\frac{1}{2}$  E $\frac{1}{2}$   
Section 16: E $\frac{1}{4}$ , E $\frac{1}{2}$  W $\frac{1}{2}$   
Section 21: E $\frac{1}{4}$   
Section 24: W $\frac{1}{2}$   
Section 28: E $\frac{1}{2}$   
Section 34: N $\frac{1}{2}$   
Section 35: N $\frac{1}{2}$

Embracing 20,471.33 Acres."

This case is set for 10 A. M., August 4, 1944.

(Note: The foregoing matter as a precedent is of State-wide interest to all oil and gas operators.)

Any person having any interest in the subject of said hearing is entitled to be heard.

The foregoing Notice of Publication was made pursuant to the direction of the Commission at its Executive Meeting July 6, 1944.

Given under the Great Seal of the Commission at Santa Fe, New Mexico, July 7, 1944.

Oil Conservation  
Commission  
Notary Public  
By \_\_\_\_\_  
Clerk

## LEGAL NOTICE

### NOTICE OF PUBLICATION STATE OF NEW MEXICO OIL CONSERVATION COMMISSION

The Oil Conservation Commission, by law invested with jurisdiction as the oil and gas regulatory body of the State of New Mexico, hereby gives notice of the following hearing to be held at Santa Fe, New Mexico:

Case No. 54

In the matter of the application of the Stanolind Oil and Gas Company for an order of approval of the Picacho Unit Agreement, Lincoln County, New Mexico, embracing as the Unit Area:

"In Township 11 South, Range 18 East

All of Sections 17, 20, 21, 26, 27, 28, 33, 34, and 35

Section 16: S $\frac{1}{2}$

Section 22: W $\frac{1}{2}$ , SE $\frac{1}{4}$ , S $\frac{1}{2}$  NE $\frac{1}{4}$

Section 23: S $\frac{1}{2}$ , S $\frac{1}{2}$  NW $\frac{1}{4}$

Section 24: SW $\frac{1}{4}$

Section 25: W $\frac{1}{2}$

Section 29: E $\frac{1}{2}$ , E $\frac{1}{2}$  W $\frac{1}{2}$

Section 32: E $\frac{1}{2}$

Section 36: W $\frac{1}{2}$

"In Township 12 South, Range 18 East

All of Sections 1, 2, 3, 4, 9, 10, 11, 12, 13, 14, 15, 22, 23, 26, and 27

Section 5: E $\frac{1}{2}$

Section 8: E $\frac{1}{2}$  E $\frac{1}{2}$

Section 16: E $\frac{1}{2}$ , E $\frac{1}{2}$  W $\frac{1}{2}$

Section 21: E $\frac{1}{2}$

Section 24: W $\frac{1}{2}$

Section 28: E $\frac{1}{2}$

Section 34: N $\frac{1}{2}$

Section 35: N $\frac{1}{2}$

Embracing 20,471.33 Acres."

This case is set for 10 A. M., August 4, 1944.

(Note: The foregoing matter as a precedent is of State-wide interest to all oil and gas operators.)

Any person having any interest in the subject of said hearing is entitled to be heard.

The foregoing Notice of Publication was made pursuant to the direction of the Commission at its Executive Meeting, July 6, 1944.

Given under the seal of said Commission at Santa Fe, New Mexico, on July 7, 1944.

OIL CONSERVATION

COMMISSION,

By (Sgd.) JOHN M. KELLY,  
Secretary.

(Seal)

Published in Farmington Times Hustler, Farmington, New Mexico.

July 14, 1944

## PROOF OF PUBLICATION

State of New Me.

County of San Juan—ss.

**Orval Ricketts**

being first duly sworn upon his oath deposes and says:— That during the time of the publication of the notice hereinafter mentioned, he was the

**Managing Editor**

of the FARMINGTON TIMES HUSTLER, a weekly newspaper published at Farmington in said County of San Juan and State of New Mexico; that the notice of

**Publication, Oil**

**Conservation Commission**

of which a printed copy taken from said newspaper is hereto annexed, was published in the regular issues of said newspaper once in each week for

\_\_\_\_\_ **one** \_\_\_\_\_ successive weeks; that the date of the first pub-

lication thereof was the \_\_\_\_\_ **14th**

day of \_\_\_\_\_ **July** \_\_\_\_\_, 194\_\_\_\_\_ **4**

and the date of the last publication

thereof was the \_\_\_\_\_ day of

\_\_\_\_\_, 194\_\_\_\_; that said newspaper is published and of general circulation in said county, and is a legal newspaper qualified to publish any notice required by law to be published.

Receipt is hereby acknowledged by the publishers of payment in full for publication of the above mentioned legal notice.

*Orval Ricketts*

Subscribed and sworn to before me

this \_\_\_\_\_ **15th** day of

\_\_\_\_\_ **July** \_\_\_\_\_, 194\_\_\_\_\_ **4**

*Shelley R. Woolman*

Notary Public.

My commission expires **Oct 2, 1945**


# PROOF OF PUBLICATION

STATE OF NEW MEXICO }  
County of Eddy } ss.

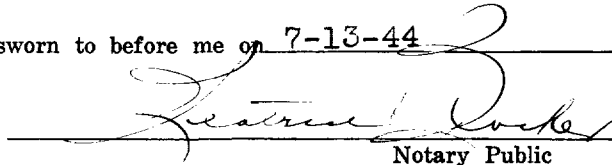
A. L. BERT, being duly sworn deposes and says that he is the editor of  
THE ARTESIA ADVOCATE, a newspaper published in Artesia, Eddy  
County, New Mexico, that the notice of Publication of

Case No. 54

a copy of which is hereto attached was first published in said newspaper  
in its issue dated July 13, 1944  
and was published in the weekly issue of said newspaper, and not in any  
supplement, thereafter for the full period of consecutive  
weeks, the last publication thereof being in the issue dated



Subscribed and sworn to before me on 7-13-44

  
Notary Public

Publishers Fees \$6.50

## NOTICE FOR PUBLICATION STATE OF NEW MEXICO OIL CONSERVATION COMMISSION

The Oil Conservation Commission, by law invested with jurisdiction as the oil and gas regulatory body of the State of New Mexico, hereby gives notice of the following hearing to be held at Santa Fe, New Mexico:

Case No. 54

In the matter of the application of the Stanolind Oil and Gas Company for an order of approval of the Picacho Unit Agreement, Lincoln County, New Mexico, embracing as the Unit Area:

"In Township 11 South. Range 18 East

All of Sections 17, 20, 21, 26, 27, 28, 33, 34, and 35

Section 16: S $\frac{1}{2}$

Section 22: W $\frac{1}{2}$ , SE $\frac{1}{4}$ , S $\frac{1}{2}$  NE $\frac{1}{4}$

Section 23: S $\frac{1}{2}$ , S $\frac{1}{2}$  NW $\frac{1}{4}$

Section 24: SW $\frac{1}{4}$

Section 25: W $\frac{1}{2}$

Section 29: E $\frac{1}{2}$ , E $\frac{1}{2}$  W $\frac{1}{2}$

Section 32: E $\frac{1}{2}$

Section 36: W $\frac{1}{2}$

"In Township 12 South. Range 18 East

All of Sections 1, 2, 3, 4, 9, 10, 11, 12, 13, 14, 15, 22, 23, 26, and 27

Section 5: E $\frac{1}{2}$

Section 8: E $\frac{1}{2}$  E $\frac{1}{2}$

Section 16: E $\frac{1}{2}$ , E $\frac{1}{2}$  W $\frac{1}{2}$

Section 21: E $\frac{1}{2}$

Section 24: W $\frac{1}{2}$

Section 28: E $\frac{1}{2}$

Section 34: N $\frac{1}{2}$

Section 35: N $\frac{1}{2}$

Embracing 20,471.33 Acres."

This case is set for 10 A. M., August 4, 1944.

(Note: The foregoing matter as a precedent is of State-wide interest to all oil and gas operators.)

Any person having any interest in the subject of said hearing is entitled to be heard.

The foregoing Notice of Publication was made pursuant to the direction of the Commission at its Executive Meeting July 6, 1944.

Given under the seal of said Commission at Santa Fe, New Mexico, on July 7, 1944.

(SEAL)

OIL CONSERVATION  
COMMISSION,

By (Signed) JOHN M. KELLY,  
Secretary.

NOTICE FOR PUBLICATION  
STATE OF NEW MEXICO  
OIL CONSERVATION  
COMMISSION

The Oil Conservation Commission,  
by law invested with jurisdiction as  
the oil and gas regulatory body of  
the State of New Mexico, hereby  
gives notice of the following hearing  
to be held at Santa Fe, New Mexico:

Case No. 54

In the matter of the application of  
the Stanolind Oil and Gas Company  
for an order of approval of the  
Picacho Unit Agreement, Lincoln  
County, New Mexico, embracing as  
the Unit Area:

In Township 11 South, Range 18  
East

All of Sections 17, 20, 21, 26, 27, 28,  
33, 34, and 35

Section 16: S $\frac{1}{2}$   
Section 22: W $\frac{1}{2}$ , SE $\frac{1}{4}$ , S $\frac{1}{2}$  NE $\frac{1}{4}$   
Section 23: S $\frac{1}{2}$ , S $\frac{1}{2}$  NW $\frac{1}{4}$   
Section 24: SW $\frac{1}{4}$   
Section 25: W $\frac{1}{2}$   
Section 29: E $\frac{1}{2}$ , E $\frac{1}{2}$  W $\frac{1}{2}$   
Section 32: E $\frac{1}{2}$   
Section 36: W $\frac{1}{2}$

In Township 12 South, Range 18  
East

All of Sections 1, 2, 3, 4, 9, 10, 11,  
12, 13, 14, 15, 22, 23, 26, and 27

Section 5: E $\frac{1}{2}$   
Section 8: E $\frac{1}{2}$  E $\frac{1}{2}$   
Section 16: E $\frac{1}{2}$ , E $\frac{1}{2}$  W $\frac{1}{2}$   
Section 21: E $\frac{1}{2}$   
Section 24: W $\frac{1}{2}$   
Section 28: E $\frac{1}{2}$   
Section 34: N $\frac{1}{2}$   
Section 35: N $\frac{1}{2}$

Embracing 20,471.33 Acres."

This case is set for 10 A. M., S BILL  
August 4, 1944.

(Note: The foregoing matter as a  
precedent is of State-wide interest: time at \$ 5.04  
to all oil and gas operators.)

Any person having any interest in  
the subject of said hearing is en-  
titled to be heard.

The foregoing Notice of Publica-  
tion was made pursuant to the di-  
rection of the Commission at its  
Executive Meeting July 6, 1944.

Given under the seal of said Com-  
mission at Santa Fe, New Mexico,  
on July 7, 1944.

OIL CONSERVATION  
COMMISSION,  
By (SGD)  
John M. Kelly,  
Secretary.

b. July 10, 1944.

## Affidavit of Publication

State of New Mexico, }  
County of Santa Fe } ss.

I, C. B. Floyd, being first duly sworn,  
declare and say that I am the (Business Manager) ~~editor~~ of the Santa Fe  
New Mexican, a daily newspaper, published in the English  
Language, and having a general circulation in the City and County of Santa Fe, State of  
New Mexico, and being a newspaper duly qualified to publish legal notices and adver-  
tisements under the provisions of Chapter 167 of the Session Laws of 1937; that the  
publication, a copy which is hereto attached, was published in said paper ~~once each week~~  
for ~~one time~~ one time ~~consecutive weeks, and on the same day of each week~~  
in the regular issue of the paper during the time of publication, and that the notice was  
published in the newspaper proper, and not in any supplement, ~~once each week~~  
one time ~~weeks consecutively, the first~~ publication being on the  
10th day of July, 1944, and the last publica-  
tion on the 10th day of July, 1944; that payment  
for said advertisement has been (duly made), or (assessed as court costs); that the  
undersigned has personal knowledge of the matters and things set forth in this affidavit.

[Signature]  
Manager  
Subscribed and sworn to before me, this 10th  
day of July, A.D., 1944  
[Signature]  
Notary Public.

My Commission expires

June 11, 1945

**AFFIDAVIT OF PUBLICATION**

State of New Mexico,

County of Chaves

*Thomas L. Summers*

Of the Roswell Daily Record, a daily newspaper published at Roswell, New Mexico, do solemnly swear that the clipping attached hereto was published once a week in the regular and entire issue of said paper, and not in a supplement thereof for a period of \_\_\_\_\_

*one* weeks,

beginning with the issue dated \_\_\_\_\_

*July 11*, 19*44*

and ending with the issue dated \_\_\_\_\_

*Thomas L. Summers*  
Publisher.

Sworn and subscribed to before me

this *12* day of \_\_\_\_\_

*July*, 19*44*.

*Marie V. Summers*  
Notary Public.

My commission expires \_\_\_\_\_

*Mar. 9*, 19*48*  
(Seal)

Run July 11.

**NOTICE FOR PUBLICATION  
STATE OF NEW MEXICO  
OIL CONSERVATION  
COMMISSION**

The Oil Conservation Commission, by law invested with jurisdiction as the oil and gas regulatory body of the State of New Mexico, hereby gives notice of the following hearing to be held at Santa Fe, New Mexico:

Case No. 54

In the matter of the application of the Stanolind Oil and Gas Company for an order of approval of the Picacho Unit Agreement, Lincoln County, New Mexico, embracing as the Unit Area:

"In Township 11 North, Range 18 East

All of Sections 17, 20, 21, 26, 27, 28, 33, 34, and 35

Section 16: S1/2

Section 22: W1/2, SE1/4, S1/2, NE1/4

Section 23: S1/2, S1/2 NW1/4

Section 24: SW1/4

Section 25: W1/2

Section 29: E1/2, E1/2 W 1/2

Section 32: E1/2

Section 36: W1/2

"In Township 12 South, Range 18 East

All of Sections 1, 2, 3, 4, 9, 10, 11, 12, 13, 14, 15, 22, 23, 26, and 27

Section 5: E1/2

Section 6: E1/2 E1/2

Section 11: E1/2, E1/2 W1/2

Section 21: E1/2

Section 24: W1/2

Section 28: E1/2

Section 34: N1/2

Section 35: N1/2

Embracing 20,471.33 Acres."

This case is set for 10 A. M., August 4, 1944.

(Note: The foregoing matter as a precedent is of State-wide interest to all oil and gas operators.)

Any person having any interest in the subject of said hearing is entitled to be heard.

The foregoing Notice of Publication was made pursuant to the direction of the Commission at its Executive Meeting July 6, 1944.

Given under the seal of said Commission at Santa Fe, New Mexico, on July 7, 1944.

Oil Conservation Commission  
By (Sgd.) John M. Kelly,  
(SEAL) Secretary.  
—Adv.

## LEGAL PUBLICATION

### NOTICE FOR PUBLICATION STATE OF NEW MEXICO OIL CONSERVATION COMMISSION

The Oil Conservation Commission, by law invested with jurisdiction as the oil and gas regulatory body of the State of New Mexico, hereby gives notice of the following hearing to be held at Santa Fe, New Mexico:

#### Case No. 54

In the matter of the application of the Stanolind Oil and Gas Company for an order of approval of the Picacho Unit Agreement, Lincoln County, New Mexico, embracing as the Unit Area:

"In Township 11 South. Range 18 East

All of Sections 17, 20, 21, 26, 27, 28, 33, 34, and 35.

Section 16: S $\frac{1}{2}$

Section 22: W $\frac{1}{2}$ , SE $\frac{1}{4}$ , S $\frac{1}{2}$ , NE $\frac{1}{4}$

Section 23: S $\frac{1}{2}$ , S $\frac{1}{2}$  NW $\frac{1}{4}$

Section 24: SW $\frac{1}{4}$

Section 25: W $\frac{1}{2}$

Section 29: E $\frac{1}{2}$ , E $\frac{1}{2}$  W $\frac{1}{2}$

Section 32: E $\frac{1}{2}$

Section 36: W $\frac{1}{2}$

"In Township 12 South. Range 18 East

All of Sections 1, 2, 3, 4, 9, 10, 11, 12, 13, 14, 15, 22, 23, 26, and 27

Section 5: E $\frac{1}{2}$

Section 8: E $\frac{1}{2}$  E $\frac{1}{2}$

Section 16: E $\frac{1}{2}$ , E $\frac{1}{2}$  W $\frac{1}{2}$

Section 21: E $\frac{1}{2}$

Section 24: W $\frac{1}{2}$

Section 28: E $\frac{1}{2}$

Section 34: N $\frac{1}{2}$

Section 35: N $\frac{1}{2}$

Embracing 20,471.33 Acres".

This case is set for 10 A. M., August 4, 1944.

(Note: The foregoing matter as a precedent is of state-wide interest to all oil and gas operators.)

Any person having any interest in the subject of said hearing is entitled to be heard.

The foregoing Notice of Publication was made pursuant to the direction of the Commission at its Executive Meeting July 6, 1944.

Given under the seal of said Commission at Santa Fe, New Mexico, on July 7, 1944.

OIL CONSERVATION  
COMMISSION

BY (SGD) JOHN M. KELLY  
SECRETARY

(SEAL)

1 Pub. 7-10-44.

## Affidavit of Publication

STATE OF NEW MEXICO)

)ss.

COUNTY OF MCKINLEY)

Alvin E. Barnes being duly sworn upon his oath, deposes and says:

That he is publisher of the Gallup Independent, a newspaper published in and having a general circulation in McKinley County, New Mexico, and in the Town of Gallup, therein: that this affiant makes this affidavit based upon his own personal knowledge of the facts herein sworn to. That the publication, a copy of which is hereto attached was published in said newspaper, in the regular and entire issue of each number of said newspaper during the period and time of publication and said notice was published in the newspaper

proper, and not in a supplement thereof, for one weeks

consecutively, the first publication being on the July 10 day of

July, 1944, the second publication being

on the \_\_\_\_\_ day of \_\_\_\_\_, 19\_\_\_\_,

the third publication being on the \_\_\_\_\_ day of \_\_\_\_\_,

\_\_\_\_\_, 19\_\_\_\_.

and the last publication being on the 10<sup>th</sup> day of July

\_\_\_\_\_, 1944

That such newspaper, in which such notice or advertisement was published, is now and has been at all times material hereto, duly qualified for such purpose, and to publish legal notices and advertisements within the meaning of Chapter 167 of the 1937 laws of the State of New Mexico.

Alvin E. Barnes

Affiant.

Sworn and subscribed to before me this 11 day of

July, A. D., 1944

[Signature]  
Notary Public.

My commission expires

My Commission Expires \_\_\_\_\_

NOTICE FOR PUBLICATION  
STATE OF NEW MEXICO  
OIL CONSERVATION COMMISSION

The Oil Conservation Commission, by law  
diction as the oil and gas regulatory body of  
hereby gives notice of the following hearing  
New Mexico:

Case No. 54

In the matter of the application  
Oil and Gas Company for an order  
Picacho Unit Agreement, Lincoln  
embracing as the Unit Area:

"In Township 11 South, Range 1

All of Sections 17, 20, 21, 22

Section 16:  $S\frac{1}{2}$

Section 22:  $W\frac{1}{2}$ ,  $SE\frac{1}{4}$ ,  $S\frac{1}{2}$   $NE\frac{1}{4}$

Section 23:  $S\frac{1}{2}$ ,  $S\frac{1}{2}$   $NW\frac{1}{4}$

Section 24:  $SW\frac{1}{4}$

Section 25:  $SW\frac{1}{4}$

## LEGAL PUBLICATION

### NOTICE FOR PUBLICATION STATE OF NEW MEXICO OIL CONSERVATION COMMISSION

The Oil Conservation Commission, by law invested with jurisdiction as the oil and gas regulatory body of the State of New Mexico, hereby gives notice of the following hearing to be held at Santa Fe, New Mexico:

#### Case No. 54

In the matter of the application of the Stanolind Oil and Gas Company for an order of approval of the Picacho Unit Agreement, Lincoln County, New Mexico, embracing as the Unit Area:

"In Township 11 South. Range 18 East

All of Sections 17, 20, 21, 26, 27, 28, 33, 34, and 35.

Section 16: S $\frac{1}{2}$

Section 22: W $\frac{1}{2}$ , SE $\frac{1}{4}$ , S $\frac{1}{2}$ , NE $\frac{1}{4}$

Section 23: S $\frac{1}{2}$ , S $\frac{1}{2}$  NW $\frac{1}{4}$

Section 24: SW $\frac{1}{4}$

Section 25: W $\frac{1}{2}$

Section 29: E $\frac{1}{2}$ , E $\frac{1}{2}$  W $\frac{1}{2}$

Section 32: E $\frac{1}{2}$

Section 36: W $\frac{1}{2}$

"In Township 12 South. Range 18 East

All of Sections 1, 2, 3, 4, 9, 10, 11, 12, 13, 14, 15, 22, 23, 26, and 27

Section 5: E $\frac{1}{2}$

Section 8: E $\frac{1}{2}$  E $\frac{1}{2}$

Section 16: E $\frac{1}{2}$ , E $\frac{1}{2}$  W $\frac{1}{2}$

Section 21: E $\frac{1}{2}$

Section 24: W $\frac{1}{2}$

Section 28: E $\frac{1}{2}$

Section 34: N $\frac{1}{2}$

Section 35: N $\frac{1}{2}$

Embracing 20,471.33 Acres".

This case is set for 10 A. M., August 4, 1944.

(Note: The foregoing matter as a precedent is of state-wide interest to all oil and gas operators.)

Any person having any interest in the subject of said hearing is entitled to be heard.

The foregoing Notice of Publication was made pursuant to the direction of the Commission at its Executive Meeting July 6, 1944.

Given under the seal of said Commission at Santa Fe, New Mexico, on July 7, 1944.

OIL CONSERVATION  
COMMISSION

BY (SGD) JOHN M. KELLY  
SECRETARY

(SEAL)

1 Pub. 7-10-44.

## Affidavit of Publication

STATE OF NEW MEXICO)

)ss.

COUNTY OF MCKINLEY)

Art. J. Barnes being duly sworn upon his oath, deposes and says:

That he is publisher of the Gallup Independent, a newspaper published in and having a general circulation in McKinley County, New Mexico, and in the Town of Gallup, therein: that this affiant makes this affidavit based upon his own personal knowledge of the facts herein sworn to. That the publication, a copy of which is hereto attached was published in said newspaper, in the regular and entire issue of each number of said newspaper during the period and time of publication and said notice was published in the newspaper

proper, and not in a supplement thereof, for one weeks

consecutively, the first publication being on the July 10 day of

July, 1944, the second publication being

on the \_\_\_\_\_ day of \_\_\_\_\_, 19\_\_\_\_,

the third publication being on the \_\_\_\_\_ day of \_\_\_\_\_,

\_\_\_\_\_, 19\_\_\_\_.

and the last publication being on the 10<sup>th</sup> day of July

\_\_\_\_\_, 1944

That such newspaper, in which such notice or advertisement was published, is now and has been at all times material hereto, duly qualified for such purpose, and to publish legal notices and advertisements within the meaning of Chapter 167 of the 1937 laws of the State of New Mexico.

Art. J. Barnes

Affiant.

Sworn and subscribed to before me this 11 day of

July, A. D., 1944

[Signature]  
Notary Public.

My commission expires

My Commission Expires \_\_\_\_\_



NOTICE FOR PUBLICATION  
STATE OF NEW MEXICO  
OIL CONSERVATION COMMISSION

The Oil Conservation Commission, by law invested with jurisdiction as the oil and gas regulatory body of the State of New Mexico, hereby gives notice of the following hearing to be held at Santa Fe, New Mexico:

Case No. 54

In the matter of the application of the Stanolind Oil and Gas Company for an order of approval of the Picacho Unit Agreement, Lincoln County, New Mexico, embracing as the Unit Area:

"In Township 11 South. Range 18 East"

All of Sections 17, 20, 21, 25, 27, 28, 33, 34, and 35

Section 16:  $S\frac{1}{2}$

Section 22:  $W\frac{1}{2}$ ,  $SE\frac{1}{4}$ ,  $S\frac{1}{2} NE\frac{1}{4}$

Section 23:  $S\frac{1}{2}$ ,  $S\frac{1}{2} NW\frac{1}{4}$

Section 24:  $SW\frac{1}{4}$

Section 25:  $W\frac{1}{2}$

Section 29:  $E\frac{1}{2}$ ,  $E\frac{1}{2} W\frac{1}{2}$

Section 32:  $E\frac{1}{2}$

Section 36:  $W\frac{1}{2}$

"In Township 12 South. Range 18 East"

All of Sections 1, 2, 3, 4, 9, 10, 11, 12, 13, 14, 15, 22, 23, 26, and 27

Section 5:  $E\frac{1}{2}$

Section 8:  $E\frac{1}{2}$ ,  $E\frac{1}{2}$

Section 16:  $E\frac{1}{2}$ ,  $E\frac{1}{2} W\frac{1}{2}$

Section 21:  $E\frac{1}{2}$

Section 24:  $W\frac{1}{2}$

Section 28:  $E\frac{1}{2}$

Section 34:  $N\frac{1}{2}$

Section 35:  $N\frac{1}{2}$

Embracing 20,471.33 Acres".

This case is set for 10 A.M., August 4, 1944.

(Note: The foregoing matter as a precedent is of State-wide interest to all oil and gas operators.)

Any person having any interest in the subject of said hearing is entitled to be heard.

The foregoing Notice of Publication was made pursuant to the direction of the Commission at its Executive Meeting July 6, 1944.

Given under the seal of said Commission at Santa Fe, New Mexico, on July 7, 1944.

OIL CONSERVATION COMMISSION

BY (SGD) JOHN M. KELLY  
SECRETARY

(SEAL)

# STANOLIND OIL AND GAS COMPANY

STANOLIND BUILDING

TULSA, OKLAHOMA

July 12, 1944

Re: Picacho Unit Agreement  
Lincoln County, New Mexico

Mr. John Kelly  
New Mexico Oil Conservation Commission  
Santa Fe, New Mexico

Dear Mr. Kelly:

I acknowledge receipt of a letter dated July 7, 1944, signed by Mr. Carl B. Livingston, advising that our application for approval of the Picacho Unit Agreement will be heard before the Oil Conservation Commission at Santa Fe on August 4, 1944.

I am now attempting to obtain the necessary train reservations and plan on arriving in Santa Fe on the afternoon of August 3.

Respectfully yours,

  
R. E. Nelson, Jr.

REN:ef

MINERAL CONSERVATION COMMISSION  
SANTA FE, NEW MEXICO

C  
O  
P  
Y

July 13, 1944

Mr. L. C. Snow  
U.S. Geological Survey  
Roswell, New Mexico

Dear Mr. Snow:

Enclosed is a copy of the hearing called by the Commission for August 4, 1944, relative to the Picacho Unit Agreement.

The Commission is very anxious to obtain representative opinion on this plan because of the fact that this is the first plan to be submitted to the Commission and it is of vital import to the welfare of the industry and the State.

The Commission hereby invites you and any and all members of your staff to be present at this hearing and to offer such suggestions to the Commission as you may deem advisable.

With kindest personal regards.

Very truly yours,

Director.

JMK:MS

U. S. CONSERVATION COMMISSION  
SANTA FE, NEW MEXICO

July 7, 1944

R. E. Nelson, Jr., Esquire  
Stanolind Oil & Gas Company  
Stanolind Building  
Tulsa, Oklahoma

Re: Case No. 54, Notice for Publication

Dear Mr. Nelson:

Enclosed is a copy of the notice of hearing in the  
above captioned case.

Very truly yours,

John M. Kelly  
Director

By

Chief Clerk & Legal Adviser

CHL:MS

C  
O  
P  
Y

OIL CONSERVATION COMMISSION  
SANTA FE, NEW MEXICO

C  
O  
P  
Y

July 7, 1944

Santa Fe New Mexican - Santa Fe  
Lincoln County News - Carrizozo  
Roswell Daily Record - Roswell  
Artesia Advocate - Artesia  
Portales Daily News - Portales  
Hobbs News Sun - Hobbs, La  
Farmington Times Hustler - Farmington  
Gallup Independent, Gallup

Re: Case No. 54, Notice for Publication

Gentlemen:

Please publish the enclosed notice once, immediately.  
Please proof read the notice carefully and send a copy of  
the paper carrying such notice.

UPON COMPLETION OF THE PUBLICATION, PLEASE SEND  
PUBLISHER'S AFFIDAVIT.

For payment please submit statement in duplicate  
accompanied by voucher executed in duplicate. The vouchers  
must be signed by a notary in the space provided on the back  
of the voucher. The necessary voucher blanks are enclosed.

Very truly yours,

John H. Kelly  
Director

*Carl B. Livingston*  
Chief Clerk & Legal Advisor

CBL:MS

# STANOLIND OIL AND GAS COMPANY

STANOLIND BUILDING

TULSA, OKLAHOMA

June 26, 1944

Re: Picacho Unit Agreement  
Lincoln County, New Mexico

Mr. John Kelly  
Oil Conservation Commission  
Santa Fe, New Mexico


Dear Mr. Kelly

Supplementing my letter of June 5, 1944, I wish to advise that we have secured the necessary extension of options covering certain leases in the Picacho Unit Area and we have also secured the execution of the Unit Agreement by the parties from whom we hold options. We are now engaged in contacting other fee or lease owners in the unit area to determine if they wish to dispose of their lease interest, participate as a working interest owner, or stay out of the unit.

It is anticipated that we will be ready to submit the executed copies of the unit agreement to the Commissioner for his signature within the next ten days.

Will you please advise your plans for setting a date for a hearing on this proposed unit plan. If convenient we would like to arrange for a hearing at the earliest consistent date.

Very truly yours,

  
R. E. Nelson, Jr.

REN:ef

cc: Mr. J. O. Seth