


State of New Mexico



ALEX J. ARMIJO
COMMISSIONER



Commissioner of Public Lands

July 28, 1982

P. O. BOX 1148
SANTA FE, NEW MEXICO 87501
87504-1148

El Paso Natural Gas Company
P. O. Box 1492
El Paso, Texas 79978

Re: Allison Unit
San Juan County, New Mexico
and La Plata and Archuleta
Counties, Colorado
1982 Drilling Program

ATTENTION: Mr. D. N. Canfield

Gentlemen:

The Commissioner of Public Lands has this date approved your 1982 Drilling Program for the Allison Unit, San Juan County, New Mexico, La Plata and Archuleta Counties, Colorado. Such program proposes the drilling of the Well No. 60 which will test the Mesaverde formation. Our approval is subject to like approval by the United States Minerals Management Service and the New Mexico Oil Conservation Division.

Enclosed is an approved copy for your files.

Please remit a Three (\$3.00) Dollar filing fee.

Very truly yours,

ALEX J. ARMIJO
COMMISSIONER OF PUBLIC LANDS

BY:
FLOYD O. PRANDO, Assistant Director
Oil and Gas Division
AC 505/827-2748

AJA/FOP/pm
encls.

cc: OCD-Santa Fe, New Mexico
USMMS-Albuquerque, New Mexico
Administration

224

El Paso NATURAL GAS
COMPANY

P. O. BOX 1492
EL PASO, TEXAS 79978
PHONE: 915-543-2600

July 21, 1982

Area Oil and Gas Supervisor
United States Geological Survey
Post Office Box 26124
Albuquerque, New Mexico 87125

JUL 26 1982

224

Commissioner of Public Lands
State of New Mexico
Post Office Box 1148
Santa Fe, New Mexico 87501

Oil Conservation Division
State of New Mexico
Post Office Box 2088
Santa Fe, New Mexico 87501

Re: Allison Unit I Section No. 752
San Juan County, New Mexico
and La Plata and Archuleta
Counties, Colorado
1982 Drilling Program

Gentlemen:

By letter dated November 7, 1980, El Paso Natural Gas Company, as Unit Operator of the Allison Unit, filed a Drilling Program covering the subject Unit for the calendar year 1981. This Program provided for the drilling of one (1) Mesaverde well (#44) and one (1) Dakota well (#36). Well #44 is outside the current Mesaverde Participating Area and is being evaluated to determine whether it is capable of producing unitized substances so as to cause an expansion of the Mesaverde Participating Area.

As of this date, the total number of active wells in the Allison Unit is as follows:

Mesaverde	14
Dakota	6
Dakota (Non-commercial)	3
Dual (Mesaverde/Dakota)	13
Dual (Mesaverde/Dakota)	
(Dakota Non-commercial)	3
	<u>39</u>

July 21, 1982
Page Two

Pursuant to Section 9 of the Allison Unit Agreement, El Paso Natural Gas Company, as Unit Operator, is submitting this Drilling Program providing for the drilling of the following well during the calendar year 1982.

<u>Well</u>	<u>Drilling Block</u>	<u>Formation</u>
Com #60	N/2 Section 26-32N-7W	Mesaverde

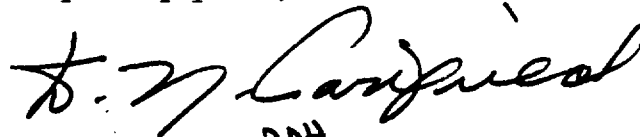
All working interest owners have been contacted, and this Drilling Program reflects their desires. El Paso Natural Gas Company, as Unit Operator, and the working interest owners believe that all current obligations have been satisfied.

El Paso Natural Gas Company, as Unit Operator, plans to drill any offset wells required to prevent drainage of unitized substances and any other wells deemed necessary or desirable by the Unit Operator and the working interest owners.

If this Drilling Program is acceptable, please signify your approval as required under Section 10 of the Unit Agreement in the space provided on the attached sheet and return an approved copy to El Paso Natural Gas Company.

Copies of this letter are being sent to the working interest owners shown on the attached sheet.

Very truly yours,



D. N. Canfield *RJH*
Attorney-In-Fact *the*

DNC/RJH/gs
Attachments
Allison Unit, 3.0

cc: Mr. Antonio Martinez, Executive Director
New Mexico Oil and Gas Accounting Division
P. O. Box 2308
Santa Fe, New Mexico 87501

Approved: _____
Area Oil & Gas Supervisor
United States Geological Survey
Subject to like approval by the
Commissioner of Public Lands and
the Oil Conservation Division

DATE: _____

Approved: _____
Commissioner of Public Lands
Subject to like approval by the
United States Geological Survey
and the Oil Conservation Division

DATE: _____

Approved: W P D
Oil Conservation Division
Subject to like approval by the
United States Geological Survey
and the Commissioner of Public Lands

DATE: 7/28/82

The foregoing approvals for the 1982 Drilling Program for the Allison Unit I,
Section No. 752, San Juan County, New Mexico and La Plata and Archuleta
Counties, Colorado.

ALLISON UNIT
Working Interest Owners

Amerada Hess Corporation (3)

Atlantic Richfield Company (3)

Wintergreen Energy Corporation

Castle, Inc.

Conoco, Inc.

Suzanna Phillips Kelly

Jane Phillips Ladoucer

Mr. H. H. Phillips

H. H. Phillips, Jr.

Winnie A. Phillips


Tenneco Oil Company



United States Department of the Interior

GEOLOGICAL SURVEY

South Central Region
P. O. Box 26124
Albuquerque, New Mexico 87125



FEB 02 1981

224

El Paso Natural Gas Company
Attention: D. N. Canfield
P. O. Box 1492
El Paso, Texas 79978

Gentlemen:

Three approved copies of your 1981 plan of development for the Allison unit area, San Juan County, New Mexico, and La Plata and Archuleta Counties, Colorado, proposing to drill well no. 36 to test the Dakota and well no. 44 to test the Mesaverde formation are enclosed. Such plan was approved on this date subject to like approval by the appropriate officials of the state of New Mexico.

Sincerely yours,

Gene F. Daniel

Gene F. Daniel
Deputy Conservation Manager
Oil and Gas

cc:
NMOCD, Santa Fe (ltr only) ✓
Com. of Public Lands
Santa Fe, (ltr only)

OIL CONSERVATION DIVISION

P. O. BOX 2088

SANTA FE, NEW MEXICO 87501

December 8, 1980

El Paso Natural Gas Company
P. O. Box 1492
El Paso, Texas 79978

Attention: D. N. Canfield

Re: Case No. 224
Allison Unit
1981 Drilling Program

Gentlemen:

We hereby approve the 1981 Drilling Program for the Allison Unit, San Juan County, New Mexico, and La Plata and Archuleta Counties, Colorado, subject to like approval by the United States Geological Survey and the Commissioner of Public Lands.

One approved copy of the Drilling Program is returned herewith.

Yours very truly,

JOE D. RANEY
Director

JDR/EP/fd
enc.

cc: U.S.G.S. - Roswell
Commissioner of Public Lands

C
O
P
Y

El Paso NATURAL GAS
COMPANY

P. O. BOX 1492
EL PASO, TEXAS 79978
PHONE: 915-543-2600

November 7, 1980

Area Oil and Gas Supervisor
United States Geological Survey
P. O. Box 26124
Albuquerque, New Mexico 87125

Commissioner of Public Lands
State of New Mexico
Post Office Box 1148
Santa Fe, New Mexico 87501

Oil Conservation Division
State of New Mexico
Post Office Box 2088
Santa Fe, New Mexico 87501

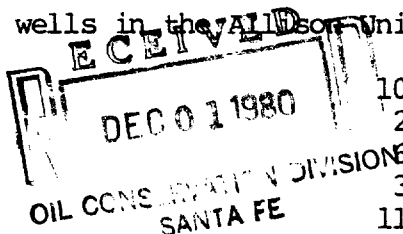
Re: Allison Unit I Section No. 752
San Juan County, New Mexico
and La Plata and Archuleta
Counties, Colorado
1981 Drilling Program

Gentlemen:

By letter dated February 19, 1980, El Paso Natural Gas Company, as Unit Operator of the Allison Unit, filed a Drilling Program covering the subject Unit for the calendar year 1980. This Program provided for the drilling of two (2) Mesaverde Wells (#41A, #52) and two (2) Mesaverde/Dakota dual formation wells (#5A, #57). All of the aforementioned wells are currently being drilled. All formations of said wells are within the current Mesaverde and Dakota Participating Areas with the exception of Well #52. Well #52 is outside the current Mesaverde Participating Area and upon completion said well will be evaluated to determine whether it is capable of producing unitized substances so as to cause an expansion of the Mesaverde Participating Area.

As of this date, the total number of wells in the Allison Unit is as follows:

Mesaverde	10
Mesaverde, Being Drilled	2
Dakota	
Dakota, Non-commercial	3
Dual, Mesaverde/Dakota	11
Dual, Mesaverde/Dakota (Dakota Non-commercial)	3
Dual, Mesaverde/Dakota (Dakota Dry, Plugged)	
Back to Mesaverde	1
Dual, Mesaverde/Dakota, Being Drilled	2
Plugged and Abandoned	5
	<u>43</u>



Area Oil and Gas Supervisor
Commissioner of Public Lands
Oil Conservation Division
Page Two

Pursuant to Section 9 of the Allison Unit Agreement, El Paso Natural Gas Company, as Unit Operator, is submitting this Drilling Program providing for the drilling of the following wells during the calendar year 1981.

<u>Well</u>	<u>Drilling Block</u>	<u>Formation</u>
#36	E/2 Section 15, T-32-N, R-7-W	Dakota
#44	W/2 Section 30, T-32-N, R-6-W	Mesaverde

All working interest owners have been contacted, and this Drilling Program reflects their desires. El Paso Natural Gas Company, as Unit Operator, and the working interest owners believe that all current obligations have been satisfied.

El Paso Natural Gas Company, as Unit Operator, plans to drill any offset wells required to prevent drainage of unitized substances and any other wells deemed necessary or desirable by the Unit Operator and the working interest owners.

If this Drilling Program is acceptable, please signify your approval as required under Section 10 of the Unit Agreement in the space provided on the attached sheet and return an approved copy to El Paso Natural Gas Company.

Copies of this letter are being sent to the working interest owners shown on the attached sheet.

Very truly yours,



D. N. Canfield ~~or~~
Attorney-in-Fact

DNC/JL/en
Attachments
Allison Unit 3.0

cc: Mr. Antonio Martinez, Executive Director
New Mexico Oil and Gas Accounting Division
P. O. Box 2308
Santa Fe, New Mexico 87501

APPROVED:

Area Oil and Gas Supervisor
United States Geological Survey
(Subject to like approval by the
Commissioner of Public Lands and
the Oil Conservation Division)


DATED: _____

APPROVED:

Commissioner of Public Lands
(Subject to like approval by the
United States Geological Survey
& the Oil Conservation Division)

DATED: _____

APPROVED:



Oil Conservation Division
(Subject to like approval by the
United States Geological Survey
& the Commissioner of Public Lands)

DATED: 12/8/80

The foregoing approvals for the 1981 Drilling Program for the Allison Unit I, Section No. 752, San Juan County, New Mexico and La Plata and Archuleta Counties, Colorado.

ALLISON UNIT
Working Interest Owners

Amerada Hess Corporation (3)

Atlantic Richfield Company (3)
Denver, Colorado

Ruth Phillips Bisiker
(Stockholder of Phillips Drilling Corporation)

Castle, Inc.
(Stockholder of Phillips Drilling Corporation)

Conoco, Inc.

Suzanna Phillips Kelly
(Stockholder of Phillips Drilling Corporation)

Jane Phillips Ladoucer
(Stockholder of Phillips Drilling Corporation)

H. H. Phillips
(Stockholder of Phillips Drilling Corporation)

H. H. Phillips, Jr.

Winnie A. Phillips
(Stockholder of Phillips Drilling Corporation)

Tenneco Oil Company

State of New Mexico



Commissioner of Public Lands

December 2, 1980

ALEX J. ARMIJO
COMMISSIONER

P. O. BOX 1148
SANTA FE, NEW MEXICO 87501

El Paso Natural Gas Company
P. O. Box 1492
El Paso, Texas 79978

224

Re: Allison Unit
San Juan County, New Mexico
and La Plata and Archuleta
Counties, Colorado
1981 Drilling Program

ATTENTION: Mr. D. N. Canfield

Gentlemen:

The Commissioner of Public Lands has this date approved your 1981 Drilling Program for the Allison Unit, San Juan County, New Mexico and La Plata and Archuleta Counties, Colorado. Such program proposes the drilling of wells No. 36 and 44. Our approval is subject to like approval by the United States Geological Survey and the New Mexico Oil Conservation Division.

Enclosed is one approved copy for your files.

Please remit a Three (\$3.00) Dollar filing fee.

Very truly yours,


ALEX J. ARMIJO
COMMISSIONER OF PUBLIC LANDS

BY:
FLOYD.O. PRANDO, Assistant Director
Oil and Gas Division
AC 505-827-2748

AJA/FOP/s
encls.
cc:

OCD-Santa Fe, New Mexico
USGS-Roswell, New Mexico
USGS-Albuquerque, New Mexico

El Paso NATURAL GAS
COMPANY



OIL CONSERVATION DIVISION
SANTA FE
September 15, 1980

Area Oil and Gas Supervisor
United States Geological Survey
P. O. Box 26124
Albuquerque, New Mexico 87125

224

Commissioner of Public Lands
State of New Mexico
Post Office Box 1148
Santa Fe, New Mexico 87501

Oil Conservation Division
State of New Mexico
Post Office Box 2088
Santa Fe, New Mexico 87501

Re: Allison Unit I Section No. 752
San Juan County, New Mexico
and La Plata and Archuleta
Counties, Colorado
1980 Drilling Program

Gentlemen:

The 1980 Drilling Program for the referenced unit was approved by the regulatory agencies on the following dates:

United States Geological Survey	April 14, 1980
Commissioner of Public Lands	February 29, 1980
Oil Conservation Division	April 2, 1980

Copies of this letter are being sent to the working interest owners of the referenced unit.

Very truly yours,

Jim Leon

Jim Leon
Landman
Land Department

JL/en
Allison Unit, 3.0

ALLISON UNIT
Working Interest Owners

Amerada Hess Corporation (3)

Atlantic Richfield Company (3)
Denver, Colorado

Ruth Phillips Bisiker
(Stockholder of Phillips Drilling Corporation)

Castle, Inc.
(Stockholder of Phillips Drilling Corporation)

Conoco, Inc.

Suzanna Phillips Kelly
(Stockholder of Phillips Drilling Corporation)

Jane Phillips Ladoucer
(Stockholder of Phillips Drilling Corporation)

H. H. Phillips
(Stockholder of Phillips Drilling Corporation)

H. H. Phillips, Jr.

Winnie A. Phillips
(Stockholder of Phillips Drilling Corporation)

Tenneco Oil Company

State of New Mexico



Commissioner of Public Lands

February 29, 1980

ALEX J. ARMIJO
COMMISSIONER

P. O. BOX 1148
SANTA FE, NEW MEXICO 87501

El Paso Natural Gas Company
P. O. Box 1492
El Paso, Texas 79978

224

Re: Allison Unit
San Juan County, New Mexico
and La Plata and Archuleta
Counties, Colorado
1980 DRILLING PROGRAM

ATTENTION: Mr. D. N. Canfield

Gentlemen:

The Commissioner of Public Lands has this date approved your 1980 Drilling Program for the Allison Unit, San Juan County, New Mexico and La Plata and Archuleta Counties, Colorado. Such Drilling Program provides for the drilling of Wells Nos. 52, 41A, 57 and 5A. Our approval is subject to like approval by the United States Geological Survey and the New Mexico Oil Conservation Division.

Enclosed is one approved copy for your files.

Please remit a Three (\$3.00) Dollar filing fee.

Very truly yours,


ALEX J. ARMIJO
COMMISSIONER OF PUBLIC LANDS

BY:
RAY D. GRAHAM, Director
Oil and Gas Division
AC 505-827-2748

AJA/RDG/s
encl.
cc:

OCD-Santa Fe, New Mexico ✓
USGS-Roswell, New Mexico
USGS-Albuquerque, New Mexico

State of New Mexico



Commissioner of Public Lands

February 29, 1980

ALEX J. ARMIJO
COMMISSIONER

P. O. BOX 1148
SANTA FE, NEW MEXICO 87501

El Paso Natural Gas Company
P. O. Box 1492
El Paso, Texas 79978

224

Re: Allison Unit, I Sec No. 752
San Juan County, New Mexico,
and La Plata and Archuleta Counties,
Colorado-REQUEST FOR APPROVAL
OF THE FIFTEENTH AND SIXTEENTH
EXPANDED PARTICIPATING AREAS,
Mesaverde Formation, Effective
November 1, 1978 and December 1,
1978 Respectively

ATTENTION: Mr. James R. Permenter

Gentlemen:

The Commissioner of Public Lands has this date approved your Fifteenth and Sixteenth Expanded Participating Areas, for the Allison Unit, San Juan County, New Mexico, La Plata and Archuleta Counties, Colorado. This approval is subject to like approval by the United States Geological Survey and the New Mexico Oil Conservation Division.

The Fifteenth Revision adds 320 acres described as the W/2 sec 21, T. 32 N., R. 6 W., N.M.P.M. The Sixteenth revision adds 320 acres described as the E/2 sec. 29, T. 32 N., R 6 W., N.M.P.M.

Enclosed is one approved copy for your files.

Very truly yours,

ALEX J. ARMIJO
COMMISSIONER OF PUBLIC LANDS

BY:
RAY D. GRAHAM, Director
Oiland Gas Division
AC 505-827-2748

AJA/RDG/s
encl.

cc: OCD-Santa Fe, New Mexico ✓
USGS-Roswell, New Mexico
USGS-Albuquerque, New Mexico

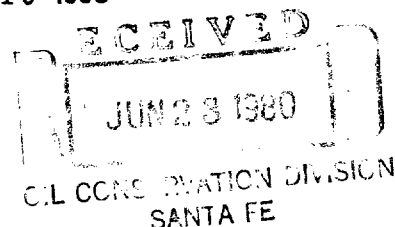


United States Department of the Interior

GEOLOGICAL SURVEY
South Central Region
P. O. Box 26124
Albuquerque, New Mexico 87125

JUN 19 1980

El Paso Natural Gas Company
Attention: Mr. James R. Permenter
P. O. Box 1492
El Paso, Texas 79978



Gentlemen:

Your application of February 19, 1980, requesting approval of the Fifteenth and Sixteenth revisions of the Mesaverde participating area, Allison Unit Agreement, San Juan County, New Mexico, La Plata and Archuleta Counties, Colorado, I-Sec. No. 752, was approved on this date by the Deputy Conservation Manager for Oil and Gas, effective as of November 1, 1978 and December 1, 1978, respectively.

The fifteenth revision adds 320.00 acres described as the W $\frac{1}{2}$ section 21, T. 32 N., R. 6 W., San Juan County, New Mexico, which enlarges the total participating area to 11,526.33 acres. This revision is based upon the information contributed by unit well No. 51, located 1,140 feet from the south line and 1,510 feet from the west line of section 21, completed on October 25, 1978, for an after frac gauge of 4,133 MCF of gas per day from the Mesaverde formation.

The sixteenth revision adds 320.00 acres described as the E $\frac{1}{2}$ section 29, T. 32 N., R. 6 W., San Juan County, New Mexico, which enlarges the total participating area to 11,846.33 (11,516.33 committed) acres. This revision is based upon the information contributed by unit well No. 53, located 1,480 feet from the north line and 1,800 feet from the east line of section 29, completed on November 7, 1978, for an after frac gauge of 2,449 MCF of gas per day from the Mesaverde formation.

Copies of the approved application are being distributed to the appropriate Federal offices and three approved copies are enclosed. You are requested to furnish the State of New Mexico and other interested parties with appropriate evidence of this approval.

Sincerely yours,

(ORIG. SGD.) JACK WILLOCK

FOR Gene F. Daniel
Acting Deputy Conservation Manager
Oil and Gas

Enclosures

cc: NMOCD, Santa Fe



United States Department of the Interior

GEOLOGICAL SURVEY
South Central Region
P. O. Box 26124
Albuquerque, New Mexico 87125

APR 14 1980

El Paso Natural Gas Company
Attention: D. N. Canfield
P. O. Box 1492
El Paso, Texas 79978

224

Gentlemen:

Two approved copies of your 1980 plan of development for the Allison unit area, San Juan County, New Mexico and La Plata and Archuleta Counties in Colorado, proposing to drill two Mesaverde wells, two Mesaverde-Dakota wells, and any offset wells required to prevent drainage of unitized substances, are enclosed. Such plan was approved on this date subject to like approval by the appropriate officials of the State of New Mexico.

Sincerely yours,

(ORIG. SGD.) JACK WILLOCK

Jack Willock
Acting Deputy Conservation Manager
Oil and Gas

Enclosures 2

cc:
NMOCD, Santa Fe

OIL CONSERVATION DIVISION

P. O. BOX 2088

SANTA FE, NEW MEXICO 87501

April 2, 1980

El Paso Natural Gas Company
P. O. Box 1492
El Paso, Texas 79978

Attention: D. N. Canfield

Re: Case No. 224
Allison Unit
1980 Drilling Program

Gentlemen:

We hereby approve the 1980 Drilling Program for the Allison Unit, San Juan County, New Mexico, subject to like approval by the United States Geological Survey and the Commissioner of Public Lands.

One approved copy of the Drilling Program is returned herewith.

Yours very truly,

JOE D. RAMEY
Director

JDR/EP/fd
enc.

cc: U.S.G.S. - Roswell
Commissioner of Public Lands

C
O
P
Y

El Paso NATURAL GAS
COMPANY

P. O. BOX 1492
EL PASO, TEXAS 79978
PHONE: 915-543-2600

February 19, 1980

Regional Oil & Gas Supervisor
United States Geological Survey
Drawer 1857
Roswell, New Mexico 88201

Commissioner of Public Lands
State of New Mexico
Post Office Box 1148
Santa Fe, New Mexico 87501

Oil Conservation Division ✓
State of New Mexico
Post Office Box 2088
Santa Fe, New Mexico 87501

Re: Allison Unit I Section No. 752
San Juan County, New Mexico
and La Plata and Archuleta
Counties, Colorado
1980 Drilling Program

Gentlemen:

By letter dated January 25, 1979, El Paso Natural Gas Company, as Unit Operator of the Allison Unit, filed a Drilling Program covering the subject Unit for the calendar year 1979. This program provided for the drilling of four (4) Mesaverde wells (#10A, #11A, #16A, #55) and one Dakota well (#31). All wells have been completed and are within their respective Participating Areas.

As of this date, the total number of wells in the Allison Unit is as follows:

Mesaverde	10
Dakota	6
Dakota, Non-commercial	3
Dual, Mesaverde/Dakota	11
Dual, Mesaverde/Dakota (Dakota Non-commercial)	3
Dual, Mesaverde/Dakota (Dakota Dry, Plugged)	
Back to Mesaverde	1
Plugged and Abandoned	5
	<u>39</u>

Pursuant to Section 9 of the Allison Unit Agreement, El Paso Natural Gas Company, as Unit Operator is submitting this Drilling Program providing for the drilling of the following wells during the calendar year 1980.

San Juan County, New Mexico

<u>Well</u>	<u>Drilling Block</u>	<u>Formation</u>
#52	W/2 Sec. 28, T-32-N, R-6-W	Mesaverde
#41A	W/2 Sec. 29, T-32-N, R-6-W	Mesaverde Infill
#57	W/2 Sec. 13, T-32-N, R-7-W	Mesaverde/ Dakota
#5A	E/2 Sec. 16, T-32-N, R-7-W	Mesaverde Infill/ Dakota

All working interest owners have been contacted, and this Drilling Program reflects their desires. El Paso Natural Gas Company, as Unit Operator, and the working interest owners believe that all current obligations have been satisfied.

El Paso Natural Gas Company, as Unit Operator, plans to drill any offset wells required to prevent drainage of unitized substances and any other wells deemed necessary or desirable by the Unit Operator and the working interest owners.

If this Drilling Program is acceptable, please signify your approval as required under Section 10 of the Unit Agreement in the space provided on the attached sheet and return an approved copy to El Paso Natural Gas Company.

Copies of this letter are being sent to the working interest owners shown on the attached sheet.

Very truly yours,



D. N. Canfield
Attorney-in-Fact

DNC/DCH/sfg
Attachments
Allison Unit 3.0

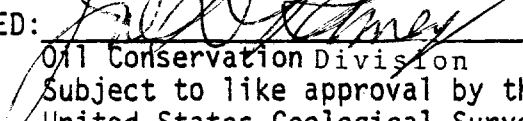
cc: Mr. Antonio Martinez, Executive Director
New Mexico Oil and Gas Accounting Commission
P. O. Box 2308
Santa Fe, New Mexico 87501

APPROVED: _____
Regional Oil & Gas Supervisor
United States Geological Survey
Subject to like approval by the
Commissioner of Public Lands and
the Oil Conservation Division

DATE: _____

APPROVED: _____
Commissioner of Public Lands
Subject to like approval by the
United States Geological Survey
and the Oil Conservation Division

DATE: _____

APPROVED:  _____
Oil Conservation Division
Subject to like approval by the
United States Geological Survey
and the Commissioner of Public Lands

DATE: 4/3/80

The foregoing approvals for the 1980 Drilling Program for the
Allison Unit I, Section No. 752, San Juan County, New Mexico and
La Plata and Archuleta Counties, Colorado.

ALLISON UNIT
Working Interest Owners

Amerada Hess Corporation (3)

Atlantic Richfield Company (3)
Denver, Colorado

Ruth Phillips Bisiker
(Stockholder of Phillips Drilling Corporation)

Castle, Inc.
(Stockholder of Phillips Drilling Corporation)

Conoco, Inc.

Suzanna Phillips Kelly
(Stockholder of Phillips Drilling Corporation)

Jane Phillips Ladoucer
(Stockholder of Phillips Drilling Corporation)

H. H. Phillips
(Stockholder of Phillips Drilling Corporation)

H. H. Phillips, Jr.

Winnie A. Phillips
(Stockholder of Phillips Drilling Corporation)

Tenneco Oil Company

OIL CONSERVATION DIVISION

P. O. BOX 2088

SANTA FE, NEW MEXICO 87501

April 2, 1980

El Paso Natural Gas Company
P. O. Box 1492
El Paso, Texas 79978

Attention: James R. Permenter

Re: Case No. 224
Allison Unit
Fifteenth and
Sixteenth Expanded
Participating Areas
for the Mesaverde Formation

Gentlemen:

We hereby approve the Fifteenth and Sixteenth Expanded Participating Areas for the Mesaverde Formation for the Allison Unit, San Juan County, New Mexico, subject to like approval by the United States Geological Survey and the Commissioner of Public Lands.

One approved copy of the Expanded Participating Areas is returned herewith.

Yours very truly,

JOE D. RAMEY
Director

JDR/EP/fd
enc.

cc: U.S.G.S. - Roswell
Commissioner of Public Lands

C
O
P
Y