


#247

bp

RECEIVED

SEP 29 2003

**OIL CONSERVATION
DIVISION**



Amoco Production Company

A Part of the BP
501 WestLake Park Blvd.
Houston, TX 77079-3092

Phone: 281-366-2000

September 24, 2003

Bureau of Land Management
Farmington District Office
1235 La Plata Highway, Suite A
Farmington, New Mexico 87401
Attn: Geneva McDougall

State of New Mexico
Commissioner of Public Lands
P.O. Box 1148
Santa Fe, New Mexico 87504-1148

State of New Mexico
Energy, Minerals and Natural Resources Department
Oil Conservation Division
1220 South St. Francis Dr.
Santa Fe, New Mexico 87505
Attn: Ms. Lori Wrotenbery, Director

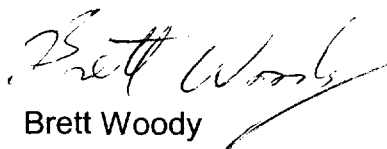
Re: 2nd Revision to
2003 Plan of Development
Gallegos Canyon Unit
San Juan County, New Mexico

Gentlemen:

BP America Production Company, as Unit Operator for the Gallegos Canyon Unit, submits for your approval the attached 2nd Revision of the Operations 2003 Plan of Development. This involves adding the GCU 192 well which was neglected from the 1st Revision, but has received partner approval for the proposed operation.

Please signify your approval of this revision of the Plan of Development by signing in the space provided on the attached sheet and returning to me at the letterhead address. If you have any questions, please feel free to call me at (281) 366-4691.

Very truly yours,


Brett Woody

Enclosures

2nd Revision of 2003 Plan of Development

As part of our continuing evaluation of Gallegos Canyon Unit, BP America has identified additional activities that need to be included in the 2003 Plan of Development. A few of the planned recompletions are contingent on performance of other completions. Surface access continues to impact proposed activity, which may result in future revisions to our 2003 POD.

Development Projects

| WELL NO. | DEDICATION | TYPE | OBJECTIVE | PERMIT STATUS |
|-----------------|-------------------|---|------------------|----------------------------------|
| GCU 192 | E/2 30-T28N-R12W | Plug back from Dakota and recomplete FC | FC | Submitted Pending Approval |


GALLEGOS CANYON UNIT AREA
2nd Revision of
2003 PLAN OF DEVELOPMENT

APPROVED:_____ **Dated:**_____

Bureau of Land Management
(Subject to like approval by the Commissioner of Public Lands and the Oil
Conservation Division)

APPROVED:_____ **Dated:**_____

Commissioner of Public Lands
(Subject to like approval by the Bureau of Land Management and the Oil
Conservation Division)

APPROVED:  _____ **Dated:** 10/6/03


Oil Conservation Division
(Subject to like approval by the Bureau of Land Management and the
Commissioner of Public Lands)

The foregoing approvals are for the 2003 Plan of Development for the Gallegos Canyon
Unit.

#247



RECEIVED



AUG 18 2003

OIL CONSERVATION
DIVISION

Amoco Production Company

A Part of the BP
501 West Lake Park Blvd.
Houston, TX 77079-3092

Phone: 281-366-2000

August 12, 2003

Bureau of Land Management
Farmington District Office
1235 La Plata Highway, Suite A
Farmington, New Mexico 87401
Attn: Geneva McDougall

State of New Mexico
Commissioner of Public Lands
P.O. Box 1148
Santa Fe, New Mexico 87504-1148

State of New Mexico
Energy, Minerals and Natural Resources Department
Oil Conservation Division
1220 South St. Francis Dr.
Santa Fe, New Mexico 87505
Attn: Ms. Lori Wrotenbery, Director

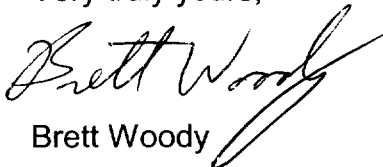
Re: 1st Revision to
2003 Plan of Development
Gallegos Canyon Unit
San Juan County, New Mexico

Gentlemen:

BP America Production Company, as Unit Operator for the Gallegos Canyon Unit, submits for your approval the attached 1st Revision of the Operations 2003 Plan of Development.

Please signify your approval of this revision of the Plan of Development by signing in the space provided on the attached sheet and returning to me at the letterhead address. If you have any questions, please feel free to call me at (281) 366-4691.

Very truly yours,


Brett Woody

Enclosures

GALLEGOS CANYON UNIT AREA
1st Revision of
2003 PLAN OF DEVELOPMENT

APPROVED: _____ **Dated:** _____

Bureau of Land Management
(Subject to like approval by the Commissioner of Public Lands and the Oil
Conservation Division)

APPROVED: _____ **Dated:** _____

Commissioner of Public Lands
(Subject to like approval by the Bureau of Land Management and the Oil
Conservation Division)

APPROVED:  _____ **Dated:** 8/20/03

Oil Conservation Division
(Subject to like approval by the Bureau of Land Management and the
Commissioner of Public Lands)

The foregoing approvals are for the 2003 Plan of Development for the Gallegos Canyon
Unit.

1st Revision of 2003 Plan of Development

As part of our continuing evaluation of Gallegos Canyon Unit, BP America has identified additional activities that need to be included in the 2003 Plan of Development. A few of the planned recompletions are contingent on performance of other completions. Surface access continues to impact proposed activity, which may result in future revisions to our 2003 POD.

Development Projects

| WELL NO. | DEDICATION | TYPE | OBJECTIVE | PERMIT STATUS |
|----------|---------------------------------------|----------------------------------|-----------|--------------------------|
| GCU 004 | NE/4 34-T28N-R12W | Recomplete and commingle with FC | PC | Preparing for Submission |
| GCU 040 | NE/4 29-T28N-R12W | Recomplete and commingle with FC | PC | Preparing for Submission |
| GCU 137 | E/2 & NE/4 36-T28N-R13W, respectively | Recomplete | FC & PC | Preparing for Submission |
| GCU 178 | W/2 4-T27N-R12W | Recomplete | FC | Preparing for Submission |
| GCU 182 | E/2 19-T28N-R11W | Recomplete | FC | Preparing for Submission |
| GCU 192 | E/2 30-T28N-R12W | Recomplete | FC | Preparing for Submission |
| GCU 195E | E/2 33-T29N-R12W | Recomplete | FC | Preparing for Submission |
| GCU 204E | SE/4 34-T28N-R12W | Recomplete | PC | Preparing for Submission |
| GCU 243E | E/2 24-T28N-R12W | Recomplete | FC | Preparing for Submission |
| GCU 244 | E/2 & SE/4 36-T28N-R12W, respectively | Recomplete | FC & PC | Preparing for Submission |



PATRICK H. LYONS
COMMISSIONER

State of New Mexico
Commissioner of Public Lands

310 OLD SANTA FE TRAIL
P.O. BOX 1148
SANTA FE, NEW MEXICO 87504-1148

COMMISSIONER'S OFFICE
Phone (505) 827-5760
Fax (505) 827-5766
www.nmstatelands.org

July 10, 2003

Amoco Production Company
501 Westlake Park Blvd.
Houston, Texas 77079-3092

Attn: Mr. Brett Woody

Re: 2003 Plan of Development
Gallegos Canyon Unit
San Juan County, New Mexico

Dear Mr. Woody:

The Commissioner of Public Lands has, of this date, approved the above-captioned Plan of Development. Our approval is subject to like approval by all other appropriate agencies.

The possibility of drainage by wells outside of the unit area and the need for further development of the unit may exist. You may be contacted at a later date regarding these possibilities.

If you have any questions or if we may be of further help, please contact Pete Martinez at (505) 827-5791.

Very truly yours,


PATRICK H. LYONS
COMMISSIONER OF PUBLIC LANDS

BY: *Anthony H. Nawl*
502 JAMI BAILEY, Director
Oil, Gas and Minerals Division
(505) 827-5744

PL/JB/cpm
xc: Reader File

OCD

BLM



Amoco Production Company

A Part of the BP
501 WestLake Park Blvd.
Houston, TX 77079-3092

Phone: 281-366-2000

RECEIVED

JAN 20 2003

OIL CONSERVATION
DIVISION

December 18, 2002

Bureau of Land Management
Farmington District Office
1235 La Plata Highway, Suite A
Farmington, New Mexico 87401
Attn: Geneva McDugal

State of New Mexico
Commissioner of Public Lands
P.O. Box 1148
Santa Fe, New Mexico 87504-1148

State of New Mexico
Energy, Minerals and Natural Resources Department
Oil Conservation Division
2040 S. Pacheo
Santa Fe, New Mexico 87505
Attn: Ms. Lori Wrotenbery, Director

Re: 2002 Review of Operations
2003 Plan of Development
Gallegos Canyon Unit
San Juan County, New Mexico

Gentlemen:

BP America Production Company, successor in interest to Amoco Production Company, as Unit Operator for the Gallegos Canyon Unit, submits for your approval the attached Review of 2002 Operations and 2003 Plan of Development.

Please signify your approval of this Plan of Development by signing in the space provided on the attached sheet and returning to me at the letterhead address. If you have any questions, please feel free to call me at (281) 366-4691.

Very truly yours,

Brett Woody

Enclosures

Review of 2002 Operations

Shown in Table I are the cumulative volumes of gas and condensate produced from each reservoir in the Gallegos Canyon Unit. Table II summarizes the well status in each horizon. Because Gallagos Canyon Unit has many down hole commingled wells producing from more than one formation, Table II reflects active completions rather than wellbores. Historical production graphs for each horizon are attached.

TABLE I
Cumulative Production as of 6/30/2002

| FORMATION | GAS (MMCF) | CONDENSATE (MBLS) |
|------------------|-----------------------|------------------------------|
| Farmington Sands | 157 | 0 |
| Fruitland Sands | 12,419 | 0 |
| Fruitland Coal | 41,188 | 0 |
| Pictured Cliffs | 178,271 | 4 |
| Chacra | 93 | 1 |
| Gallup | 8,749 | 1,944 |
| Dakota | 457,284 | 3,423 |

TABLE II
Production Status by Formation as of 6/30/2002

| FORMATION | ACTIVE | INACTIVE |
|------------------|---------------|-----------------|
| Farmington Sands | 2 | 1 |
| Fruitland Sands | 26 | 1 |
| Fruitland Coal | 81 | 5 |
| Pictured Cliffs | 132 | 10 |
| Chacra | 5 | 0 |
| Gallup | 5 | 15 |
| Dakota | 204 | 4 |

2002 GCU Development

Table III below shows the status of each of the proposed activities from the 2002 GCU Plan of Development. Economic conditions plus delay in the expected Fruitland Coal Density Order caused less new drilling than originally planned, but more recompletion and down hole commingling. To a large extent, this overall increased activity was the byproduct of commingling approval received in 2001. As of November 1, 2002, 4 new wells had been drilled and 32 recompletions have been completed with 2 more scheduled before yearend. The list below also includes 7 recompletions that were completed at the end of 2001, after the original 2002 POD was submitted.

TABLE III
2002 Work Status

| WELL NO. | DEDICATION | TYPE | OBJECTIVE | STATUS |
|----------|------------------------|----------------------------------|-----------|------------------------|
| GCU 3 | SW/4 24-T28N-R12W | Recomplete and commingle with FC | PC | Deferred |
| GCU 6 | SW/4 22-T28N-R12W | Recomplete and commingle with FC | PC | Scheduled for December |
| GCU 12 | NE/4 33-T28N-R12W | Recomplete | PC | Unsuccessful |
| GCU 18 | NE/4 21-T28N-R12W | Recomplete and commingle with FC | PC | Unsuccessful (2001) |
| GCU 20 | SW/4 17-T28N-R12W | Recomplete and commingle with FC | PC | Deferred |
| GCU 22 | NE/4 18-T28N-R12W | Recomplete and commingle with FC | PC | Deferred |
| GCU 24 | SE/4 34-T28N-R12W | Recomplete and commingle with PC | FS | Cancelled |
| GCU 28 | NE/4 30-T29N-R12W | Recomplete and commingle with FS | PC | Cancelled |
| GCU 32 | SW/4 07-T28N-R12W | Recomplete and Commingle with FC | PC | Scheduled for December |
| GCU 34 | SW/4 28-T28N-R12W | Recomplete and Commingle with FC | PC | Cancelled |
| GCU 35 | SW/4 20-T28N-R12W | Recomplete and commingle with FC | PC | Deferred |
| GCU 41 | NE/4 32-T28N-R12W | Recomplete and commingle with FC | PC | Successful (2001) |
| GCU 42 | SW/4 02-T28N-R13W | Recomplete and commingle with FC | PC | Successful |
| GCU 53 | SW/4 36-T28N-R12W | Recomplete and commingle with FC | PC | Deferred |
| GCU 55 | NE/4 35-T28N-R12W | Recomplete and Commingle with FC | PC | Successful |
| GCU 56 | NW/4 35-T28N-R12W | Recomplete and Commingle with FC | PC | Successful |
| GCU 57 | SW/4 35-T28N-R12W | Recomplete and Commingle with FC | PC | Deferred |
| GCU 72 | NE/4 36-T28N-R13W | Recomplete and commingle with FC | PC | Unsuccessful |
| GCU 79 | N/2 & NE/4 9-T27N-R12W | Recomplete and commingle with FM | FC & PC | Successful (2001) |
| GCU 93 | W/2 36-T29N-R12W | Recomplete | FC | Deferred |
| GCU 96E | NE/4 18-T29N-R12W | Recomplete and Commingle with DK | CK | Deferred |
| GCU 111E | SE/4 20-T29N-R12W | Recomplete and Commingle with DK | MV | Unsuccessful |
| GCU 123 | NW/4 25-T28N-R12W | Recomplete and commingle with PC | FS | Unsuccessful (2001) |

| WELL NO. | DEDICATION | TYPE | OBJECTIVE | STATUS |
|-----------------|-----------------------------|---|-----------|---------------------|
| GCU 134E | SE/4 17-T29N-R12W | Recomplete and commingle with DK | CK | Successful |
| GCU GC 'A' 142 | SE/4 25-T29N-R12W | Recomplete and commingle with DK | CK | Successful |
| GCU GC 'A' 142E | NE/4 25-T29N-R12W | Recomplete and commingle with DK | CK | Successful |
| GCU GC 'B' 143 | NW/4 25-T29N-R12W | Recomplete and commingle with DK | CK | Successful |
| GCU GC 'B' 143E | SW/4 25-T29N-R12W | Recomplete and commingle with DK | CK | Successful (2001) |
| GCU 145 | NE/4 26-T29N-R12W | Recomplete and commingle with DK | CK | Unsuccessful |
| GCU 150E | SE/4 22-T29N-R12W | Recomplete and Commingle with DK | CK | Deferred |
| GCU 151 | NE/4 21-T29N-R12W | Recomplete and Commingle with DK | CK | Deferred |
| GCU GC 'D' 160 | SE/4 27-T29N-R12W | Recomplete | CK | Deferred |
| GCU GC 'D' 160E | S/2 27-T29N-R12W | Recomplete | FC | Deferred |
| GCU 162E | NE/4 36-T29N-R12W | Recomplete and Commingle with DK | CK | Deferred |
| GCU 170E | NW/4 35-T29N-R12W | Recomplete and Commingle with DK | CK | Deferred |
| GCU 176E | N/2 25-T28N-R13W | Recomplete and commingle with DK | FC | Unsuccessful (2001) |
| GCU GC 'H' 180 | SE/4 28-T29N-R12W | Recomplete and commingle | FS & PC | Deferred |
| GCU GC 'H' 180E | S/2 SW/4 & S/2 28-T29N-R12W | Commingle GP with DK | GP & DK | Deferred |
| GCU 186 | SE/4 33-T28N-R12W | Recomplete | PC | Successful |
| GCU 193E | W/2 30-T28N-R12W | Recomplete and commingle with DK | FC | Successful (2001) |
| GCU 196 | SW/4 19-T28N-R12W | Recomplete and commingle with FC and DK | PC | Deferred |
| GCU 217E | W/2 NW/4 & W/2 13-T28N-R12W | Commingle GP with DK | GP & DK | Successful |
| GCU 229E | SE/4 21-T28N-R12W | Recomplete | FM | Cancelled |
| GCU 236E | SW/4 14-T28N-R13W | Recomplete | PC | P&A |
| GCU 263E | NE/4 20-T29N-R12W | Recomplete and Commingle with DK | CK | Deferred |
| GCU 267 | NE/4 23-T28N-R12W | Recomplete and commingle with PC | FS | Done - Evaluating |
| GCU 278 | SE/4 17-T28N-R12W | Recomplete and Commingle with PC | FS | Done - Evaluating |
| GCU 279 | NW/4 23-T28N-R12W | Recomplete and Commingle with PC | FS | Successful |
| GCU291 | SE/4 23-T28N-R12W | Recomplete | FS | Successful |
| GCU 295 | SW/4 10-T28N-R12W | Recomplete and commingle with FC | PC | Cancelled |
| GCU 303 | NW/4 33-T29N-R12W | Recomplete and commingle with PC | FS | Cancelled |
| GCU 310 | SE/4 09-T28N-R12W | Recomplete and commingle with FS | PC | Done – Evaluating |
| GCU 311 | SW/4 14-T28N-R12W | Recomplete and commingle with FC | PC | Unsuccessful |
| GCU 314 | NW/4 17-T28N-R12W | Recomplete and Commingle with PC | FS | Cancelled |

| WELL NO. | DEDICATION | TYPE | OBJECTIVE | STATUS |
|----------|-------------------------|----------------------------------|-----------|-------------------|
| GCU 319 | NW/4 30-T28N-R12W | Recomplete and commingle with FS | PC | P&A |
| GCU 323 | SW/4 32-T29N-R12W | Recomplete and commingle with FC | PC | Unsuccessful |
| GCU 330 | NE/4 24-T29N-R13W | Recomplete and Commingle with PC | FS | Successful |
| GCU 332 | SE/4 31-T29N-R12W | Recomplete and commingle with FC | PC | Unsuccessful |
| GCU 333 | NE/4 33-T29N-R12W | Recomplete and commingle with PC | FS | Successful |
| GCU 334 | SW/4 11-T28N-R12W | Recomplete and commingle with FC | PC | P&A |
| GCU 335 | SE/4 14-T28N-R12W | Recomplete and commingle with PC | FS | Successful |
| GCU 340 | NW/4 24-T29N-R13W | Recomplete and commingle with FS | PC | Deferred |
| GCU 412 | SW/4 12-T28N-R12W | Recomplete and Commingle with FC | PC | Done - Evaluating |
| GCU 414 | SW/4 18-T28N-R11W | Recomplete and commingle with FC | FS | Done - Evaluating |
| GCU 505 | SE/4 17-T29N-R12W | Recomplete and Commingle with PC | FS | Done - Evaluating |
| GCU 509 | NW/4 28-T29N-R12W | Recomplete and commingle with PC | FS | Deferred |
| GCU 517 | NE/4 18-T28N-R11W | Recomplete and commingle with PC | FS | Successful |
| GCU 538 | SW/4 17-T29N-R12W | Recomplete and Commingle with PC | FS | Successful |
| GCU 551 | SE/4 18-T28N-R11W | Recomplete and commingle with FC | FS | Successful |
| GCU 552 | E/2 & NE/4 17-T28N-R12W | Drill | FC & PC | Deferred |
| GCU 554 | NE/4 13-T28N-R12W | Drill | FS & FC | Done - Evaluating |
| GCU 556 | NW/4 18-T28N-R11W | Drill | PC | Successful |
| GCU 560 | S/2 20-T29N-R12W | Drill | FC | Deferred |
| GCU 566 | NW/4 28-T29N-R12W | Recomplete and Commingle with FC | FS | Successful |
| GCU 580 | SW/4 13-T28N-R12W | Drill | FS/PC | Successful |
| GCU 583 | S/2 4-T27N-R12W | Drill | FC | Waiting on Permit |
| GCU 581 | NE/4 17-T29N-R12W | Drill | PC | Successful |
| GCU 582 | NW/4 19-T28N-R12W | Drill | PC | Done - Evaluating |
| GCU 572 | SE/4 19-T28N-R12W | Drill | PC | Deferred |
| NEW WELL | SW/4 29-T28N-R12W | Drill | PC | Deferred |
| NEW WELL | N/2 17-T29N-R12W | Drill | FC | Deferred |
| NEW WELL | N/2 23-T29N-R13W | Drill | FC | Deferred |
| NEW WELL | S/2 23-T29N-R13W | Drill | FC | Deferred |
| NEW WELL | N/2 24-T29N-R13W | Drill | FC | Deferred |
| NEW WELL | S/2 26-T29N-R13W | Drill | FC | Deferred |
| NEW WELL | W/2 36-T29N-R13W | Drill | FC | Deferred |
| NEW WELL | W/2 18-T28N-R12W | Drill | FC | Deferred |
| GCU 13 | S/2 27-T28N-R12W | P&A | FC | P&A |
| GCU 14 | S/2 26-T28N-R12W | P&A | FC | P&A |
| GCU 16 | N/2 27-T28N-R12W | P&A | FC | P&A |
| GCU 30 | SE/4 33-T28N-R12W | P&A | PC | P&A |
| GCU 44 | SW/4 35-T29N-R13W | P&A | PC | P&A |
| GCU 164 | W/2 35-T29N-R13W | P&A | DK | P&A |

| | | | | |
|-----------------|-------------------|-------------|------------------|--------------------------------------|
| GCU 164E | W/2 35-T29N-R13W | P&A | DK | P&A |
| WELL NO. | DEDICATION | TYPE | OBJECTIVE | STATUS |
| GCU 177 | E/2 31-T28N-R12W | P&A | DK | Evaluating for FC160 recompletion |
| GCU 183E | N/2 09-T27N-R12W | P&A | DK | P&A |
| GCU 184 | E/2 28-T28N-R12W | P&A | DK | Evaluating for FC recompletion |
| GCU 210E | W/2 31-T29N-R12W | P&A | DK | P&A |
| GCU 272 | NW/4 33-T28N-R12W | P&A | PC | P&A |
| GCU 295 | SW/4 10-T28N-R12W | P&A | PC | Waiting on Rig to P&A |
| GCU 334 | SW/4 11-T28N-R12W | P&A | PC | P&A |
| GCU 392 | S/2 26-T29N-R13W | P&A | FC | P&A |

2003 Plan of Development

BP America will continue to develop the Fruitland Sand, Fruitland Coal, Pictured Cliffs and Chacra horizons within the Gallegos Canyon Unit through recompletions, commingling and selective drilling. Current plans include the drilling of approximately 4 new wells and recompleting approximately 11 existing wellbores from the list below. Approximately 2 of the planned drilling locations will be 160 Acre Fruitland Coal. Some of the recompletions will involve commingling the recompleted horizon with the current producing horizon. A few of the planned recompletions are contingent on performance of other completions. Surface access continues to impact proposed drilling locations, which may result in revisions to the list in Table IV below.

Table IV
Development Projects

| WELL NO. | DEDICATION | TYPE | OBJECTIVE | PERMIT STATUS |
|-----------------|-------------------------|---|-----------|--------------------------|
| GCU 049 | NE/4 31-T28N-R12W | Recomplete and commingle with FC | PC | Preparing for Submission |
| GCU 053 | SW/4 36-T28N-R12W | Recomplete and commingle with FC | PC | Approved |
| GCU 057 | SW/4 35-T28N-R12W | Recomplete | PC | Approved |
| GCU 93 | W/2 36-T29N-R12W | Recomplete | FC | Approved |
| GCU 146 | E/2 06-T27N-R12W | Recomplete | FC | Preparing for Submission |
| GCU 151 | NE/4 21-T29N-R12W | Recomplete and Commingle with DK | CK | Preparing for Submission |
| GCU GC 'D' 160 | SE/4 27-T29N-R12W | Recomplete | CK | Approved |
| GCU 163 | S/2 26-T29N-R13W | Recomplete | FC | Preparing for Submission |
| GCU 163E | S/2 26-T29N-R13W | Recomplete | FC | Preparing for Submission |
| GCU 177 | E/2 31-T28N-R12W | Recomplete | FC | Preparing for Submission |
| GCU GC 'H' 180 | SE/4 28-T29N-R12W | Recomplete and commingle | FS & PC | PC Approved |
| GCU GC 'H' 180E | SW/4 28-T29N-R12W | Commingle GP with DK | GP & DK | Approved |
| GCU 184 | E/2 28-T28N-R12W | Recomplete | FC | Preparing for Submission |
| GCU 192E | E/2 30-T28N-R12W | Recomplete | FC | Preparing for Submission |
| GCU 196 | SW/4 19-T28N-R12W | Recomplete and commingle with FC and DK | PC | Preparing for Submission |
| GCU 265E | W/2 & SW/4 25-T28N-R12W | Recomplete and commingle | FC and PC | Preparing for Submission |
| GCU 326 | W/2 36-T29N-R13W | Recomplete | FC | Preparing for Submission |
| GCU 340 | NW/4 24-T29N-R13W | Recomplete and commingle with FS | PC | Approved |
| GCU 503 | SE/4 18-T29N-R12W | Recomplete and commingle with PC | FS | Preparing for Submission |
| GCU 510 | NE/4 28-T29N-R12W | Recomplete and commingle with PC | FS | Preparing for Submission |
| GCU 542 | NW/4 27-T29N-R12W | T&A | PC | Preparing for Submission |
| GCU 559 | E/2 19-T29N-R12W | Drill | FC | Preparing for Submission |
| GCU 560 | S/2 20-T29N-R12W | Drill | FC | Preparing for Submission |
| GCU 572 | SE/4 19-T28N-R12W | Drill | PC | Preparing for Submission |

| WELL NO. | DEDICATION | TYPE | OBJECTIVE | PERMIT STATUS |
|----------|----------------------------|---------------------|-----------|--------------------------|
| GCU 583 | S/2 04-T27N-R12W | Drill | FC | Waiting on Permit |
| GCU 584 | NW/4 18-T28N-R12W | Drill | PC | Preparing for Submission |
| GCU 585 | SW/4 29-T28N-R12W | Drill | PC | Preparing for Submission |
| GCU 590 | N/2 13-T29N-R13W | Drill | FC | Preparing for Submission |
| GCU 591 | S/2 13-T29N-R13W | Drill | FC | Preparing for Submission |
| GCU 592 | N/2 17-T29N-R12W | Drill | FC | Preparing for Submission |
| GCU 593 | W/2 18-T29N-R12W | Drill | FC | Preparing for Submission |
| GCU 594 | E/2 18-T29N-R12W | Drill | FC | Preparing for Submission |
| GCU 595 | W/2 19-T29N-R12W | Drill | FC | Preparing for Submission |
| GCU 596 | N/2 21-T29N-R12W | Drill | FC | Preparing for Submission |
| GCU 597 | S/2 21-T29N-R12W | Drill | FC | Preparing for Submission |
| GCU 598 | S/2 & SW/4 22-T29N-R12W | Drill and commingle | FC & CK | Preparing for Submission |
| GCU 599 | N/2 20-T28N-R12W | Drill | FC | Preparing for Submission |

TABLE V
2003 Plug and Abandon Candidates

| WELL NO. | DEDICATION | CURRENT HORIZON | OTHER PRODUCED OR TESTED HORIZONS |
|----------|-------------------|--------------------|--------------------------------------|
| GCU 227 | N/2 20-T28N-R12W | DK | None |
| GCU 242 | W/2 24-T28N-R12W | DK | None |
| GCU 297 | NE/4 15-T28N-R12W | PC | None |

1999 Operations

| FM | MMCF | MBO |
|------------------|---------|-------|
| Farmington Sands | 89 | |
| Fruitland Sands | 12,211 | |
| Fruitland Coal | 33,714 | |
| Pictured Cliffs | 160,812 | 4 |
| Gallup | 11,050 | 3,150 |
| Dakota | 453,086 | 3,582 |

Production Status by Formation

| FM | Active | Inactive |
|------------------|--------|----------|
| Farmington Sands | 1 | 1 |
| Fruitland Sands | 22 | 6 |
| Fruitland Coal | 60 | 11 |
| Pictured Cliffs | 124 | 59 |
| Gallup | 6 | 17 |
| Dakota | 201 | 52 |

2000 Operations

| FM | MMCF | MBO |
|------------------|---------|-------|
| Farmington Sands | 91 | |
| Fruitland Sands | 11,861 | |
| Fruitland Coal | 35,608 | |
| Pictured Cliffs | 163,357 | 4 |
| Gallup | 9,809 | 2,005 |
| Dakota | 450,275 | 3,373 |

Production Status by Formation

| FM | Active | Inactive |
|------------------|--------|----------|
| Farmington Sands | 1 | 1 |
| Fruitland Sands | 21 | 3 |
| Fruitland Coal | 64 | 8 |
| Pictured Cliffs | 120 | 20 |
| Gallup | 6 | 16 |
| Dakota | 200 | 21 |

2001 Operations

| FM | MMCF | MBO |
|------------------|---------|-------|
| Farmington Sands | 100 | |
| Fruitland Sands | 12,215 | |
| Fruitland Coal | 39,800 | |
| Pictured Cliffs | 174,635 | 4 |
| Gallup | 8,719 | 1,943 |
| Dakota | 455,695 | 3,411 |

Production Status by Formation

| FM | Active | Inactive |
|------------------|--------|----------|
| Farmington Sands | 1 | 1 |
| Fruitland Sands | 21 | 3 |
| Fruitland Coal | 80 | 9 |
| Pictured Cliffs | 128 | 21 |
| Gallup | 6 | 17 |
| Dakota | 196 | 21 |

2002 Operations

Cumulative Production as of 6/30/02

| FM | MMCF | MBO |
|------------------|---------|-------|
| Farmington Sands | 157 | |
| Fruitland Sands | 12,419 | |
| Fruitland Coal | 41,188 | |
| Pictured Cliffs | 178,271 | 4 |
| Gallup | 8,749 | 1,944 |
| Dakota | 457,284 | 3,423 |
| Chacra | 93 | 1 |

Production Status by Formation

| FM | Active | Inactive |
|------------------|--------|----------|
| Farmington Sands | 2 | 1 |
| Fruitland Sands | 26 | 1 |
| Fruitland Coal | 81 | 5 |
| Pictured Cliffs | 132 | 10 |
| Gallup | 5 | 15 |
| Dakota | 204 | 4 |
| Chacra | 5 | 0 |

**GALLEGOS CANYON UNIT AREA
2003 PLAN OF DEVELOPMENT**

APPROVED: _____ **Dated:** _____

Bureau of Land Management
(Subject to like approval by the Commissioner of Public Lands and the Oil
Conservation Division)

APPROVED: _____ **Dated:** _____

Commissioner of Public Lands
(Subject to like approval by the Bureau of Land Management and the Oil
Conservation Division)

APPROVED:  _____ **Dated:** 1/21/03

Oil Conservation Division
(Subject to like approval by the Bureau of Land Management and the
Commissioner of Public Lands)

The foregoing approvals are for the 2003 Plan of Development for the Gallegos Canyon
Unit.

COMMISSIONER'S OFFICE
Phone (505) 827-5760
Fax (505) 827-5766

ADMINISTRATION
Phone (505) 827-5700
Fax (505) 827-5853

GENERAL COUNSEL
Phone (505) 827-5713
Fax (505) 827-4262

PUBLIC AFFAIRS
Phone (505) 827-1245
Fax (505) 827-5766



**New Mexico State Land Office
Commissioner of Public Lands
Ray Powell, M.S., D.V.M.**

COMMERCIAL RESOURCES
Phone (505) 827-5724
Fax (505) 827-6157

MINERAL RESOURCES
Phone (505) 827-5744
Fax (505) 827-4739

ROYALTY MANAGEMENT
Phone (505) 827-5772
Fax (505) 827-4739

SURFACE RESOURCES
Phone (505) 827-5793
Fax (505) 827-5711

July 16, 2002

Amoco Production Company
501 Westlake Park Blvd.
Houston, Texas 77079-3092

Attn: Mr. Brett Woody

Re: 2002 Plan of Development
4th Amendment
Gallegos Canyon Unit
San Juan County, New Mexico

Dear Mr. Woody:

The Commissioner of Public Lands has, of this date, approved the above-captioned Fourth Plan of Development. Our approval is subject to like approval by all other appropriate agencies.


The possibility of drainage by wells outside of the unit area and the need for further development of the unit may exist. You may be contacted at a later date regarding these possibilities.

If you have any questions or if we may be of further help, please contact Pete Martinez at (505) 827-5791.

Very truly yours,

RAY POWELL, M.S., D.V.M.
COMMISSIONER OF PUBLIC LANDS

BY:



JAMI BAILEY, Director
Oil, Gas and Minerals Division
(505) 827-5744

RP/JB/cpm
xc: Reader File

 BLM

#247

bp



Amoco Production Company

A Part of the BP
501 WestLake Park Blvd.
Houston, TX 77079-3092

Phone: 281-366-2000

July 1, 2002

Bureau of Land Management
Farmington District Office
1235 La Plata Highway, Suite A
Farmington, New Mexico 87401

State of New Mexico
Commissioner of Public Lands
P.O. Box 1148
Santa Fe, New Mexico 87504-1148

Attn: Geneva McDugal

State of New Mexico
Energy, Minerals and Natural Resources Department
Oil Conservation Division
1220 S. St. Francis Dr.
Santa Fe, New Mexico 87505

Attn: Ms. Lori Wrotenbery, Director

Re: 4th Amendment to
2002 Plan of Development
Gallegos Canyon Unit
San Juan County, New Mexico

Ladies and Gentlemen:

BP America Production Company, formerly named Amoco Production Company, as Unit Operator for the Gallegos Canyon Unit, submits for your approval the attached 4th Amendment of the 2002 Plan of Development. More recompletion and commingling opportunities have been found for development and are noted on the attachment.

Please signify your approval of this Plan of Development by signing in the space provided on the attached sheet and returning to BP at the letterhead address. If you have any questions, please feel free to call me at (281) 366-3430.

Very truly yours,

A handwritten signature in cursive script that reads "Brett Woody".

Brett Woody

4th Amendment to 2002 Plan of Development

As part of our continuing evaluation of Gallegos Canyon Unit, BP America Production Company has identified additional activities that need to be included in the 2002 Plan of Development. All of these recompletions will involve commingling the recompleted horizon with the current producing horizon(s).

Formation Key FS=Fruitland Sand, FC=Fruitland Coal, PC=Pictured Cliffs, CH=Chacra, DK=Dakota, MV=Mesa Verde

Development Projects

| WELL NO. | DEDICATION | TYPE | OBJECTIVE | PERMIT STATUS |
|----------|-------------------|----------------------------------|----------------------|--------------------------|
| GCU 32 | SW/4 07-T28N-R12W | Recomplete and Commingle with FC | PC | Preparing for Submission |
| GCU 267 | NE/4 23-T28N-R12W | Recomplete and Commingle with PC | FS | Preparing for Submission |
| GCU 278 | SE/4 17-T28N-R12W | Recomplete and Commingle with PC | FS | Preparing for Submission |
| GCU 279 | NW/4 23-T28N-R12W | Recomplete and Commingle with PC | FS | Preparing for Submission |
| GCU 314 | NW/4 17-T28N-R12W | Recomplete and Commingle with PC | FS | Preparing for Submission |
| GCU 330 | NE/4 24-T29N-R13W | Recomplete and Commingle with PC | FS | Preparing for Submission |
| GCU 412 | SW/4 12-T28N-R12W | Recomplete and Commingle with FC | PC | Preparing for Submission |
| GCU 505 | SE/4 17-T29N-R12W | Recomplete and Commingle with PC | FS | Preparing for Submission |
| GCU 517 | NE/4 18-T28N-R11W | Recomplete and Commingle with PC | FS | Preparing for Submission |
| GCU 538 | SW/4 17-T29N-R12W | Recomplete and Commingle with PC | FS | Preparing for Submission |
| GCU 554 | NE/4 13-T28N-R12W | New Drill | FS Commingle with FC | Adding FS to Plan |
| GCU 566 | NW/4 28-T29N-R12W | Recomplete and Commingle with FC | FS | Preparing for Submission |

**4th AMENDMENT TO
GALLEGOS CANYON UNIT AREA
2002 PLAN OF DEVELOPMENT**

APPROVED: _____ **Dated:** _____

Bureau of Land Management
(Subject to like approval by the Commissioner of Public Lands and the Oil
Conservation Division)

APPROVED: _____ **Dated:** _____

Commissioner of Public Lands
(Subject to like approval by the Bureau of Land Management and the Oil
Conservation Division)

APPROVED:  _____ **Dated:** 7/29/02

Oil Conservation Division
(Subject to like approval by the Bureau of Land Management and the
Commissioner of Public Lands)

The foregoing approvals are for the 2002 Plan of Development for the Gallegos Canyon
Unit.

COMMISSIONER'S OFFICE

Phone (505) 827-5760

Fax (505) 827-5766

ADMINISTRATION

Phone (505) 827-5700

Fax (505) 827-5853

GENERAL COUNSEL

Phone (505) 827-5713

Fax (505) 827-4262

PUBLIC AFFAIRS

Phone (505) 827-1245

Fax (505) 827-5766



**New Mexico State Land Office
Commissioner of Public Lands
Ray Powell, M.S., D.V.M.**

COMMERCIAL RESOURCES

Phone (505) 827-5724

Fax (505) 827-6157

MINERAL RESOURCES

Phone (505) 827-5744

Fax (505) 827-4739

ROYALTY MANAGEMENT

Phone (505) 827-5772

Fax (505) 827-4739

SURFACE RESOURCES

Phone (505) 827-5793

Fax (505) 827-5711

June 6, 2002

Amoco Production Company
501 Westlake Park Blvd.
Houston, Texas 77079-3092

Attn: Mr. Brett Woody

Re: 2002 Plan of Development
3rd Amendment
Gallegos Canyon Unit
San Juan County, New Mexico

Dear Mr. Woody:

The Commissioner of Public Lands has, of this date, approved the above-captioned Third Plan of Development. Our approval is subject to like approval by all other appropriate agencies.

The possibility of drainage by wells outside of the unit area and the need for further development of the unit may exist. You may be contacted at a later date regarding these possibilities.

If you have any questions or if we may be of further help, please contact Pete Martinez at (505) 827-5791.

Very truly yours,

RAY POWELL, M.S., D.V.M.
COMMISSIONER OF PUBLIC LANDS

BY: *Anthony H. Nail*
JAMI BAILEY, Director
Oil, Gas and Minerals Division
(505) 827-5744

RP/JB/cpm
xc: Reader File

OCD

BLM

COMMISSIONER'S OFFICE

Phone (505) 827-5760

Fax (505) 827-5766

ADMINISTRATION

Phone (505) 827-5700

Fax (505) 827-5853

GENERAL COUNSEL

Phone (505) 827-5713

Fax (505) 827-4262

PUBLIC AFFAIRS

Phone (505) 827-1245

Fax (505) 827-5766



**New Mexico State Land Office
Commissioner of Public Lands
Ray Powell, M.S., D.V.M.**

COMMERCIAL RESOURCES

Phone (505) 827-5724

Fax (505) 827-6157

MINERAL RESOURCES

Phone (505) 827-5744

Fax (505) 827-4739

ROYALTY MANAGEMENT

Phone (505) 827-5772

Fax (505) 827-4739

SURFACE RESOURCES

Phone (505) 827-5793

Fax (505) 827-5711

March 11, 2002

Amoco Production Company
501 Westlake Park Blvd.
Houston, Texas 77079-3092

Attn: Mr. Brett Woody

Re: 2002 Plan of Development
1st Amendment
Gallegos Canyon Unit
San Juan County, New Mexico

Dear Mr. Woody:

The Commissioner of Public Lands has, of this date, approved the above-captioned Plan of Development. Our approval is subject to like approval by all other appropriate agencies.


The possibility of drainage by wells outside of the unit area and the need for further development of the unit may exist. You may be contacted at a later date regarding these possibilities.

If you have any questions or if we may be of further help, please contact Pete Martinez at (505) 827-5791.

Very truly yours,

RAY POWELL, M.S., D.V.M.
COMMISSIONER OF PUBLIC LANDS

BY:



JAMI BAILEY, Director
Oil, Gas and Minerals Division
(505) 827-5744

RP/JB/cpm

xc: Reader File

OCD

BLM



Amoco Production Company

A Part of the BP
501 WestLake Park Blvd.
Houston, TX 77079-3092

Phone: 281-366-2000

April 22, 2002

Bureau of Land Management
Farmington District Office
1235 La Plata Highway, Suite A
Farmington, New Mexico 87401

State of New Mexico
Commissioner of Public Lands
P.O. Box 1148
Santa Fe, New Mexico 87504-1148

Attn: Geneva McDugal

State of New Mexico
Energy, Minerals and Natural Resources Department
Oil Conservation Division
1220 S. St. Francis Dr.
Santa Fe, New Mexico 87505

Attn: Ms. Lori Wrotenbery, Director

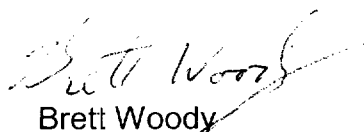
Re: 3rd Amendment to
2002 Plan of Development
Gallegos Canyon Unit
San Juan County, New Mexico

Ladies and Gentlemen:

BP America Production Company, formerly named Amoco Production Company, as Unit Operator for the Gallegos Canyon Unit, submits for your approval the attached 3rd Amendment of the 2002 Plan of Development. More recompletion and commingling opportunities have been found for development and are noted on the attachment.

Please signify your approval of this Plan of Development by signing in the space provided on the attached sheet and returning to BP at the letterhead address. If you have any questions, please feel free to call me at (281) 366-3430.

Very truly yours,


Brett Woody

3rd Amendment to 2002 Plan of Development

As part of our continuing evaluation of Gallegos Canyon Unit, BP America Production Company has identified additional activities that need to be included in the 2002 Plan of Development. All of these recompletions will involve commingling the recompleted horizon with the current producing horizon(s).
Formation Key CH=Chacra, DK=Dakota, MV=Mesa Verde

Development Projects

| WELL NO. | DEDICATION | TYPE | OBJECTIVE | PERMIT STATUS |
|----------|-------------------|----------------------------------|-----------|--------------------------|
| GCU 96E | NE/418-T29N-R12W | Recomplete and Commingle with DK | CH | Preparing for Submission |
| GCU 111E | SE/4 20-T29N-R12W | Recomplete and Commingle with DK | MV | Preparing for Submission |
| GCU 143 | NW/4 25-T29N-R12W | Recomplete and Commingle with DK | CH | Preparing for Submission |
| GCU 145 | NE/4 26-T29N-R12W | Recomplete and Commingle with DK | CH | Preparing for Submission |
| GCU 150E | SE/4 22-T29N-R12W | Recomplete and Commingle with DK | CH | Preparing for Submission |
| GCU 151 | NE/4 21-T29N-R12W | Recomplete and Commingle with DK | CH | Preparing for Submission |
| GCU 162E | NE/4 36-T29N-R12W | Recomplete and Commingle with DK | CH | Preparing for Submission |
| GCU 170E | NW/4 35-T29N-R12W | Recomplete and Commingle with DK | CH | Preparing for Submission |
| GCU 263E | NE/4 20-T29N-R12W | Recomplete and Commingle with DK | CH | Preparing for Submission |
| | | | | |


**3rd AMENDMENT TO
GALLEGOS CANYON UNIT AREA
2002 PLAN OF DEVELOPMENT**

APPROVED: _____ **Dated:** _____

Bureau of Land Management
(Subject to like approval by the Commissioner of Public Lands and the Oil
Conservation Division)


APPROVED: _____ **Dated:** _____

Commissioner of Public Lands
(Subject to like approval by the Bureau of Land Management and the Oil
Conservation Division)

APPROVED:  _____ **Dated:** 5/6/02

Oil Conservation Division
(Subject to like approval by the Bureau of Land Management and the
Commissioner of Public Lands)

The foregoing approvals are for the 2002 Plan of Development for the Gallegos Canyon
Unit.



BP America Production Company
501 WestLake Park Blvd.
Houston, TX 77079-3092

Phone: 281-366-2000

February 21, 2002

Bureau of Land Management
Farmington Resource Area
1235 La Plata Highway – Suite A
Farmington, New Mexico 87401

Oil Conservation Division
State of New Mexico
2040 South Pacheco
Santa Fe, New Mexico 87505

Ladies and Gentlemen:

Re: 2002 Plan of Development (“POD”)
Carracas Canyon Unit Area
Rio Arriba County, New Mexico

Pursuant to Article 7 of the Unit Operating Agreement and Article 10 of the Carracas Canyon Unit Agreement (No. 14-08-0001-19596), BP America Production Company, Operator, hereby submits for your approval our 2002 POD.

I. 2001 History

During 2001, the following activity was undertaken:

| API Number | Lease/Well Name & No. | Dedicated Acreage | Formation Participating Area | Activity |
|-------------------|----------------------------------|-------------------------------------|---|--|
| 30-039-24719 | CARRACAS UNIT PC201 (22 B 7) | NE Section 22, T32N-R4W, NMPM | Pictured Cliffs PC PA A4 Fruitland Coal | Wellbore cleanout and plunger lift installation |
| 30-039-24349 | CARRACAS UNIT FR 102 | S2 Section 11, T32N-R5W, NMPM | Fruitland Coal FC PA B1 | Wellbore cleanout and rod pump installation |
| 30-039-24416 | CARRACAS UNIT FR 111 | N2 Section 33, T32N-R5W, NMPM | Fruitland Coal FC PA CDE2 | Wellbore cleanout and tubing change |
| 30-039-24479 | CARRACAS UNIT FR 104 | E2 Section 15, T32N-R4W, NMPM | Fruitland Coal FC PA CDE2 | Wellbore cleanout and plunger lift installation |

II. Plans for 2002

During 2002, the focus of operations will be to optimize production of existing wells through artificial lift. The following activity will be undertaken:

| API Number | Lease/Well Name & No. | Dedicated Acreage | Formation Participating Area | Activity |
|-------------------|----------------------------------|-------------------------------|-------------------------------------|--|
| 30-039-24169 | CARRACAS UNIT FR 112 (34A 5) | N2 Section 34, T32N-R5W, NMPM | Fruitland Coal FC PA A1 | Upgrade tubing and install rod pump |
| 30-039-24349 | CARRACAS UNIT FR 102 | S2 Section 11, T32N-R5W, NMPM | Fruitland Coal FC PA B1 | Wellbore cleanout and downhole pump change |
| 30-039-24555 | CARRACAS UNIT FR 103 | N2 Section 14, T32N-R5W, NMPM | Fruitland Coal FC PA B1 | Upgrade tubing and install plunger lift |
| 30-039-24403 | CARRACAS UNIT FR 113 | N2 Section 34, T32N-R4W, NMPM | Fruitland Coal FC PA CDE2 | Upgrade tubing and install plunger lift |
| 30-039-24653 | CARRACAS UNIT FR 108 | S2 Section 24, T32N-R4W, NMPM | Fruitland Coal FC PA CDE2 | Wellbore cleanout and tubing upgrade. |
| 30-039-24371 | CARRACAS UNIT FR 116 (27A 8) | E2 Section 27, T32R-R5W, NMPM | Fruitland Coal FC PA A1 | Upgrade tubing and install rod pump |
| 30-039-24725 | CARRACAS UNIT FR 105 | S2 Section 22, T32N-R4W, NMPM | Fruitland Coal FC PA CDE2 | Upgrade tubing and install plunger lift |

III. Well Status

The following is a listing for wells in the Carracas Canyon Federal Unit and the current status for each well.

| API Number | Lease/Well Name & No. | Dedicated Acreage | Type | Formation Participating Area | Status |
|-------------------|----------------------------------|--------------------------------|-------------|-------------------------------------|------------------|
| 30-039-24160 | CARRACAS UNIT FR 115 | W2 Section 35, T32N-R4W, NMPM | Single | Fruitland Coal FC PA CDE2 | Producing |
| 30-039-24169 | CARRACAS UNIT FR 112 (34 A 5) | N2 Section 34, T32N-R5W, NMPM | Dual | Fruitland Coal FC PA A1 Dakota | Producing T&A |
| 30-039-24278 | CARRACAS NP 82 | N/2 Section 27, T32N-R5W, NMPM | SWD | Morrison | SWD |
| 30-039-24349 | CARRACAS UNIT FR 102 | S2 Section 11, T32N-R5W, NMPM | Single | Fruitland Coal FC PA B1 | Producing |

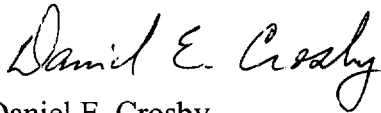
Carracas Canyon Unit
2002 Plan of Development . . . *continued*

| | | | | | |
|--------------|---------------------------------|-------------------------------------|--------|---|------------------|
| 30-039-24371 | CARRACAS UNIT FR 116 (27A 8) | E2 Section 27, T32R-R5W, NMPM | Single | Fruitland Coal FC PA A1 | Producing |
| 30-039-24403 | CARRACAS UNIT FR 113 | N2 Section 34, T32N-R4W, NMPM | Single | Fruitland Coal FC PA CDE2 | Producing |
| 30-039-24415 | CARRACAS UNIT FR 114 | E2 Section 35, T32N-R4W, NMPM | Single | Fruitland Coal FC PA CDE2 | Producing |
| 30-039-24416 | CARRACAS UNIT FR 111 | N2 Section 33, T32N-R4W, NMPM | Single | Fruitland Coal FC PA CDE2 | Producing |
| 30-039-24443 | CARRACAS UNIT FR 110 | E2 Section 26, T32N-R4W, NMPM | Single | Fruitland Coal FC PA CDE2 | Producing |
| 30-039-24461 | CARRACAS UNIT FR 101 | S2 Section 10, T32N-R5W, NMPM | Single | Fruitland Coal FC PA B1 | Producing |
| 30-039-24479 | CARRACAS UNIT FR 104 | E2 Section 15, T32N-R4W, NMPM | Single | Fruitland Coal FC PA CDE2 | Producing |
| 30-039-24555 | CARRACAS UNIT FR 103 | N2 Section 14, T32N-R5W, NMPM | Single | Fruitland Coal FC PA B1 | Producing |
| 30-039-24651 | CARRACAS UNIT FR 106 | E2 Section 23, T32N-R4W, NMPM | Single | Fruitland Coal FC PA CDE2 | Producing |
| 30-039-24653 | CARRACAS UNIT FR 108 | S2 Section 24, T32N-R4W, NMPM | Single | Fruitland Coal FC PA CDE2 | Producing |
| 30-039-24696 | CARRACAS UNIT FR 107 | E2 Section 23, T32N-R4W, NMPM | Single | Fruitland Coal FC PA CDE2 | Producing |
| 30-039-24697 | CARRACAS UNIT FR 109 | S2 Section 25, T32N-R4W, NMPM | Single | Fruitland Coal FC PA CDE2 | Producing |
| 30-039-24719 | CARRACAS UNIT PC201 (22 B 7) | NE Section 22, T32N-R4W, NMPM | Dual | Pictured Cliffs PC PA A4 Fruitland Coal | Producing T&A |
| 30-039-24725 | CARRACAS UNIT FR 105 | S2 Section 22, T32N-R4W, NMPM | Single | Fruitland Coal FC PA CDE2 | Producing |
| 30-039-25234 | CARRACAS UNIT PC 202 | SW Section 23, T32N-R4W, NMPM | Single | Pictured Cliffs PC PA A4 | Producing |
| 30-039-25254 | CARRACAS UNIT PC 203 | NW Section 26, T32N-R4W, NMPM | Single | Pictured Cliffs PC PA A4 | Producing |
| 30-039-25332 | CARRACAS UNIT PC 35 B 8 | NE Section 35, T32N-R4W, NMPM | Single | Pictured Cliffs PC PA B | Producing |
| 30-039-25575 | CARRACAS UNIT PC 204 | NW Section 23, T32N-R4W, NMPM | Single | Pictured Cliffs PC PA A4 | Producing |
| 30-039-25696 | CARRACAS UNIT PC 205 | NE Section 27, T32N-R4W, NMPM | Single | Pictured Cliffs PC PA A4 | Producing |

In accordance with Article 10 of the Unit Agreement, please provide your approvals by executing and returning a copy of this letter to the undersigned at the letterhead address.

Please contact me if there are any questions regarding this unit or this Plan of Development. A copy of this letter is being provided to the list of working interest owners on the attachment to this letter.

Very truly yours,




Daniel E. Crosby
Production Engineer

Direct Line: (281) 366-0769
Fax: (281) 366-7099
E-mail: crosbyde@bp.com

Carracas Canyon Federal Unit
2002 Plan of development Approvals

Bureau of Land Management


New Mexico Oil Conservation Division

Date


3/18/02
Date

Working Interest Owners:

Dominion Exploration & Production, Inc.
14000 Quail Springs Parkway
Suite 600
Oklahoma City, OK 73134
Attention: Rusty Waters

Seacoast Limited Partnership
9839 Whitehorn Dr. Ste B
Houston, TX 77095

Seacoast Oil and Gas
9839 Whitehorn Dr. Ste B
Houston, TX 77095



Amoco Production Company

A Part of the BP
501 WestLake Park Blvd.
Houston, TX 77079-3092

Phone: 281-366-2000

February 13, 2002

Bureau of Land Management
Farmington District Office
1235 La Plata Highway, Suite A
Farmington, New Mexico 87401

State of New Mexico
Commissioner of Public Lands
P.O. Box 1148
Santa Fe, New Mexico 87504-1148

Attn: Geneva McDugal

State of New Mexico
Energy, Minerals and Natural Resources Department
Oil Conservation Division
2040 S. Pacheo
Santa Fe, New Mexico 87505

Attn: Ms. Lori Wrotenbery, Director

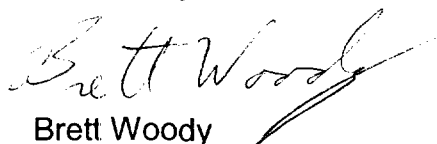
Re: 1st Amendment to
2002 Plan of Development
Gallegos Canyon Unit
San Juan County, New Mexico

Ladies and Gentlemen:

BP America Production Company, formerly named Amoco Production Company, as Unit Operator for the Gallegos Canyon Unit, submits for your approval the attached 1st Amendment of 2001 Operations and 2002 Plan of Development. Additional opportunities have been found for development and are noted on the attached document as **2002 Plan of Development Additions**.

Please signify your approval of this Plan of Development by signing in the space provided on the attached sheet and returning to BP at the letterhead address. If you have any questions, please feel free to call me at (281) 366-3430.

Very truly yours,


Brett Woody

2002 Plan of Development Additions

As part of our continuing evaluation of Gallegos Canyon Unit, BP America has identified additional activities that need to be included in the 2002 Plan of Development. All of these recompletions will involve commingling the recompleted horizon with the current producing horizon(s).

Development Projects

| WELL NO. | LOCATION | CURRENT HORIZON | OBJECTIVE | PERMIT STATUS |
|----------|----------------|-----------------|-----------|--------------------------|
| GCU 42 | SW02-T28N-R13W | FC | FC/PC | Preparing for Submission |
| GCU 176E | NE25-T28N-R13W | FC/DK | FC/PC/DK | Preparing for Submission |
| GCU 193E | SW30-T28N-R12W | FC/DK | FC/PC/DK | Preparing for Submission |
| GCU 196 | SW19-T28N-R12W | FC/DK | FC/PC/DK | Preparing for Submission |
| GCU 295 | SW10-T28N-R12W | FC | FC/PC | Preparing for Submission |
| GCU 310 | SE09-T28N-R12W | FS | FS/PC | Preparing for Submission |
| GCU 311 | SW14-T28N-R12W | FC | FC/PC | Preparing for Submission |
| GCU 319 | NW30-T28N-R12W | FS | FS/PC | Preparing for Submission |
| GCU 323 | SW32-T29N-R12W | FC | FC/PC | Preparing for Submission |
| GCU 332 | SE31-T29N-R12W | FC | FC/PC | Preparing for Submission |
| GCU 334 | SW11-T28N-R12W | FC | FC/PC | Preparing for Submission |
| | | | | |


**1st AMENDMENT TO
GALLEGOS CANYON UNIT AREA
2002 PLAN OF DEVELOPMENT**

APPROVED: _____ **Dated:** _____

Bureau of Land Management
(Subject to like approval by the Commissioner of Public Lands and the Oil
Conservation Division)

APPROVED: _____ **Dated:** _____

Commissioner of Public Lands
(Subject to like approval by the Bureau of Land Management and the Oil
Conservation Division)

APPROVED:  _____ **Dated:** 3/28/02

Oil Conservation Division
(Subject to like approval by the Bureau of Land Management and the
Commissioner of Public Lands)

The foregoing approvals are for the 2002 Plan of Development for the Gallegos Canyon
Unit.

COMMISSIONER'S OFFICE

Phone (505) 827-5760

Fax (505) 827-5766

ADMINISTRATION

Phone (505) 827-5700

Fax (505) 827-5853

GENERAL COUNSEL

Phone (505) 827-5713

Fax (505) 827-4262

PUBLIC AFFAIRS

Phone (505) 827-1245

Fax (505) 827-5766



COMMERCIAL RESOURCES

Phone (505) 827-5724

Fax (505) 827-6157

MINERAL RESOURCES

Phone (505) 827-5744

Fax (505) 827-4739

ROYALTY MANAGEMENT

Phone (505) 827-5772

Fax (505) 827-4739

SURFACE RESOURCES

Phone (505) 827-5793

Fax (505) 827-5711

**New Mexico State Land Office
Commissioner of Public Lands
Ray Powell, M.S., D.V.M.**

January 3, 2002

Amoco Production Company
501 Westlake Park Blvd.
Houston, Texas 77079-3092

Attn: Mr. Max K. Eddington

Re: 2002 Plan of Development
Gallegos Canyon Unit
San Juan County, New Mexico

Dear Mr. Eddington:

The Commissioner of Public Lands has, of this date, approved the above-captioned Plan of Development. Our approval is subject to like approval by all other appropriate agencies.


The possibility of drainage by wells outside of the unit area and the need for further development of the unit may exist. You may be contacted at a later date regarding these possibilities.

If you have any questions or if we may be of further help, please contact Pete Martinez at (505) 827-5791.

Very truly yours,

RAY POWELL, M.S., D.V.M.
COMMISSIONER OF PUBLIC LANDS

BY:


JAMI BAILEY, Director
Oil, Gas and Minerals Division
(505) 827-5744



RP/JB/cpm

xc: Reader File

OCD

BLM

bp



Amoco Production Company

A Part of bp
501 WestLake Park Blvd.
Houston, TX 77079-3092

Phone: 281-366-2000

June 1, 2001

Bureau of Land Management
Farmington District Office
1235 La Plata Highway, Suite A
Farmington, New Mexico 87401
Attn: Mr. Duane Spencer

State of New Mexico
Commissioner of Public Lands
P.O. Box 1148
Santa Fe, New Mexico 85704-1148

State of New Mexico
Energy, Minerals and Natural Resources Department
Oil Conservation Division
2040 S. Pacheo
Santa Fe, New Mexico 87505
Attn: Ms. Lori Wrotenbery, Director

Gentlemen:

Re: Second Revision
2001 Plan of Development
Gallegos Canyon Unit
San Juan County, New Mexico

Amoco Production Company, as Unit Operator for the Gallegos Canyon Unit, Submits for your approval the attached second revision of the 2001 Plan of Development.

Please signify your approval of this Plan of Development by signing in the space provided on the attached sheet and returning to Amoco at the letterhead address. If you have any questions, please feel free to call me at (281) 366-3430.

Very truly yours,

Max K. Eddington

Enclosures

2ND Revision 2001 Plan of Development (Additions)

As part of our continuing evaluation of Gallegos Canyon Unit, BP Amoco has identified additional activities that need to be included in the 2001 Plan of Development. Some of the recompletions will involve commingling the recompleted horizon with the current producing horizon.

Development Projects

| WELL NO. | LOCATION | CURRENT HORIZON | OBJECTIVE | PERMIT STATUS |
|-----------------|-----------------|------------------------|------------------|----------------------|
| GCU 93 | NW36-T29N-R12W | Dakota | FC | WO Approval |
| GCU 204E | SE34-T28N-R12W | Dakota | FS | WO Approval |
| GCU 18 | NE21-T28N-R12W | FC | FC/PC | WO Approval |
| GCU 41 | NE32-T28N-R12W | FC | FC/PC | WO Approval |
| GCU 57 | SW35-T28N-R12W | FC | FC/PC | WO Approval |
| GCU 155E | NW23-T28N-R13W | Dakota | FS | WO Approval |
| GCU 229E | SE21-T28N-R12W | Dakota | FM/DK | WO Approval |
| GCU 623 | NW25-T28N-R12W | PC | FS/PC | WO Approval |


**GALLEGOS CANYON UNIT
SECOND REVISION TO 2001 PLAN OF DEVELOPMENT**

APPROVED: _____ **Dated:** _____

Bureau of Land Management
(Subject to like approval by the Commissioner of Public Lands and
the Oil Conservation Division)

APPROVED: _____ **Dated:** _____

Commissioner of Public Lands
(Subject to like approval by the Bureau of Land Management and
the Oil Conservation Division)


APPROVED:  _____ **Dated:** 6/26/2001

Oil Conservation Division
(Subject to like approval by the Bureau of Land Management and
the Commissioner of Public Lands)

The foregoing approvals are for the 2ND Revision to 2001 Plan of Development
for the Gallegos Canyon Unit.

247

bp



APR 26 2001

Amoco Production Company
501 WestLake Park Blvd.
Houston, TX 77079-3092
Phone: 281-366-2000

April 23, 2001

Bureau of Land Management
Farmington District Office
1235 La Plata Highway, Suite A
Farmington, New Mexico 87401
Attn: Mr. Duane Spencer

State of New Mexico
Commissioner of Public Lands
P O Box 1148
Santa Fe, New Mexico 85704-1148

State of New Mexico
Energy, Minerals and Natural Resources Department
Oil Conservation Division
2040 S. Pacheco
Santa Fe, New Mexico 87505
Attn: Ms. Lori Wrotenbery, Director

Gentlemen:

Re: First Revision
2001 Plan of Development
Gallegos Canyon Unit
San Juan County, New Mexico

Amoco Production Company, as Unit Operator for the Gallegos Canyon Unit, submits for your approval the attached first revision of the 2001 Plan of Development.

Please signify your approval of this Plan of Development by signing in the space provided on the attached sheet and returning to Amoco at the letterhead address. If you have any questions, please feel free to call me at (281) 366-3430.

Very truly yours,

Max K. Eddington

Enclosures

**GALLEGOS CANYON UNIT
FIRST REVISION TO 2001 PLAN OF DEVELOPMENT**

APPROVED: _____ **Dated:** _____

Bureau of Land Management
(Subject to like approval by the Commissioner of Public Lands and
the Oil Conservation Division)

APPROVED: _____ **Dated:** _____

Commissioner of Public Lands
(Subject to like approval by the Bureau of Land Management and
the Oil Conservation Division)

APPROVED: _____ **Dated:** 5/01/2001

Oil Conservation Division
(Subject to like approval by the Bureau of Land Management and
the Commissioner of Public Lands)

The foregoing approvals are for the 1ST Revision to 2001 Plan of Development
for the Gallegos Canyon Unit.

2001 Plan of Development Additions

As part of our continuing evaluation of Gallegos Canyon Unit, BP Amoco has identified additional activities that need to be included in the 2001 Plan of Development. Some of the recompletions will involve commingling the recompleted horizon with the current producing horizon.

Development Projects

| WELL NO. | LOCATION | CURRENT HORIZON | OBJECTIVE | PERMIT STATUS |
|--------------|----------------|-----------------|-----------|---------------|
| GCU 134E | SE17-T29N-R12W | Dakota | CH/DK | WO Approval |
| GCU 143E | SW25-T29N-R12W | Dakota | CH/DK | WO Approval |
| GCU GC D 160 | SE27-T29N-R12W | Dakota | CH | WO Approval |
| GCU 150E | SE22-T29N-R12W | Dakota | CH/FC/DK | WO Approval |
| GCU 551 | SE18-T28N-R11W | FC | FS/FC | WO Approval |
| GCU 227 | NE20-T28N-R12W | Dakota | FS | WO Approval |
| GCU 229E | SE21-T28N-R12W | Dakota | FM | WO Approval |
| GCU 335 | SE14-T28N-R12W | PC | FS/PC | WO Approved |



Amoco Exploration and Production

501 Westlake Park Blvd.
Houston, Texas 77079
(281) 366-2000

March 3, 2000

Bureau of Land Management
Farmington District Office
1235 La Plata Highway, Suite A
Farmington, New Mexico 87401
Attn : Mr. Duane Spencer

State of New Mexico
Commissioner of Public Lands
P O Box 1148
Santa Fe, New Mexico 87504-1148

State of New Mexico
Energy, Minerals and Natural Resources Department
Oil Conservation Division
2040 S. Pacheco
Santa Fe, New Mexico 87505
Attn : Ms. Lori Wrotenbery, Director

Re: 1999 Review of Operations
2000 Plan of Development
Gallegos Canyon Unit
San Juan County, New Mexico

OIL CONSERVATION DIV.
00 MAR - 8 AM 10:54

Gentlemen:

Amoco Production Company, as Unit Operator for the Gallegos Canyon Unit, submits for your approval the attached Review of 1999 Operations and 2000 Plan of Development.

Please signify your approval of this Plan of Development by signing in the space provided on the attached sheet and returning to Amoco at the letterhead address. If you have any questions, please feel free to call me at (281) 366-3430.

Very truly yours,

Max K. Eddington /EDK
Max K. Eddington

enclosures

xc: All Working Interest Owners
(See attached list)

**GALLEGOS CANYON UNIT
2000 PLAN OF DEVELOPMENT**

APPROVED: _____ **Dated:** _____

Bureau of Land Management
(Subject to like approval by the Commissioner of Public Lands and the Oil
Conservation Division)

APPROVED: _____ **Dated:** _____

Commissioner of Public Lands
(Subject to like approval by the Bureau of Land Management and the Oil
Conservation Division)

APPROVED:  _____ **Dated:** 3/15/2K

Oil Conservation Division
(Subject to like approval by the Bureau of Land Management and the
Commissioner of Public Lands)

The foregoing approvals are for the 2000 Plan of Development for the Gallegos Canyon
Unit.

Review of 1999 Operations

Shown in Table I are the cumulative volumes of gas, oil and water produced from each reservoir in the Gallegos Canyon Unit. Table II summarizes the well status in each horizon. Historical production graphs for each horizon are attached.

TABLE I
Cumulative Production as of 9/30/99

| FORMATION | GAS (MMCF) | CONDENSATE (MBLS) |
|------------------|-----------------------|------------------------------|
| Farmington Sands | 89 | |
| Fruitland Sands | 12,211 | |
| Fruitland Coal | 33,714 | |
| Pictured Cliffs | 160,812 | 4 |
| Gallup | 1,1050 | 3,150 |
| Dakota | 453,086 | 3,582 |

TABLE II
Production Status by Formation

| FORMATION | ACTIVE | INACTIVE |
|------------------|---------------|-----------------|
| Farmington Sands | 1 | 1 |
| Fruitland Sands | 22 | 6 |
| Fruitland Coal | 60 | 11 |
| Pictured Cliffs | 124 | 59 |
| Gallup | 6 | 17 |
| Dakota | 201 | 52 |

TABLE III
1999 Work Status

| WELL NO. | LOCATION | ORIGINAL HORIZON | OBJECTIVE | STATUS |
|---------------|-----------------|------------------|-----------|-----------|
| GCU 155E | NW23-T28N-R13W | Dakota | FC/PC | Canceled |
| GCU 159 | NW31-T28N-R12W | Dakota | FC | Producing |
| GCU Com D 160 | SE27-T29N-R12W | Dakota | FC | Deferred |
| GCU Com H 180 | SE28-T29N-R12W | Dakota | FC/PC | Deferred |
| GCU 192E | NE30-T28N-R12W | Dakota | FC | Canceled |
| GCU 209 | SW15-T28N-R12W | Dakota | FC | Producing |
| GCU 213E | SW8-T28N-R12W | Dakota | FC | Canceled |
| GCU 226 | SW18-T28N-R12W | Dakota | FC | Producing |
| GCU 229E | SE21-T28N-R12W | Dakota | FC | Deferred |
| GCU 242 | NW24-T28N-R12W | Dakota | FC | Canceled |
| GCU 283 | 29B-T29N-R12W | Pictured Cliffs | FC/PC | Canceled |
| GCU 330 | NE24-T29N-R13W | Pictured Cliffs | FS/PC | Canceled |
| GCU 333 | NE33-T29N-R12W | Pictured Cliffs | FS/FC/PC | Canceled |
| GCU 335 | SE 14-T28N-R12W | Pictured Cliffs | FS/FC/PC | Canceled |
| GCU 517 | 18H-T28N-R11W | Pictured Cliffs | FC/PC | Canceled |
| NEW WELL 551 | SE18-T28N-R11W | new | PC | Deferred |
| NEW WELL 553 | SW33-T29N-R12W | new | PC/FC | Deferred |
| NEW WELL 552 | NE17-T28N-R12W | new | PC/FC/FS | Deferred |
| GCU 173 | NE29-T29N-R12W | Dakota | FC | Producing |
| GCU 169 | SE35-T29N-R12W | Dakota | PC/FC | Deferred |
| GCU 213 | SE8-T28N-R12W | Dakota | FC/PC | Deferred |
| GCU 235E | SE13-T28N-R13W | Dakota | FC/PC | Deferred |
| GCU 193E | SW30-T28N-R12W | Dakota | FC | Deferred |
| GCU 265E | SW25-T28N-R12W | Dakota | FC/PC | Deferred |
| GCU 400E | NE25-T28N-R12W | Dakota | FC | Canceled |
| GCU 158 | NW36-T28N-R13W | Dakota | FC/PC | Canceled |
| GCU 245E | NE36-T28N-R12W | Dakota | FC | Producing |
| GCU 243 | NE24-T28N-R12W | Dakota | FC | Producing |
| NEW WELL | NE13-T28N-R12W | new | FC/PC | Deferred |
| NEW WELL | SE12-T28N-R12W | new | FC | Deferred |
| NEW WELL | SE35-T29N-R12W | new | FC/PC | Cancelled |

2000 Plan of Development

BP Amoco will continue to develop the Pictured Cliffs and Fruitland Coal horizons within the Gallegos Canyon Unit through recompletions and selective drilling. Current plans include the drilling of approximately 20 new wells and the recompleting of 20 existing wellbores from the list below. As some of the proposed drilling locations are expected to encounter surface access problems, the list in Table IV below will be revised accordingly.

Table IV
Development Projects

| WELL NO. | LOCATION | CURRENT HORIZON | OBJECTIVE | PERMIT STATUS |
|----------------|----------------|-----------------|-----------|---------------|
| GCU 235E | SE13-T28N-R13W | Dakota | FC | Approved |
| GCU 169 | SE35-T29N-R12W | Dakota | FC | Approved |
| GCU Com D 160 | SE27-T29N-R12W | Dakota | FC | Approved |
| GCU 213 | SE8-T28N-R12W | Dakota | FC | WO Approval |
| GCU Com H 180 | SE28-T29N-R12W | Dakota | FC/PC | Approved |
| GCU 196 | SW19-T28N-R12W | Dakota | FC | WO Approval |
| GCU 93 | NW36-T29N-R12W | Dakota | FC | WO Approval |
| GCU Com D 160E | SW27-T29N-R12W | Dakota | FC | WO Approval |
| GCU 214 | NE16-T28N-R12W | Dakota | FC | WO Approval |
| GCU 193E | SW30-T28N-R12W | Dakota | FC | WO Approval |
| GCU 265E | SW25-T28N-R12W | Dakota | FC/PC | WO Approval |
| GCU 219 | NE23-T28N-R12W | Dakota | FC | WO Approval |
| GCU 176E | NE25-T28N-R13W | Dakota | FC/PC | WO Approval |
| GCU 223 | SW9-T28N-R12W | Dakota | FC/PC | WO Approval |
| GCU 187 | NW30-T29N-R12W | Dakota | FC | WO Approval |
| GCU 189 | NW36-T29N-R13W | Dakota | FC | WO Approval |
| GCU 135 | NW26-T29N-R13W | Dakota | FC | WO Approval |
| NEW WELL 551 | SE18-T28N-R11W | new | PC | Approved |
| NEW WELL 552 | NE17-T28N-R12W | new | PC/FC | Approved |
| NEW WELL 553 | SW33-T29N-R12W | new | PC/FC | Approved |
| NEW WELL 554 | NE13-T28N-R12W | new | FC/PC | Approved |
| NEW WELL 555 | SE12-T28N-R12W | new | PC | WO Approval |
| NEW WELL 556 | NW18-T28N-R11W | new | PC | Approved |
| NEW WELL 558 | SW16-T29N-R12W | new | FC | Approved |
| NEW WELL 559 | NE19-T29N-R12W | new | FC | Approved |
| NEW WELL 560 | SW20-T29N-R12W | new | FC | Approved |
| NEW WELL 561 | SE21-T29N-R12W | new | PC | Approved |
| NEW WELL 562 | NW22-T29N-R12W | new | FC | WO Approval |
| NEW WELL 563 | SW26-T29N-R12W | new | FC | WO Approval |
| NEW WELL 564 | SE31-T29N-R12W | new | FC | WO Approval |
| NEW WELL 565 | SE7-T28N-R11W | new | FC | WO Approval |
| NEW WELL 566 | W28-T29N-R12W | new | FC | WO Approval |
| NEW WELL 567 | NE32-T29N-R12W | new | FC | WO Approval |
| NEW WELL 568 | NE36-T29N-R12W | new | FC | WO Approval |
| NEW WELL | NW23-T29N-R13W | new | FC | WO Approval |
| NEW WELL | NW17-T29N-R12W | new | FC | WO Approval |
| NEW WELL | NW13-T29N-R13W | new | FC | WO Approval |
| NEW WELL | NW19-T28N-R11W | new | FC | WO Approval |
| NEW WELL | NE33-T29N-R12W | new | FC | WO Approval |
| NEW WELL | NW18-T28N-R12W | new | PC | WO Approval |
| NEW WELL | NW20-T28N-R12W | new | PC | WO Approval |
| NEW WELL | SE20-T28N-R12W | new | PC | WO Approval |
| NEW WELL | NW28-T28N-R12W | new | PC | WO Approval |
| NEW WELL | NW19-T28N-R12W | new | PC | WO Approval |
| NEW WELL | SE19-T28N-R12W | new | PC | WO Approval |
| NEW WELL | NE14-T28N-R13W | new | FC | WO Approval |

GALLEGOS CANYON UNIT /FT COAL/

190380

BURLINGTON RESOURCES OIL AND GAS CO
PO BOX 840656
DALLAS, TX, 75284-0656

CHASE OIL CORPORATION
PO BOX 1767
ARTESIA, NM, 88211-1767

DUGAN PRODUCTION CORPORATION
PO BOX 420
FARMINGTON, NM, 87499-0420

ENERGEN RESOURCES MAQ INC
PO BOX 201769
HOUSTON, TX, 77216-0001

FOUR STAR OIL AND GAS
PO BOX 841100
DALLAS, TX, 75284-1100

ARNOLD EDWARD FULSAAS
3143 BUTTERS DR
OAKLAND, CA, 94602-2632

DAVID ALLEN FULSAAS
3143 BUTTERS DR
OAKLAND, CA, 94602-2632

DONALD S FULSAAS
4865 LOWRY RD
OAKLAND, CA, 94605-5727

ERIC MARTIN FULSAAS
3143 BUTTERS DR
OAKLAND, CA, 94602-2632

MARILYN A FULSAAS
2440 BRYANT ST
PALO ALTO, CA, 94301-4204

RICHARD M FULSAAS
1417 W KIERNAN AVE
SPOKANE, WA, 99205-2640

STEPHEN RUSSELL FULSAAS
3143 BUTTERS DR
OAKLAND, CA, 94602-2632

THEODORE FREDERICK FULSAAS
3143 BUTTERS DR
OAKLAND, CA, 94602-2632

HANNETT STEELE PARTNERS
NATIONSBANK AGENT
PO BOX 840738
DALLAS, TX, 75284-0738

HELEN L HUNT
5482 SAN PABLO DAM RD
EL SOBRANTE, CA, 94803-3468

JOHNSON FAMILY ROYALTY TRUST
THEODORE A JOHNSON SUC TRUSTEE
1050 FLAMING GORGE RD
CORONA, CA, 91720-3610

KALVESTRAND FAMILY 1997 TRUST
U/T/D 7/2/97
PATRICIA B AND VERNON R KALVESTRAND
TRUSTEES
3453 TORO WAY
REDDING, CA, 96002-9763

LOUISE Y LOCKE
LLOYD D LOCKE GUARDIAN
PO BOX 1926
RIFLE, CO, 81650-1926

MARYAN KLINGER REVOCABLE TRUST
ROBERT W KLINGER SUCCESSOR TRUSTEE
2050 ANGELICO CIR
STOCKTON, CA, 95207-7869

PRODUCTION GATHERING COMPANY LLC
9319 LBJ FWY STE 204
DALLAS, TX, 75243-3453

M M H TRUST
ROBERT G HANAGAN TRUSTEE
PO BOX 1887
SANTA FE, NM, 87504-1887

GEORGE WILLIAM UMBACH
C/O NATIONSBANK
DIRECT DEPOSIT 3515978291
P O BOX 25335
TAMPA, FL, 33622-5335

ROBERT UMBACH
C/O RONALD BROJZMAN
2336 CANYON BLVD, SUITE 200
BOULDER, CO 80302

WILLIAMS PRODUCTION COMPANY
ACCT# 2-083-1133-8
LOCK BOX 1111
TULSA, OK, 74101-1111

WOOD OIL COMPANY
DEPT 19
TULSA, OK, 74182

GALLEGOS CANYON UNIT /FT COAL/

190380


**GALLEGOS CANYON UNIT
2000 PLAN OF DEVELOPMENT**

APPROVED: _____ **Dated:** _____

Bureau of Land Management
(Subject to like approval by the Commissioner of Public Lands and the Oil
Conservation Division)

APPROVED: _____ **Dated:** _____

Commissioner of Public Lands
(Subject to like approval by the Bureau of Land Management and the Oil
Conservation Division)

APPROVED:  _____ **Dated:** 2/21/00

Oil Conservation Division
(Subject to like approval by the Bureau of Land Management and the
Commissioner of Public Lands)

The foregoing approvals are for the 2000 Plan of Development for the Gallegos Canyon
Unit.

Review of 1999 Operations

Shown in Table I are the cumulative volumes of gas, oil and water produced from each reservoir in the Gallegos Canyon Unit. Table II summarizes the well status in each horizon. Historical production graphs for each horizon are attached.

TABLE I
Cumulative Production as of 9/30/99

| FORMATION | GAS (MMCF) | CONDENSATE (MBLS) |
|------------------|-----------------------|------------------------------|
| Farmington Sands | 89 | |
| Fruitland Sands | 12,211 | |
| Fruitland Coal | 33,714 | |
| Pictured Cliffs | 160,812 | 4 |
| Gallup | 1,1050 | 3,150 |
| Dakota | 453,086 | 3,582 |

TABLE II
Production Status by Formation

| FORMATION | ACTIVE | INACTIVE |
|------------------|---------------|-----------------|
| Farmington Sands | 1 | 1 |
| Fruitland Sands | 22 | 6 |
| Fruitland Coal | 60 | 11 |
| Pictured Cliffs | 124 | 59 |
| Gallup | 6 | 17 |
| Dakota | 201 | 52 |

TABLE III
1999 Work Status

| WELL NO. | LOCATION | ORIGINAL HORIZON | OBJECTIVE | STATUS |
|---------------|-----------------|------------------|-----------|-----------|
| GCU 155E | NW23-T28N-R13W | Dakota | FC/PC | Canceled |
| GCU 159 | NW31-T28N-R12W | Dakota | FC | Producing |
| GCU Com D 160 | SE27-T29N-R12W | Dakota | FC | Deferred |
| GCU Com H 180 | SE28-T29N-R12W | Dakota | FC/PC | Deferred |
| GCU 192E | NE30-T28N-R12W | Dakota | FC | Canceled |
| GCU 209 | SW15-T28N-R12W | Dakota | FC | Producing |
| GCU 213E | SW8-T28N-R12W | Dakota | FC | Canceled |
| GCU 226 | SW18-T28N-R12W | Dakota | FC | Producing |
| GCU 229E | SE21-T28N-R12W | Dakota | FC | Deferred |
| GCU 242 | NW24-T28N-R12W | Dakota | FC | Canceled |
| GCU 283 | 29B-T29N-R12W | Pictured Cliffs | FC/PC | Canceled |
| GCU 330 | NE24-T29N-R13W | Pictured Cliffs | FS/PC | Canceled |
| GCU 333 | NE33-T29N-R12W | Pictured Cliffs | FS/FC/PC | Canceled |
| GCU 335 | SE 14-T28N-R12W | Pictured Cliffs | FS/FC/PC | Canceled |
| GCU 517 | 18H-T28N-R11W | Pictured Cliffs | FC/PC | Canceled |
| NEW WELL 551 | SE18-T28N-R11W | new | PC | Deferred |
| NEW WELL 553 | SW33-T29N-R12W | new | PC/FC | Deferred |
| NEW WELL 552 | NE17-T28N-R12W | new | PC/FC/FS | Deferred |
| GCU 173 | NE29-T29N-R12W | Dakota | FC | Producing |
| GCU 169 | SE35-T29N-R12W | Dakota | PC/FC | Deferred |
| GCU 213 | SE8-T28N-R12W | Dakota | FC/PC | Deferred |
| GCU 235E | SE13-T28N-R13W | Dakota | FC/PC | Deferred |
| GCU 193E | SW30-T28N-R12W | Dakota | FC | Deferred |
| GCU 265E | SW25-T28N-R12W | Dakota | FC/PC | Deferred |
| GCU 400E | NE25-T28N-R12W | Dakota | FC | Canceled |
| GCU 158 | NW36-T28N-R13W | Dakota | FC/PC | Canceled |
| GCU 245E | NE36-T28N-R12W | Dakota | FC | Producing |
| GCU 243 | NE24-T28N-R12W | Dakota | FC | Producing |
| NEW WELL | NE13-T28N-R12W | new | FC/PC | Deferred |
| NEW WELL | SE12-T28N-R12W | new | FC | Deferred |
| NEW WELL | SE35-T29N-R12W | new | FC/PC | Cancelled |

2000 Plan of Development

BP Amoco will continue to develop the Pictured Cliffs and Fruitland Coal horizons within the Gallegos Canyon Unit through recompletions and selective drilling. Current plans include the drilling of approximately 20 new wells and the recompleting of 20 existing wellbores from the list below. As some of the proposed drilling locations are expected to encounter surface access problems, the list in Table IV below will be revised accordingly.

Table IV
Development Projects

| WELL NO. | LOCATION | CURRENT HORIZON | OBJECTIVE | PERMIT STATUS |
|----------------|----------------|-----------------|-----------|---------------|
| GCU 235E | SE13-T28N-R13W | Dakota | FC | Approved |
| GCU 169 | SE35-T29N-R12W | Dakota | FC | Approved |
| GCU Com D 160 | SE27-T29N-R12W | Dakota | FC | Approved |
| GCU 213 | SE8-T28N-R12W | Dakota | FC | WO Approval |
| GCU Com H 180 | SE28-T29N-R12W | Dakota | FC/PC | Approved |
| GCU 196 | SW19-T28N-R12W | Dakota | FC | WO Approval |
| GCU 93 | NW36-T29N-R12W | Dakota | FC | WO Approval |
| GCU Com D 160E | SW27-T29N-R12W | Dakota | FC | WO Approval |
| GCU 214 | NE16-T28N-R12W | Dakota | FC | WO Approval |
| GCU 193E | SW30-T28N-R12W | Dakota | FC | WO Approval |
| GCU 265E | SW25-T28N-R12W | Dakota | FC/PC | WO Approval |
| GCU 219 | NE23-T28N-R12W | Dakota | FC | WO Approval |
| GCU 176E | NE25-T28N-R13W | Dakota | FC/PC | WO Approval |
| GCU 223 | SW9-T28N-R12W | Dakota | FC/PC | WO Approval |
| GCU 187 | NW30-T29N-R12W | Dakota | FC | WO Approval |
| GCU 189 | NW36-T29N-R13W | Dakota | FC | WO Approval |
| GCU 135 | NW26-T29N-R13W | Dakota | FC | WO Approval |
| NEW WELL 551 | SE18-T28N-R11W | new | PC | Approved |
| NEW WELL 552 | NE17-T28N-R12W | new | PC/FC | Approved |
| NEW WELL 553 | SW33-T29N-R12W | new | PC/FC | Approved |
| NEW WELL 554 | NE13-T28N-R12W | new | FC/PC | Approved |
| NEW WELL 555 | SE12-T28N-R12W | new | PC | WO Approval |
| NEW WELL 556 | NW18-T28N-R11W | new | PC | Approved |
| NEW WELL 558 | SW16-T29N-R12W | new | FC | Approved |
| NEW WELL 559 | NE19-T29N-R12W | new | FC | Approved |
| NEW WELL 560 | SW20-T29N-R12W | new | FC | Approved |
| NEW WELL 561 | SE21-T29N-R12W | new | PC | Approved |
| NEW WELL 562 | NW22-T29N-R12W | new | FC | WO Approval |
| NEW WELL 563 | SW26-T29N-R12W | new | FC | WO Approval |
| NEW WELL 564 | SE31-T29N-R12W | new | FC | WO Approval |
| NEW WELL 565 | SE7-T28N-R11W | new | FC | WO Approval |
| NEW WELL 566 | W28-T29N-R12W | new | FC | WO Approval |
| NEW WELL 567 | NE32-T29N-R12W | new | FC | WO Approval |
| NEW WELL 568 | NE36-T29N-R12W | new | FC | WO Approval |
| NEW WELL | NW23-T29N-R13W | new | FC | WO Approval |
| NEW WELL | NW17-T29N-R12W | new | FC | WO Approval |
| NEW WELL | NW13-T29N-R13W | new | FC | WO Approval |
| NEW WELL | NW19-T28N-R11W | new | FC | WO Approval |
| NEW WELL | NE33-T29N-R12W | new | FC | WO Approval |
| NEW WELL | NW18-T28N-R12W | new | PC | WO Approval |
| NEW WELL | NW20-T28N-R12W | new | PC | WO Approval |
| NEW WELL | SE20-T28N-R12W | new | PC | WO Approval |
| NEW WELL | NW28-T28N-R12W | new | PC | WO Approval |
| NEW WELL | NW19-T28N-R12W | new | PC | WO Approval |
| NEW WELL | SE19-T28N-R12W | new | PC | WO Approval |
| NEW WELL | NE14-T28N-R13W | new | FC | WO Approval |

GALLEGOS CANYON UNIT /FT COAL/

190380

BURLINGTON RESOURCES OIL AND GAS CO
PO BOX 840656
DALLAS, TX, 75284-0656

CHASE OIL CORPORATION
PO BOX 1767
ARTESIA, NM, 88211-1767

DUGAN PRODUCTION CORPORATION
PO BOX 420
FARMINGTON, NM, 87499-0420

ENERGEN RESOURCES MAQ INC
PO BOX 201769
HOUSTON, TX, 77216-0001

FOUR STAR OIL AND GAS
PO BOX 841100
DALLAS, TX, 75284-1100

ARNOLD EDWARD FULSAAS
3143 BUTTERS DR
OAKLAND, CA, 94602-2632

DAVID ALLEN FULSAAS
3143 BUTTERS DR
OAKLAND, CA, 94602-2632

DONALD S FULSAAS
4865 LOWRY RD
OAKLAND, CA, 94605-5727

ERIC MARTIN FULSAAS
3143 BUTTERS DR
OAKLAND, CA, 94602-2632

MARILYN A FULSAAS
2440 BRYANT ST
PALO ALTO, CA, 94301-4204

RICHARD M FULSAAS
1417 W KIERNAN AVE
SPOKANE, WA, 99205-2640

STEPHEN RUSSELL FULSAAS
3143 BUTTERS DR
OAKLAND, CA, 94602-2632

THEODORE FREDERICK FULSAAS
3143 BUTTERS DR
OAKLAND, CA, 94602-2632

HANNETT STEELE PARTNERS
NATIONSBANK AGENT
PO BOX 840738
DALLAS, TX, 75284-0738

HELEN L HUNT
5482 SAN PABLO DAM RD
EL SOBRANTE, CA, 94803-3468

JOHNSON FAMILY ROYALTY TRUST
THEODORE A JOHNSON SUC TRUSTEE
1050 FLAMING GORGE RD
CORONA, CA, 91720-3610

KALVESTRAND FAMILY 1997 TRUST
U/T/D 7/2/97
PATRICIA B AND VERNON R KALVESTRAND
TRUSTEES
3453 TORO WAY
REDDING, CA, 96002-9763

LOUISE Y LOCKE
LLOYD D LOCKE GUARDIAN
PO BOX 1926
RIFLE, CO, 81650-1926

MARYAN KLINGER REVOCABLE TRUST
ROBERT W KLINGER SUCCESSOR TRUSTEE
2050 ANGELICO CIR
STOCKTON, CA, 95207-7869

PRODUCTION GATHERING COMPANY LLC
9319 LBJ FWY STE 204
DALLAS, TX, 75243-3453

M M H TRUST
ROBERT G HANAGAN TRUSTEE
PO BOX 1887
SANTA FE, NM, 87504-1887

GEORGE WILLIAM UMBACH
C/O NATIONSBANK
DIRECT DEPOSIT 3515978291
P O BOX 25335
TAMPA, FL, 33622-5335

ROBERT UMBACH
C/O RONALD BROJZMAN
2336 CANYON BLVD, SUITE 200
BOULDER, CO 80302

WILLIAMS PRODUCTION COMPANY
ACCT# 2-083-1133-8
LOCK BOX 1111
TULSA, OK, 74101-1111

WOOD OIL COMPANY
DEPT 19
TULSA, OK, 74182

GALLEGOS CANYON UNIT /FT COAL/

190380



4810

September 30, 1999

Bureau of Land Management
Farmington District Office
1235 La Plata Highway, Suite A
Farmington, New Mexico 87401
Attn: Mr. Duane Spencer

State of New Mexico
Commissioner of Public Lands
P O Box 1148
Santa Fe, New Mexico 85704-1148

State of New Mexico
Energy, Minerals and Natural Resources Department
Oil Conservation Division
2040 S. Pacheco
Santa Fe, New Mexico 87505
Attn: Ms. Lori Wrotenbery, Director


Re: First Revision
1999 Plan of Development
Gallegos Canyon Unit
San Juan County, New Mexico

Gentlemen:

Amoco Production Company, as Unit Operator for the Gallegos Canyon Unit, Submits for your approval the attached first revision of the 1999 Plan of Development.

Please signify your approval of this Plan of Development by signing in the space provided on the attached sheet and returning to Amoco at the letterhead address. If you have any questions, please feel free to call me at (281) 366-3430.

Very truly yours,


Max K. Edgington

enclosures

No return address!


**GALLEGOS CANYON UNIT
FIRST REVISION TO 1999 PLAN OF DEVELOPMENT**

APPROVED: _____ **Dated:** _____

Bureau of Land Management
(Subject to like approval by the Commissioner of Public Lands and
the Oil Conservation Division)

APPROVED: _____ **Dated:** _____

Commissioner of Public Lands
(Subject to like approval by the Bureau of Land Management and
the Oil Conservation Division)

APPROVED:  _____ **Dated:** 10/14/99

Oil Conservation Division
(Subject to like approval by the Bureau of Land Management and
the Commissioner of Public Lands)

The foregoing approvals are for the 1ST Revision to 1999 Plan of Development
for the Gallegos Canyon Unit.

GALLEGOS CANYON UNIT AREA

Original 1999 Development Projects

| Well No . | Location | Current Horizon | Objective |
|---------------|-----------------|-----------------|-----------|
| GCU 155E | NW23-T28N-R13W | Dakota | FC/PC |
| GCU 159 | NW31-T28N-R12W | Dakota | FC |
| GCU Com D 160 | SE27-T29N-R12W | Dakota | FC |
| GCU Com H 180 | SE28-T29N-R12W | Dakota | FS/FC/PC |
| GCU 192E | NE30-T28N-R12W | Dakota | FC |
| GCU 209 | SW15-T28N-R12W | Dakota | FC |
| GCU 213E | SW8-T28N-R12W | Dakota | FC |
| GCU 226 | SW18-T28N-R12W | Dakota | FC |
| GCU 229E | SE21-T28N-R12W | Dakota | FC |
| GCU 242 | NW24-T28N-R12W | Dakota | FC |
| GCU 283 | 29B-T29N-R12W | Pictured Cliffs | FC/PC |
| GCU 330 | NE24-T29N-R13W | Pictured Cliffs | FS/PC |
| GCU 333 | NE33-T29N-R12W | Pictured Cliffs | FS/FC/PC |
| GCU 335 | SE 14-T28N-R12W | Pictured Cliffs | FS/FC/PC |
| GCU 517 | 18H-T28N-R11W | Pictured Cliffs | FC/PC |
| NEW WELL 551 | SE18-T28N-R11W | new | PC |
| NEW WELL 553 | SW33-T29N-R12W | new | PC/FC |
| NEW WELL 552 | NE17-T28N-R12W | new | PC/FC/FS |

Additions Constituting First Revision of 1999 GCU POD (9/99)

| Well No . | Location | Current Horizon | Objective |
|-----------|----------------|-----------------|-----------|
| GCU 173 | NE29-T29N-R12W | Dakota | FC |
| GCU 169 | SE35-T29N-R12W | Dakota | PC/FC |
| GCU 213 | SE8-T28N-R12W | Dakota | FC/PC |
| GCU 235E | SE13-T28N-R13W | Dakota | FC/PC |
| GCU 193E | SW30-T28N-R12W | Dakota | FC |
| GCU 265E | SW25-T28N-R12W | Dakota | FC/PC |
| GCU 400E | NE25-T28N-R12W | Dakota | FC |
| GCU 158 | NW36-T28N-R13W | Dakota | FC/PC |
| GCU 245E | NE36-T28N-R12W | Dakota | FC |
| GCU 243 | NE24-T28N-R12W | Dakota | FC |
| NEW WELL | NE13-T28N-R12W | new | FC/PC |
| NEW WELL | SE12-T28N-R12W | new | FC |
| NEW WELL | SE35-T29N-R12W | new | FC/PC |



September 27, 1999

Bureau of Land Management
Farmington District Office
1235 La Plata Highway, Suite A
Farmington, New Mexico 87401
Attn: Mr. Duane Spencer

State of New Mexico
Commissioner of Public Lands
P O Box 1148
Santa Fe, New Mexico 85704-1148

State of New Mexico
Energy, Minerals and Natural Resources Department
Oil Conservation Division
2040 S. Pacheco
Santa Fe, New Mexico 87505
Attn: Ms. Lori Wrotenbery, Director

Re: First Revision
1999 Plan of Development
Gallegos Canyon Unit
San Juan County, New Mexico

Gentlemen:

Amoco Production Company, as Unit Operator for the Gallegos Canyon Unit, Submits for your approval the attached first revision of the 1999 Plan of Development.

Please signify your approval of this Plan of Development by signing in the space provided on the attached sheet and returning to Amoco at the letterhead address. If you have any questions, please feel free to call me at (281) 366-3430.

Very truly yours,



Max K. Eddington

enclosures

xc: All Working Interest Owners
(see attached list)

TABLE IV
Original 1999 Development Projects

| Well No . | Location | Current Horizon | Objective |
|---------------|-----------------|-----------------|-----------|
| GCU 155E | NW23-T28N-R13W | Dakota | FC/PC |
| GCU 159 | NW31-T28N-R12W | Dakota | FC |
| GCU Com D 160 | SE27-T29N-R12W | Dakota | FC |
| GCU Com H 180 | SE28-T29N-R12W | Dakota | FS/FC/PC |
| GCU 192E | NE30-T28N-R12W | Dakota | FC |
| GCU 209 | SW15-T28N-R12W | Dakota | FC |
| GCU 213E | SW8-T28N-R12W | Dakota | FC |
| GCU 226 | SW18-T28N-R12W | Dakota | FC |
| GCU 229E | SE21-T28N-R12W | Dakota | FC |
| GCU 242 | NW24-T28N-R12W | Dakota | FC |
| GCU 283 | 29B-T29N-R12W | Pictured Cliffs | FC/PC |
| GCU 330 | NE24-T29N-R13W | Pictured Cliffs | FS/PC |
| GCU 333 | NE33-T29N-R12W | Pictured Cliffs | FS/FC/PC |
| GCU 335 | SE 14-T28N-R12W | Pictured Cliffs | FS/FC/PC |
| GCU 517 | 18H-T28N-R11W | Pictured Cliffs | FC/PC |
| NEW WELL 551 | SE18-T28N-R11W | new | PC |
| NEW WELL 553 | SW33-T29N-R12W | new | PC/FC |
| NEW WELL 552 | NE17-T28N-R12W | new | PC/FC/FS |

dditions Constituting First Revision of 1999 GCU POD (9/99)

| Well No . | Location | Current Horizon | Objective |
|-----------|----------------|-----------------|-----------|
| GCU 173 | NE29-T29N-R12W | Dakota | FC |
| GCU 169 | SE35-T29N-R12W | Dakota | PC/FC |
| GCU 213 | SE8-T28N-R12W | Dakota | FC/PC |
| GCU 235E | SE13-T28N-R13W | Dakota | FC/PC |
| GCU 193E | SW30-T28N-R12W | Dakota | FC |
| GCU 265E | SW25-T28N-R12W | Dakota | FC/PC |
| GCU 400E | NE25-T28N-R12W | Dakota | FC |
| GCU 158 | NW36-T28N-R13W | Dakota | FC/PC |
| GCU 245E | NE36-T28N-R12W | Dakota | FC |
| GCU 243 | NE24-T28N-R12W | Dakota | FC |
| NEW WELL | NE13-T28N-R12W | new | FC/PC |
| NEW WELL | SE12-T28N-R12W | new | FC |
| NEW WELL | SE35-T29N-R12W | new | FC/PC |



Amoco Exploration and Production


501 Westlake Park Blvd.
Houston, Texas 77079
(281) 366-2000

May 27, 1999

Bureau of Land Management
Farmington District Office
1235 La Plata Highway, Suite A
Farmington, New Mexico 87401
Attn : Mr. Duane Spencer

State of New Mexico
Commissioner of Public Lands
P O Box 1148
Santa Fe, New Mexico 87504-1148

State of New Mexico
Energy, Minerals and Natural Resources Department
Oil Conservation Division
2040 S. Pacheo
Santa Fe, New Mexico 87505
Attn : Ms. Lori Wrotenbery, Director



Re: 1998 Review of Operations
1999 Plan of Development
Gallegos Canyon Unit
San Juan County, New Mexico

Gentlemen:

Amoco Production Company, as Unit Operator for the Gallegos Canyon Unit, submits for your approval the attached Review of 1998 Operations and 1999 Plan of Development.

Please signify your approval of this Plan of Development by signing in the space provided on the attached sheet and returning to Amoco at the letterhead address. If you have any questions, please feel free to call me at (281) 366-3430.

Very truly yours,

Max K. Eddington

enclosures

xc: All Working Interest Owners
(See attached list)


**GALLEGOS CANYON UNIT
1999 PLAN OF DEVELOPMENT**

APPROVED: _____ **Dated:** _____

Bureau of Land Management
(Subject to like approval by the Commissioner of Public Lands and the Oil
Conservation Division)

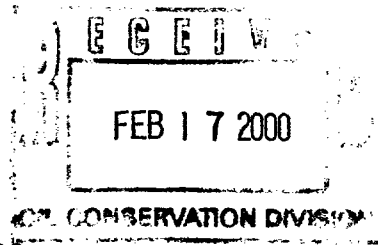
APPROVED: _____ **Dated:** _____

Commissioner of Public Lands
(Subject to like approval by the Bureau of Land Management and the Oil
Conservation Division)

APPROVED:  _____ **Dated:** 7/1/99

Oil Conservation Division
(Subject to like approval by the Bureau of Land Management and the
Commissioner of Public Lands)

The foregoing approvals are for the 1999 Plan of Development for the Gallegos
Canyon Unit.



Amoco Exploration and Production

501 Westlake Park Blvd.
Houston, Texas 77079
(281) 366-2000

February 14, 1999

Bureau of Land Management
Farmington District Office
1235 La Plata Highway, Suite A
Farmington, New Mexico 87401
Attn : Mr. Duane Spencer

State of New Mexico
Commissioner of Public Lands
P O Box 1148
Santa Fe, New Mexico 87504-1148

State of New Mexico
Energy, Minerals and Natural Resources Department
Oil Conservation Division
2040 S. Pacheo
Santa Fe, New Mexico 87505
Attn : Ms. Lori Wrotenbery, Director

Re: 1999 Review of Operations
2000 Plan of Development
Gallegos Canyon Unit
San Juan County, New Mexico

Gentlemen:

Amoco Production Company, as Unit Operator for the Gallegos Canyon Unit, submits for your approval the attached Review of 1999 Operations and 2000 Plan of Development.

Please signify your approval of this Plan of Development by signing in the space provided on the attached sheet and returning to Amoco at the letterhead address. If you have any questions, please feel free to call me at (281) 366-3430.


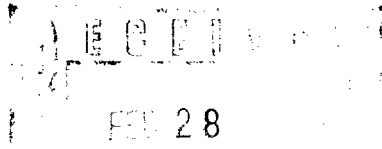
Very truly yours,

Max K. Eddington /EDL

Max K. Eddington

enclosures

xc: All Working Interest Owners
(See attached list)



Amoco Production Company

A Part of the BP
501 WestLake Park Blvd.
Houston, TX 77079-3092

Phone: 281-366-2000

February 21, 2001

Bureau of Land Management
Farmington District Office
1235 La Plata Highway, Suite A
Farmington, New Mexico 87401
Attn: Geneva McDugal

State of New Mexico
Commissioner of Public Lands
P.O. Box 1148
Santa Fe, New Mexico 87504-1148

State of New Mexico
Energy, Minerals and Natural Resources Department
Oil Conservation Division
2040 S. Pacheo
Santa Fe, New Mexico 87505
Attn: Ms. Lori Wrotenbery, Director


Re: 2000 Review of Operations
2001 Plan of Development
Gallegos Canyon Unit
San Juan County, New Mexico

Gentlemen:

Amoco Production Company, as Unit Operator for the Gallegos Canyon Unit, submits for your approval the attached Review of 2000 Operations and 2001 Plan of Development.

Please signify your approval of this Plan of Development by signing in the space provided on the attached sheet and returning to Amoco at the letterhead address. If you have any questions, please feel free to call me at (281) 366-3430.

Very truly yours,



Max K. Eddington

Enclosures

xc: All Working Interest Owners
(See attached list)

**GALLEGOS CANYON UNIT AREA
2001 PLAN OF DEVELOPMENT**

APPROVED: _____ **Dated:** _____

Bureau of Land Management
(Subject to like approval by the Commissioner of Public Lands and the Oil
Conservation Division)

APPROVED: _____ **Dated:** _____

Commissioner of Public Lands
(Subject to like approval by the Bureau of Land Management and the Oil
Conservation Division)

APPROVED:  _____ **Dated:** 3/6/2001

Oil Conservation Division
(Subject to like approval by the Bureau of Land Management and the
Commissioner of Public Lands)

The foregoing approvals are for the 2001 Plan of Development for the Gallegos Canyon
Unit.

Review of 2000 Operations

Shown in Table I are the cumulative volumes of gas, oil and water produced from each reservoir in the Gallegos Canyon Unit. Table II summarizes the well status in each horizon. Historical production graphs for each horizon are attached.

TABLE I
Cumulative Production as of 4/30/2000

| FORMATION | GAS (MMCF) | CONDENSATE (MBLS) |
|------------------|-----------------------|------------------------------|
| Farmington Sands | 91 | |
| Fruitland Sands | 11,861 | |
| Fruitland Coal | 35,608 | |
| Pictured Cliffs | 163,357 | 4 |
| Gallup | 9,809 | 2,005 |
| Dakota | 450,275 | 3,373 |

TABLE II
Production Status by Formation

| FORMATION | ACTIVE | INACTIVE |
|------------------|---------------|-----------------|
| Farmington Sands | 1 | 1 |
| Fruitland Sands | 21 | 3 |
| Fruitland Coal | 64 | 8 |
| Pictured Cliffs | 120 | 20 |
| Gallup | 6 | 16 |
| Dakota | 200 | 21 |

TABLE III
2000 Work Status

| WELL NO. | LOCATION | ORIGINAL HORIZON | OBJECTIVE | STATUS |
|----------------|----------------|------------------|-----------|-----------|
| GCU 235E | SE13-T28N-R13W | Dakota | FC | WO Rig |
| GCU 169 | SE35-T29N-R12W | Dakota | FC | Deferred |
| GCU Com D 160 | SE27-T29N-R12W | Dakota | FC | Canceled |
| GCU 213 | SE8-T28N-R12W | Dakota | FC | Deferred |
| GCU Com H 180 | SE28-T29N-R12W | Dakota | PC | Deferred |
| GCU 196 | SW19-T28N-R12W | Dakota | FC/DK | WO Rig |
| GCU 93 | NW36-T29N-R12W | Dakota | FC | Deferred |
| GCU Com D 160E | SW27-T29N-R12W | Dakota | FC | WO Rig |
| GCU 214 | NE16-T28N-R12W | Dakota | FC | Deferred |
| GCU 193E | SW30-T28N-R12W | Dakota | FC | Deferred |
| GCU 265E | SW25-T28N-R12W | Dakota | FC/PC | Deferred |
| GCU 219 | NE23-T28N-R12W | Dakota | FC | Deferred |
| GCU 176E | NE25-T28N-R13W | Dakota | FC/PC | Deferred |
| GCU 223 | SW9-T28N-R12W | Dakota | FC/PC | Deferred |
| GCU 187 | NW30-T29N-R12W | Dakota | FC | Deferred |
| GCU 189 | NW36-T29N-R13W | Dakota | FC | Deferred |
| GCU 135 | NW26-T29N-R13W | Dakota | FC | Canceled |
| GCU 185 | NE33-T28N-R12W | Dakota | GP/DK | Deferred |
| GCU 192E | NE30-T28N-R12W | Dakota | FC | Deferred |
| GCU 212 | SW32-T29N-R12W | Dakota | GP/DK | Deferred |
| GCU 221E | SE31-T29N-R12W | Dakota | GP/DK | Deferred |
| GCU 239E | SE24-T28N-R13W | Dakota | GP/DK | Deferred |
| GCU 242 | NW24-T28N-R12W | Dakota | GP | Deferred |
| GCU 400E | NE13-T28N-R12W | Dakota | FC | WO Rig |
| NEW WELL 551 | SE18-T28N-R11W | new | PC | Producing |
| NEW WELL 552 | NE17-T28N-R12W | new | PC/FC | WO Navajo |
| NEW WELL 553 | SW33-T29N-R12W | new | PC/FC | WO Navajo |
| NEW WELL 554 | NE13-T28N-R12W | new | FC/PC | WO Navajo |
| NEW WELL 555 | SE12-T28N-R12W | new | PC | Deferred |
| NEW WELL 556 | NW18-T28N-R11W | new | PC | WO Navajo |
| NEW WELL 558 | SW16-T29N-R12W | new | FC | Done |
| NEW WELL 559 | NE19-T29N-R12W | new | FC | Canceled |
| NEW WELL 560 | SW20-T29N-R12W | new | FC | Canceled |
| NEW WELL 561 | SE21-T29N-R12W | new | PC | Done |
| NEW WELL 562 | NW22-T29N-R12W | new | FC | Done |
| NEW WELL 563 | SW26-T29N-R12W | new | FC | Done |
| NEW WELL 564 | SE31-T29N-R12W | new | FC | Canceled |
| NEW WELL 565 | SE7-T28N-R11W | new | FC | Deferred |
| NEW WELL 566 | W28-T29N-R12W | new | FC | WO Rig |
| NEW WELL 567 | NE32-T29N-R12W | new | FC | Done |
| NEW WELL 568 | NE36-T29N-R12W | new | FC | Done |
| NEW WELL | NW23-T29N-R13W | new | FC | Canceled |
| NEW WELL | NW17-T29N-R12W | new | FC | Canceled |
| NEW WELL | NW13-T29N-R13W | new | FC | Canceled |
| NEW WELL 574 | NW19-T28N-R11W | new | PC | Done |
| NEW WELL 569 | NE33-T29N-R12W | new | FC | Done |
| NEW WELL | NW18-T28N-R12W | new | PC | Canceled |
| NEW WELL | NW20-T28N-R12W | new | PC | Canceled |
| NEW WELL | SE20-T28N-R12W | new | PC | Deferred |
| NEW WELL | NW28-T28N-R12W | new | PC | Canceled |
| NEW WELL | NW19-T28N-R12W | new | PC | Canceled |

| WELL NO. | LOCATION | ORIGINAL HORIZON | OBJECTIVE | STATUS |
|--------------|----------------|---------------------|-----------|----------|
| NEW WELL | SE19-T28N-R12W | new | PC | Deferred |
| NEW WELL | NE14-T28N-R13W | new | FC | Deferred |
| NEW WELL 575 | SE13-T28N-R12W | New | PC | Done |
| GCU 7 | NE30-T28N-R12W | PC | NONE | PxA |
| GCU 10 | SW33-T28N-R12W | PC | NONE | PxA |
| GCU 213E | SW8-T28N-R12W | DK | NONE | PxA |
| GCU 239 | NE24-T28-R13W | DK | NONE | PxA |
| GCU 261 | SE18-T28N-R11W | FS | NONE | PxA |

2001 Plan of Development

BP Amoco will continue to develop the Pictured Cliffs and Fruitland Coal horizons within the Gallegos Canyon Unit through recompletions, commingling and selective drilling. Current plans include the drilling of approximately 7 new wells and recompleting approximately 21 existing wellbores from the list below. Some of the recompletions will involve commingling the recompleted horizon with the current producing horizon. In addition, surface access continues to impact proposed drilling locations, which may result in revisions to the list in Table IV below.

Table IV
Development Projects

| WELL NO. | LOCATION | CURRENT HORIZON | OBJECTIVE | PERMIT STATUS |
|----------------|----------------|-----------------|-----------|---------------|
| GCU 76 | SW23-T28N-R12W | FC | FS/FC | WO Approval |
| GCU 79 | NE9-T27N-R12W | FC | FS/FC | WO Approval |
| GCU 85E | SE19-T28N-R12W | DK | PC/DK | WO Approval |
| GCU 93 | NW36-T29N-R12W | DK | FS | WO Approval |
| GCU 142E | NE25-T29N-R12W | Dakota | FC/CK/DK | WO Approval |
| GCU 145 | NE26-T29N-R12W | Dakota | FC/DK | WO Approval |
| GCU 150E | SE22-T29N-R12W | Dakota | FC/DK | WO Approval |
| GCU Com D 160E | SW27-T29N-R12W | Dakota | FC | WO Rig |
| GCU 169 | SE35-T29N-R12W | Dakota | FC | Approved |
| GCU 174E | NW28-T28N-R12W | Dakota | PC/DK | WO Approval |
| GCU 176E | NE25-T28N-R13W | Dakota | FC/PC | WO Approval |
| GCU Com H 180 | SE28-T29N-R12W | Dakota | PC | WO Approval |
| GCU Com H 180E | SW28-T29N-R12W | GP/DK | FC/GP/DK | WO Approval |
| GCU 185 | NE33-T28N-R12W | Dakota | GP/DK | WO Approval |
| GCU 192E | NE30-T28N-R12W | Dakota | FC | WO Approval |
| GCU 193E | SW30-T28N-R12W | Dakota | FC/DK | WO Approval |
| GCU 196 | SW19-T28N-R12W | Dakota | FC/DK | WO Rig |
| GCU 201E | SE11-T28N-R12W | Dakota | PC/DK | WO Approval |
| GCU 203 | NE13-T28N-R12W | Dakota | PC/FC/DK | WO Approval |
| GCU 206 | SW10-T28N-R12W | Dakota | FC/DK | WO Approval |
| GCU 207 | NE14-T28N-R12W | Dakota | FC/DK | WO Approval |
| GCU 212 | SW32-T29N-R12W | Dakota | GP/DK | WO Approval |
| GCU 213 | SE8-T28N-R12W | Dakota | FC | WO Approval |
| GCU 214 | NE16-T28N-R12W | Dakota | FC/DK | WO Approval |
| GCU 214E | NW16-T28N-R12W | Dakota | PC/DK | WO Approval |
| GCU 217E | NW13-T28N-R12W | GP/DK | PC/GP/DK | WO Approval |
| GCU 218E | NW22-T28N-R12W | Dakota | PC/DK | WO Approval |
| GCU 219 | NE23-T28N-R12W | Dakota | FC/DK | WO Approval |
| GCU 221 | NE31-T29N-R12W | Dakota | GP/DK | WO Approval |
| GCU 221E | SE31-T29N-R12W | Dakota | GP/DK | WO Approval |
| GCU 223 | SW9-T28N-R12W | Dakota | FC/PC | WO Approval |
| GCU 226E | NW18-T28N-R12W | Dakota | PC/DK | WO Approval |
| GCU 227E | NW20-T28N-R12W | Dakota | PC/DK | WO Approval |
| GCU 235E | SE13-T28N-R13W | Dakota | FC | WO Rig |
| GCU 239E | SE24-T28N-R13W | Dakota | GP/DK | WO Approval |
| GCU 242 | NW24-T28N-R12W | Dakota | GP | WO Approval |
| GCU 265E | SW25-T28N-R12W | Dakota | FC/PC | WO Approval |
| GCU 274 | SE20-T28N-R12W | Farmington | FM/PC | WO Approval |
| GCU 303 | NW33-T29N-R12W | PC | FS/PC | WO Approval |
| GCU 340 | NW24-T29N-R13W | FS | FS/PC | WO Approval |
| GCU 341 | NW16-T28N-R12W | FS | PC | WO Approval |
| GCU 400E | NE13-T28N-R12W | Dakota | FC | WO Rig |
| NEW WELL 552 | NE17-T28N-R12W | New | PC/FC | WO Navajo |
| NEW WELL 553 | SW33-T29N-R12W | New | PC/FC | WO Navajo |
| NEW WELL 554 | NE13-T28N-R12W | New | FC/PC | WO Navajo |
| NEW WELL 555 | SE12-T28N-R12W | New | PC | WO Approved |
| NEW WELL 556 | NW18-T28N-R11W | New | PC | WO Navajo |

| WELL NO. | LOCATION | CURRENT HORIZON | OBJECTIVE | PERMIT STATUS |
|---------------|----------------|-----------------|-----------|---------------|
| NEW WELL 565 | SE7-T28N-R11W | New | FC | WO Approval |
| NEW WELL 566 | W28-T29N-R12W | New | FC | WO Rig |
| NEW WELL 570 | SE22-T29N-R12W | New | FC | WO Approval |
| NEW WELL 571 | NE14-T28N-R13W | New | FC | WO Approval |
| NEW WELL 572 | SE19-T28N-R12W | New | PC | WO Navajo |
| NEW WELL 576 | SE10-T28N-R12W | New | FC | WO Approval |
| NEW WELL 577 | SW26-T29N-R13W | New | FC | WO Approval |
| NEW WELL | SE20-T28N-R12W | New | PC | WO Approval |
| NEW WELL | NE27-T29N-R12W | New | FS/FC | WO Approval |
| NEW WELL | NE34-T29N-R12W | New | FC | WO Approval |
| NEW WELL | SE35-T29N-R12W | New | PC | WO Approval |
| NEW WELL | SW13-T28N-R12W | New | FS/PC | WO Approval |
| GCU 16 | NE27-T28N-R12W | FC | NONE | PxA |
| GCU 18 | NE21-T28N-R12W | FC | NONE | PxA |
| GCU 44 | SW35-T29N-R13W | PC | NONE | PxA |
| GCU 123 (623) | NW25-T28N-R12W | PC | NONE | PxA |
| GCU 164 | SW35-T29N-R13W | DK | NONE | PxA |
| GCU 183E | NW9-T27N-R12W | DK | NONE | PxA |
| GCU 239 | NE24-T28N-R13W | DK | NONE | PxA |
| GCU 291 | SE23-T28N-R12W | FC | NONE | PxA |
| GCU 295 | SW10-T28N-R12W | PC | NONE | PxA |
| GCU 319 | NW30-T28N-R12W | FS | NONE | PxA |
| GCU 334 | SW11-T28N-R12W | PC | NONE | PxA |
| GCU 392 | SW26-T29N-R13W | FC | NONE | PxA |
| | | | | |