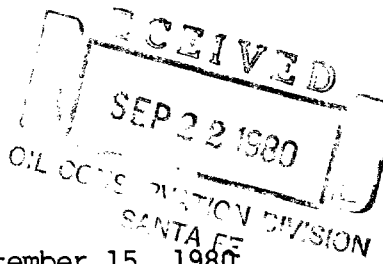


El Paso NATURAL GAS
COMPANY



P. O. BOX 1492
EL PASO, TEXAS 79978
PHONE: 915-543-2600

September 15, 1980

Area Oil and Gas Supervisor
United States Geological Survey
P. O. Box 26124
Albuquerque, New Mexico 87125

254

Commissioner of Public Lands
State of New Mexico
Post Office Box 1148
Santa Fe, New Mexico 87501

Oil Conservation Division
State of New Mexico
Post Office Box 2088
Santa Fe, New Mexico 87501

Re: Huerfano Unit I Sec. No. 731
San Juan County, New Mexico
1980 Drilling Program

Gentlemen:

The 1980 Drilling Program for the referenced unit was approved by the regulatory agencies on the following dates:

United States Geological Survey	April 18, 1980
Commissioner of Public Lands	January 14, 1980
Oil Conservation Division	February 20, 1980

Copies of this letter are being sent to the working interest owners of the referenced unit.

Very truly yours,

A handwritten signature in cursive script that reads "Jim Leon".

Jim Leon
Landman
Land Department

JL/en
Huerfano Unit, 3.0

HUERFANO UNIT
WORKING INTEREST OWNERS

Amoco Production Company (3)
Denver, Colorado

Amoco Production Company
Farmington, New Mexico

Atlantic Richfield Company (3)

B & M Construction Corporation

Benson-Montin-Greer Drilling Corporation

Mr. Robert L. Breedlove

Barbara Ann McConnell Bruss

Mrs. Ola E. Callahan

Camille Chilcote

Children's Hospital

Consolidated Oil & Gas Inc..

Conoco, Inc.

Mr. Thomas G. Cornish

CRA International, Ltd.

Crown Central Petroleum Corporation

Evko Development Company

First Nat'l Bank in Albuquerque, Trustee
u/w A. T. Hannett

Mr. and Mrs. Forrest Gelbke

Mr. Albert R. Greer

Mrs. Charline K. Greer

Gross Oil Delaware Corporation

Gulf Oil Company

Dr. and Mrs. James J. Hamilton, Jr.

HUERFANO UNIT
WORKING INTEREST OWNERS

PAGE TWO

James J. Hamilton

G. W. Hannett

Mrs. Beulah Irene Hanson

Clarence E. Hinkle & Frank O. Elliott

Clarence E. Hinkle & Edna I. Hall

Mrs. Billie D. Hood

Sonia H. Hopkins, Executrix of the
Estate of John S. Chapman, Decd.

Bernice Jeffs

Maryan Klinger

Corinne Roy Kelly

Mrs. Frances Langmore Kerrigan

La Plata Gathering System, Inc.

Everett S. Layman

Lear Petroleum Exploration, Inc.

Julia B. Lilly, Individually and as Ancillary
Adminstratrix of the Estate of O. J. Lilly

Matagorda Oil Company

Mrs. K. E. McAfee

Mr. William H. McCartney

Barbara Irene McConnell

Mr. J. W. McConnell, Jr.

Mildred Moore

N-M Oil & Gas Venture

Northwest Pipeline Coporation
Denver, Colorado

Northwest Pipeline Corporation
Farmington, New Mexico

HUERFANO UNIT
WORKING INTEREST OWNERS

PAGE THREE

Pearl O. Pipkin

Roteliz Corporation

Mrs. Laina Mabel Saare

Salvation Army

Gladys Sketch

Mr. J. C. Smith

Sunland Refining Corporation

Sunshine Royalty Company

Tenneco Oil Company

Texas Pacific Oil Company, Inc. (2)

Union Texas Petroleum
Denver, Colorado

Union Texas Petroleum
Houston, Texas

David William Walters

Dr. Sherman Wengerd

OIL CONSERVATION DIVISION

P. O. BOX 2088

SANTA FE, NEW MEXICO 87501

February 20, 1980

El Paso Natural Gas Company
P. O. Box 1492
El Paso, Texas 79978

Attention: D. N. Canfield

Re: Case No. 286
Huerfanito Unit
1980 Drilling Program

Gentlemen:

We hereby approve the 1980 Drilling Program for the Huerfanito Unit, San Juan County, New Mexico, subject to like approval by the United States Geological Survey and the Commissioner of Public Lands.

One approved copy of the Drilling Program is returned herewith.

Yours very truly,

JOE D. RAMEY
Director

JDR/EP/fd
enc.

cc: U.S.G.S. - Roswell
Commissioner of Public Lands

C
O
P
Y

El Paso NATURAL GAS
COMPANY

P. O. BOX 1492
EL PASO, TEXAS 79978
PHONE: 915-543-2600

January 7, 1980

Regional Oil & Gas Supervisor
United States Geological Survey
Drawer 1857
Roswell, New Mexico 88201

Commissioner of Public Lands
State of New Mexico
Post Office Box 1148
Santa Fe, New Mexico 87501

Oil Conservation Division ✓
State of New Mexico
Post Office Box 2088
Santa Fe, New Mexico 87501

Re: Huerfanito Unit, I Sec. No. 943
San Juan County, New Mexico
1980 Drilling Program

Gentlemen:

By letter dated December 22, 1978, El Paso Natural Gas Company, as Unit Operator of the Huerfanito Unit filed a Drilling Program covering the subject Unit for the calendar year 1979 providing for the drilling of two (2) Mesaverde Infill wells (#86A, #87A).

Both wells have been completed and are within the current Mesaverde Participating Area.

As of this date, the total number of wells in the Huerfanito Unit is as follows:

Pictured Cliffs, Commercial	60
Pictured Cliffs, Plugged and Abandoned	3
Gallup/Dakota (Commercial in Dakota Only)	1
Dakota, Commercial	18
Dakota, OWWO	1
Mesaverde, Commercial	4
Mesaverde/Dakota	10
Mesaverde/Dakota (Non-productive in Mesaverde)	1
Mesaverde, Plugged and Abandoned	2
	<u>100</u>

Pursuant to Section 9 of the Huerfanito Unit Agreement, El Paso Natural Gas Company, as Unit Operator, is submitting this Drilling Program providing for the drilling of the following well during the calendar year of 1980.

<u>Well</u>	<u>Drilling Block</u>	<u>Formation</u>
#63R	NE/4 Sec. 11, T-26-N, R-9-W	Pictured Cliffs Replacement

Regional Oil and Gas Supervisor
Commissioner of Public Lands
Oil Conservation Division
Page Two

All working interest owners have been contacted, and this Drilling Program reflects their desires. El Paso Natural Gas Company, as Unit Operator, and the working interest owners believe that all current obligations have been satisfied.

El Paso Natural Gas Company, as Unit Operator, plans to drill any offset wells required to prevent drainage of unitized substances and any other wells deemed necessary or desirable by the Unit Operator and the working interest owners.

If this Drilling Program is acceptable, please signify your approval as required under Section 10 of the Unit Agreement in the space provided on the attached sheet and return an approved copy to El Paso Natural Gas Company.

Copies of this letter are being sent to the working interest owners shown on the attached sheet.

Very truly yours,

A handwritten signature in cursive script, reading "D. N. Canfield".

D. N. Canfield ~~per~~
Attorney-in-Fact

DNC/DCH/sfg
Attachments
Huerfanito Unit, 3.0

cc: Mr. Antonio Martinez, Executive Director
New Mexico Oil and Gas Accounting Commission
P. O. Box 2308
Santa Fe, New Mexico 87501

HUERFANITO UNIT
WORKING INTEREST OWNERS

Belco Petroleum Corporation	Southland Royalty Company
Benson-Montin-Greer Drilling Corporation	The Superior Oil Company
Barbara Ann McConnell Bruss	James Glenn Turner, Jr.
Elizabeth Jeanne Turner Calloway	Mary Frances Turner, Jr.
Chevron U.S.A. Inc. (2)	John Lee Turner
Conoco, Inc.	Frederick Eugene Turner
Getty Oil Company	Mr. William G. Webb
Mr. A. R. Greer	
Mrs. Charline K. Greer	
Albuquerque Nat'l Bank as Personal Representative of the Estate of Irene K. Hine	
La Plata Gathering System, Inc.	
Julia B. Lilly, Individually and as Ancillary Adminstratrix of the Estate of O. J. Lilly	
Mr. Jack London, Jr.	
Mr. K. E. McAfee	
Barbara Irene McConnell	
Mrs. Catherine B. McElvain	
Mabelle Miller	
Mobil Oil Corporation	
Edith A. Payne	
James M. Raymond	
Mrs. Mary E. Senter	
Mrs. Thomas S. Senter	
Southern Union Production Company	

APPROVED: _____

Regional Oil & Gas Supervisor
United States Geological Survey
Subject to like approval by the
Commissioner of Public Lands and
the Oil Conservation Division


DATE: _____

APPROVED: _____

Commissioner of Public Lands
Subject to like approval by the
United States Geological Survey
and the Oil Conservation Division

DATE: _____

APPROVED: _____


Oil Conservation Division
Subject to like approval by the
United States Geological Survey
and the Commissioner of Public Lands

DATE: 2/21/80


The foregoing approvals are for the 1980 Drilling Program for the
Huerfanito Unit I. Sec. No. 943, San Juan County, New Mexico.



United States Department of the Interior

GEOLOGICAL SURVEY

P. O. Box 26124
Albuquerque, New Mexico 87125



FEB 12 1980

El Paso Natural Gas Company
Attention: Mr. D.N. Canfield
P. O. Box 1492
El Paso, Texas 79978

Gentlemen:

The 1980 plan of development submitted for the Huerfanito unit area, San Juan County, New Mexico, was approved on this date subject to like approval by the appropriate State officials.

Such plan proposes the drilling of a Pictured Cliffs replacement well in the NE $\frac{1}{4}$ sec. 11, T. 26 N., R. 9 W. Three approved copies are enclosed.

Sincerely yours,

(ORIG. SCD.) JAMES W. SUTHERLAND

Area Oil and Gas Supervisor, SRMA


Enclosure

cc: NMOCD, Santa Fe (1tr only)



ONE HUNDRED YEARS OF EARTH SCIENCE IN THE PUBLIC SERVICE

State of New Mexico



Commissioner of Public Lands

January 14, 1980

ALEX J. ARMIJO
COMMISSIONER

P. O. BOX 1148
SANTA FE, NEW MEXICO 87501

El Paso Natural Gas Company
P. O. Box 1492
El Paso, Texas 79978

286

Re: Huerfanito Unit
San Juan County, New Mexico
1980 DRILLING PROGRAM

ATTENTION: Mr. D. N. Canfield

Gentlemen:

The Commissioner of Public Lands has this date approved your 1980 Drilling Program for the Huerfanito Unit, San Juan County, New Mexico. Such plan provides for the drilling of well #63R. Our approval is subject to like approval by the United States Geological Survey and the New Mexico Oil Conservation Division.

Enclosed is one approved copy for your files.

Please remit a Three (\$3.00) Dollar filing fee.

Very truly yours,

ALEX J. ARMIJO
COMMISSIONER OF PUBLIC LANDS

BY:
RAY D. GRAHAM, Director
Oil and Gas Division
AC 505-827-2748

AJA/RDG/s
encl.
cc:

OCD-Santa Fe, New Mexico
USGS-Roswell, New Mexico
USGS-Albuquerque, New Mexico

January 23, 1979

United States Geological Survey
Drawer 1857
Roswell, New Mexico 88201

Commissioner of Public Lands
State of New Mexico
Post Office Box 1148
Santa Fe, New Mexico 87501

Oil Conservation Division
State of New Mexico
Post Office Box 2088
Santa Fe, New Mexico 87501

No. 286

Re: Huerfanito Unit
San Juan County, New Mexico
1979 Drilling Program

Gentlemen:

The 1979 Drilling Program for the Huerfanito Unit was approved as follows:

United States Geological Survey	January 17, 1979
Commissioner of Public Lands	January 4, 1979
Oil Conservation Division	January 5, 1979

A copy of this letter is being furnished to the Huerfanito Unit working interest owners.

Very truly yours,

Jeanne L. Morrison

Jeanne L. Morrison
Associate Landman
Land Department
Energy Resource Development

JLM/sfg
Huerfanito Unit 3.0, 5.0

WORKING INTEREST OWNERS

Belco Petroleum Corporation

Elizabeth Jeanne Turner Calloway

Benson-Montin-Greer Drilling Corporation

John Lee Turner

Barbara Ann McConnell Bruss

Frederick Eugene Turner

Chevron Oil Company (2)

Continental Oil Company

Getty Oil Company

Mr. A. R. Greer

Mrs. Charline K. Greer

Mrs. Irene K. Hine

La Plata Gathering System, Inc.

Mr. O. J. Lilly

Mr. Jack London, Jr.

Mr. K. E. McAfee

Barbara Irene McConnell

Mr. J. W. McConnell, Jr.

Mrs. Catherine B. McElvain
Individually and as Executrix of the
Estate of T. H. McElvain, Deceased

Mabelle Miller

Mobil Oil Corporation

Edith A. Payne

James M. Raymond

Mrs. Mary E. Senter

Mr. Thomas S. Senter

Southern Union Production Company

Southland Royalty Company

The Superior Oil Company

Mr. J. Glenn Turner, Jr.

Mr. J. Glenn Turner, Jr., as Trustee

Mr. William G. Webb



United States Department of the Interior

GEOLOGICAL SURVEY

P. O. Box 26124
Albuquerque, New Mexico 87125

JAN 17 1979

El Paso Natural Gas Company
Attention: Mr. D. N. Canfield
P. O. Box 1492
El Paso, Texas 79978

No. 286

Gentlemen:

Three approved copies of your 1979 plan of development for the Huerfanito unit area, San Juan County, New Mexico, are enclosed. Such plan, proposing the drilling of two Mesaverde wells, was approved on this date subject to like approval by the appropriate officials of the State of New Mexico.

Sincerely yours,

(ORIG. SGD.) JAMES W. SUTHERLAND


Oil and Gas Supervisor, SRMA

Enclosures (3)

cc:

NMOCD, Santa Fe (ltr. only) ← This Copy for
Com. Pub. Lands (ltr. only)

State of New Mexico



Commissioner of Public Lands

January 4, 1979

ALEX J. ARMIJO
COMMISSIONER

P. O. BOX 1148
SANTA FE, NEW MEXICO

El Paso Natural Gas Company
P. O. Box 1492
El Paso, Texas 79978

No. 286

Re: Huerfanito Unit
San Juan County, New Mexico
1979 DRILLING PROGRAM

ATTENTION: Mr. D. N. Canfield

Gentlemen:

The Commissioner of Public Lands has this date approved your 1979 Drilling Program for the Huerfanito Unit, San Juan County, New Mexico. Such plan calls for the drilling of two Mesaverde-Infill wells during the Calendar year 1979, namely the No. 87A and the No. 86A. This approval is subject to like approval by the United States Geological Survey and the New Mexico Oil Conservation Division.

Enclosed is one approved copy for your files.

Please remit a Three (\$3.00) Dollar filing fee.

Very truly yours,

ALEX J. ARMIJO
COMMISSIONER OF PUBLIC LANDS

BY:
RAY D. GRAHAM, Director
Oil and Gas Division

AJA/RDG/s
encls.
cc:

OCD-Santa Fe, New Mexico ✓
USGS-Roswell, New Mexico
USGS-Albuquerque, New Mexico

OIL CONSERVATION DIVISION

P. O. BOX 2088

SANTA FE, NEW MEXICO 87501

January 5, 1979

El Paso Natural Gas Company
P. O. Box 1492
El Paso, Texas 79978

Attention: D. N. Canfield

Re: Case No. 286
Huerfanito Unit
1979 Drilling Program

Gentlemen:

We hereby approve the 1979 Drilling Program for the Huerfanito Unit, San Juan County, New Mexico, subject to like approval by the United States Geological Survey and the Commissioner of Public Lands.

One approved copy of the Drilling Program is returned herewith.

Yours very truly,

JOE D. RAMEY
Director

JDR/LT/fd
enc.

cc: U.S.G.S. - Roswell
Commissioner of Public Lands

C
O
P
Y

El Paso NATURAL GAS
COMPANY

P. O. BOX 1492
EL PASO, TEXAS 79978
PHONE: 915-543-2600

December 22, 1978

United States Geological Survey
Drawer 1857
Roswell, New Mexico 88201

Commissioner of Public Lands
State of New Mexico
Post Office Box 1148
Santa Fe, New Mexico 87501

Oil Conservation Commission ✓
State of New Mexico
Post Office Box 2088
Santa Fe, New Mexico 87501

Re: Huerfanito Unit, I Sec. No. 943
San Juan County, New Mexico
1979 DRILLING PROGRAM

*No. 286
Approve*

Gentlemen:

By letter dated February 25, 1977, El Paso Natural Gas Company, as Unit Operator of the Huerfanito Unit filed a Drilling Program covering the subject Unit for the calendar year 1978. This Program provided for the drilling of no wells and none were drilled.

As of this date, the total number of wells in the Huerfanito Unit is as follows:

Pictured Cliffs, Commercial	60
Pictured Cliffs, Plugged and Abandoned	3
Gallup/Dakota (Commercial in Dakota Only)	1
Dakota, Commercial	18
Dakota, OWWO	1
Mesaverde, Commercial	2
Mesaverde/Dakota	10
Mesaverde/Dakota (Non-productive in Mesaverde)	1
Mesaverde, Plugged and Abandoned	2
	98

Pursuant to Section 9 of the Huerfanito Unit Agreement, El Paso Natural Gas Company, as Unit Operator, is submitting this Drilling Program providing for the drilling of two Mesaverde-Infill wells during the calendar year 1979.

<u>Well</u>	<u>Drilling Block</u>	<u>Formation</u>
#87A	Lots 3 & 4, S/2 NW/4, SW/4 Section 1, T-26-N, R-9-W	Mesaverde
#86A	W/2 Section 36, T-27-N, R-9-W	Mesaverde

All working interest owners have been contacted, and this Drilling Program reflects their desires. El Paso Natural Gas Company, as Unit Operator, and the working interest owners believe that all current obligations have been satisfied.

El Paso Natural Gas Company, as Unit Operator, plans to drill any offset wells required to prevent drainage of unitized substances and any other wells deemed necessary or desirable by the Unit Operator and the working interest owners.

If this Drilling Program is acceptable, please signify your approval as required under Section 10 of the Unit Agreement in the space provided on the attached sheet and return an approved copy to El Paso Natural Gas Company.

Copies of this letter are being sent to the working interest owners shown on the attached sheet.

Very truly yours,



D. N. Canfield
Director of Land
Energy Resource Development

DNC/JLM/sfg
Attachments
Huerfanito Unit, 3.0


cc: Mr. Antonio Martinez, Executive Director
New Mexico Oil and Gas Accounting Commission
P. O. Box 2308
Santa Fe, New Mexico 87501

APPROVED: _____
Regional Oil & Gas Supervisor
United States Geological Survey
Subject to like approval by the
Commissioner of Public Lands and
the Oil Conservation Commission

DATE: _____

APPROVED: _____
Commissioner of Public Lands
Subject to like approval by the
United States Geological Survey
and the Oil Conservation Commission

DATE: _____

APPROVED:  _____
Oil Conservation Commission
Subject to like approval by the
United States Geological Survey
and the Commissioner of Public Lands

DATE: 11/5/79

The foregoing approvals are for the 1979 Drilling Program for the
Huerfanito Unit I. Sec. No. 943, San Juan County, New Mexico.

WORKING INTEREST OWNERS

Belco Petroleum Corporation

Elizabeth Jeanne Turner Calloway

Benson-Montin-Greer Drilling Corporation

John Lee Turner

Barbara Ann McConnell Bruss

Frederick Eugene Turner

Chevron Oil Company (2)

Continental Oil Company

Getty Oil Company

Mr. A. R. Greer

Mrs. Charline K. Greer

Mrs. Irene K. Hine

La Plata Gathering System, Inc.

Mr. O. J. Lilly

Mr. Jack London, Jr.

Mr. K. E. McAfee

Barbara Irene McConnell

Mr. J. W. McConnell, Jr.

Mrs. Catherine B. McElvain
Individually and as Executrix of the
Estate of T. H. McElvain, Deceased

Mabelle Miller

Mobil Oil Corporation

Edith A. Payne

James M. Raymond

Mrs. Mary E. Senter

Mr. Thomas S. Senter

Southern Union Production Company

Southland Royalty Company

The Superior Oil Company

Mr. J. Glenn Turner, Jr.

Mr. J. Glenn Turner, Jr., as Trustee

Mr. William G. Webb

El Paso NATURAL GAS
COMPANY

P.O. BOX 1492
EL PASO, TEXAS 79978
PHONE: 915 543-2600

March 15, 1978

Regional Oil & Gas Supervisor
United States Geological Survey
Drawer 1857
Roswell, New Mexico 88201

Commissioner of Public Lands
State of New Mexico
Post Office Box 1148
Santa Fe, New Mexico 87501

Oil Conservation Commission
State of New Mexico
Post Office Box 2088
Santa Fe, New Mexico 87501

Re: Huerfanito Unit
San Juan County, New Mexico
1978 DRILLING PROGRAM

Gentlemen:

The 1978 Drilling Program for the referenced unit was approved by the regulatory bodies on the following dates:

United States Geological Survey	March 6, 1978
Commissioner of Public Lands	March 7, 1978
Oil Conservation Commission	March 10, 1978

Copies of this letter are being sent to the working interest owners of the referenced unit.

Yours very truly,



Derold Maney
Landman
Land Department
Energy Resource Development

DM/sf

Huerfanito Unit 3.0

HUERFANITO UNIT
WORKING INTEREST OWNERS

Austral Oil Company, Inc.

Belco Petroleum Corporation

Benson-Montin-Greer Drilling Corporation

Barbara Ann McConnell Bruss

Chevron Oil Company (2)

Continental Oil Company

Getty Oil Company

Mr. A. R. Greer

Mrs. Charline K. Greer

Mrs. Irene K. Hine

La Plata Gathering System, Inc.

Mr. O. J. Lilly

Mr. Jack London, Jr.

Mr. K. E. McAfee

Barbara Irene McConnell

Mr. J. W. McConnell, Jr.

Mrs. Catherine B. McElvain
Individually and as Executrix of the
Estate of T. H. McElvain, Deceased

Mabelle Miller

Mobil Oil Corporation

Edith A. Payne

Mrs. Mary E. Senter

Mr. Thomas S. Senter

Southern Union Production Company

Southland Royalty Company

Mr. J. Glenn Turner, Jr.
Independent Executor for the
Estate of J. Glenn Turner, Deceased

Mr. William G. Webb

OIL CONSERVATION COMMISSION

P. O. BOX 2088

SANTA FE, NEW MEXICO 87501

March 10, 1978

**El Paso Natural Gas Company
P. O. Box 1492
El Paso, Texas 79978**

Attention: D. N. Canfield

**Re: Case No. 286
Huerfanito Unit
1978 Drilling Program**

Gentlemen:

We hereby approve the 1978 Drilling Program for the Huerfanito Unit, San Juan County, New Mexico, subject to like approval by the United States Geological Survey and the Commissioner of Public Lands.

One approved copy of the Drilling Program is returned herewith.

Very truly yours,

**JOE D. RAMEY
Secretary-Director**

JDR/fd

**cc: U.S.G.S. - Roswell
Commissioner of Public Lands**

413133

January 12, 1978

Regional Oil & Gas Supervisor
United States Geological Survey
Drawer 1857
Roswell, New Mexico 88201

Commissioner of Public Lands
State of New Mexico
Post Office Box 1148
Santa Fe, New Mexico 87501

Page 236

Oil Conservation Commission
State of New Mexico
Post Office Box 2088
Santa Fe, New Mexico 87501

6/1/78

Re: Huerfanito Unit, I Sec. No. 943
San Juan County, New Mexico
1978 DRILLING PROGRAM

Gentlemen:

By letter dated February 25, 1977, El Paso Natural Gas Company, as Unit Operator of the Huerfanito Unit, filed a Drilling Program covering the subject Unit for the calendar year 1977. This Program provided for the drilling of no wells and none were drilled.

As of this date, the total number of wells in the Huerfanito Unit is as follows:

Pictured Cliffs, Commercial	60
Pictured Cliffs, Plugged and Abandoned	3
Gallup/Dakota (Commercial in Dakota only)	1
Dakota, Commercial	18
Dakota, OWWO	1
Mesaverde, Commercial	3
Mesaverde/Dakota	10
Mesaverde/Dakota (Non-productive in Mesaverde)	1
Mesaverde, Plugged and Abandoned	<u>1</u>
	98

Regional Oil and Gas Supervisor
Commissioner of Public Lands
Oil Conservation Commission
Page Two

Pursuant to Section 9 of the Huerfanito Unit Agreement, El Paso Natural Gas Company, as Unit Operator, is submitting this Drilling Program providing for the drilling of no wells during the calendar year 1978.

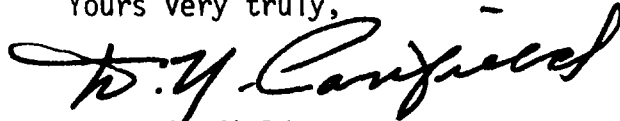
All working interest owners have been contacted, and this Drilling Program reflects their desires. El Paso Natural Gas Company, as Unit Operator, and the working interest owners believe that all current obligations have been satisfied.

El Paso Natural Gas Company, as Unit Operator, plans to drill any off-set wells required to prevent drainage of unitized substances and any other wells deemed necessary or desirable by the Unit Operator and the working interest owners.

If this Drilling Program is acceptable, please signify your approval as required under Section 9 of the Unit Agreement in the space provided on the attached sheet and return an approved copy to El Paso Natural Gas Company.

Copies of this letter are being sent to the working interest owners shown on the attached sheet.

Yours very truly,

A handwritten signature in black ink, appearing to read "D. N. Canfield", written in a cursive style.

D. N. Canfield
Director of Land
Energy Resource Development

DNC/DM/ag
Attachments
Huerfanito Unit, 3.0

cc: Mr. Antonio Martinez, Executive Director
New Mexico Oil and Gas Accounting Commission
P. O. Box 2308
Santa Fe, New Mexico 87501

APPROVED:

Regional Oil & Gas Supervisor
United States Geological Survey
(Subject to like approval by the
Commissioner of Public Lands and
the Oil Conservation Commission)

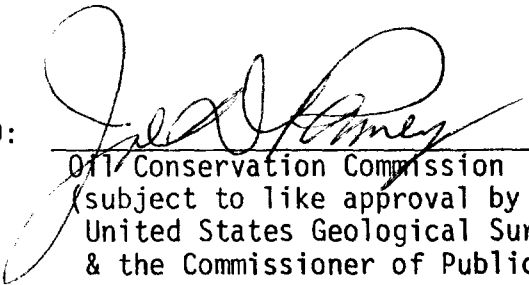
DATED: _____

APPROVED:

Commissioner of Public Lands
(subject to like approval by the
United States Geological Survey
& the Oil Conservation Commission)

DATED: _____

APPROVED:



Oil Conservation Commission
(subject to like approval by the
United States Geological Survey
& the Commissioner of Public Lands)

DATED: 3/10/78

The foregoing approvals are for the 1978 Drilling Program for the Huerfanito Unit, I. Sec. No. 943, San Juan County, New Mexico.

HUERFANITO UNIT
Working Interest Owners

Austral Oil Company, Inc.

Aztec Oil & Gas Company

Belco Petroleum Corporation

Benson-Montin-Greer Drilling Corporation

Barbara Ann McConnell Bruss

Chevron Oil Company

Continental Oil Company

Mr. A. R. Greer

Mrs. Charline K. Greer

Mrs. Irene K. Hine

La Plata Gathering System, Inc.

Mr. O. J. Lilly

Mr. Jack London, Jr.

Mr. K. E. McAfee

Barbara Irene McConnell

Mr. J. W. McConnell, Jr.

Mrs. Catherine B. McElvain

Mabelle Miller

Mobil Oil Corporation

Edith A. Payne

Mrs. Mary E. Senter

Mr. Thomas S. Senter

Skelly Oil Company

Southern Union Production Company

Mr. J. Glenn Turner

Mr. William G. Webb



United States Department of the Interior

GEOLOGICAL SURVEY

P. O. Box 26124
Albuquerque, New Mexico 87125

MAR 06 1978

El Paso Natural Gas Company
Attention: Mr. D. H. Canfield
P. O. Box 1492
El Paso, Texas 79978

no. 280

Gentlemen:

Three approved copies of your 1978 plan of development for the
Huerfanito unit area, San Juan County, New Mexico, are enclosed.

Such plan, proposing no drilling, was approved on this date
subject to like approval by the appropriate officials of the
State of New Mexico.

Sincerely yours,

(ORIG. SGD.) GENE F. DANIEL
GENE F. DANIEL
Acting Area Oil & Gas Supervisor

Enclosures

cc:
NMOCC, Santa Fe (Ltr. only) ←
Com. Pub. Lands, Santa Fe (Ltr. only)

State of New Mexico

RECEIVED

MAR 8 1978

Oil Conservation Commission



Commissioner of Public Lands

PHIL R. LUCERO
COMMISSIONER

March 7, 1978

P. O. BOX 1148
SANTA FE, NEW MEXICO 87501

El Paso Natural Gas Company
P. O. Box 1492
El Paso, Texas 79978

No. 280

Re: Huerfanito Unit
San Juan County, New Mexico
1978 DRILLING PROGRAM

ATTENTION: Mr. D. N. Canfield

Gentlemen:

The Commissioner of Public Lands has this date approved your 1978 Drilling Program for the Huerfanito Unit, San Juan County, New Mexico. Such plan proposes the drilling of no wells during 1978.

Our approval is subject to like approval by the United States Geological Survey and the New Mexico Oil Conservation Commission.

Enclosed is one approved copy for your files.

Please remit a Three (\$3.00) Dollar filing fee.

Very truly yours,

PHIL R. LUCERO
COMMISSIONER OF PUBLIC LANDS


BY:
RAY D. GRAHAM, Director
Oil and Gas Division

PRL/RDG/s

encl.

cc: OCC-Santa Fe, New Mexico ✓
USGS-Roswell, New Mexico
USGS-Albuquerque, New Mexico

El Paso NATURAL GAS
COMPANY



P. O. BOX 1492
EL PASO, TEXAS 79978
PHONE: 915-543-2600

April 4, 1977

Regional Oil & Gas Supervisor
United States Geological Survey
Drawer 1857
Roswell, New Mexico 88201

Commissioner of Public Lands
State of New Mexico
Post Office Box 1148
Santa Fe, New Mexico 87501

Oil Conservation Commission
State of New Mexico
Post Office Box 2088
Santa Fe, New Mexico 87501

Re: Huerfanito Unit
San Juan County, New Mexico
1977 DRILLING PROGRAM

Gentlemen:

The 1977 Drilling Program for the referenced unit was approved by the regulatory bodies on the following dates:

United States Geological Survey	March 30, 1977
Commissioner of Public Lands	March 8, 1977
Oil Conservation Commission	March 30, 1977

Copies of this letter are being sent to the working interest owners of the referenced unit.

Yours very truly,

Derold Maney
Landman
Land Department
Energy Resource Development

DM/mb
Huerfanito Unit 3.0



United States Department of the Interior

286

GEOLOGICAL SURVEY

Conservation Division
Western Bank Building
505 Marquette, NW, Room 815
Albuquerque, New Mexico 87102

MAR 30 1977

El Paso Natural Gas Company
Attention: Mr. D. H. Canfield
P.O. Box 1492
El Paso, Texas 79978

Gentlemen:

The 1977 plan of development submitted for the Huerfanito unit area, San Juan County, New Mexico, was approved on this date subject to like approval by the appropriate State officials.

Such plan proposes no drilling during 1977, and three approved copies are enclosed.

Sincerely yours,

(PRG. RGD.) JAMES W. SUTHERLAND

Area Oil and Gas Supervisor

Enclosure

cc:
NMOCC, Santa Fe (1tr. only)
Com. Pub. Lands, Santa Fe (1tr. only)

OIL CONSERVATION COMMISSION

P. O. BOX 2088

SANTA FE, NEW MEXICO 87501

March 30, 1977

El Paso Natural Gas Company
P. O. Box 1492
El Paso, Texas 79978

Attention: Mr. D. N. Canfield

Re: 1977 Drilling Program
Huerfanito Unit, San Juan
County, New Mexico

Gentlemen:

This is to advise that the New Mexico Oil Conservation Commission has this date approved the Drilling Program providing for the drilling of no wells during the calendar year 1977 for the Huerfanito Unit, San Juan County, New Mexico, subject to like approval by the United States Geological Survey and the Commissioner of Public Lands of the State of New Mexico.

One approved copy of the program is returned herewith.

Very truly yours,

JOE D. RAMEY
Secretary-Director

JDR/JEK/og

cc: Commissioner of Public Lands
Land Office Building
Santa Fe, New Mexico

United States Geological Survey
Box 1857
Roswell, New Mexico

February 25, 1977

Regional Oil & Gas Supervisor
United States Geological Survey
Drawer 1857
Roswell, New Mexico 88201

Commissioner of Public Lands
State of New Mexico
Post Office Box 1148
Santa Fe, New Mexico 87501

Oil Conservation Commission
State of New Mexico
P. O. Box 2088
Santa Fe, New Mexico 87501

Re: Huerfanito Unit, I Sec. No. 943
San Juan County, New Mexico
1977 DRILLING PROGRAM

Gentlemen:

By letter dated December 19, 1975, El Paso Natural Gas Company, as Unit Operator of the Huerfanito Unit filed a Drilling Program covering the subject Unit for the calendar year 1976. This Program provided for the drilling of no wells and none were drilled.

As of this date, the total number of wells in the Huerfanito Unit is as follows:

Pictured Cliffs, Commercial	60
Pictured Cliffs, Plugged and Abandoned	3
Gallup/Dakota (Commercial in Dakota only)	1
Dakota, Commercial	18
Dakota, OWWO	1
Mesaverde, Commercial	3
Mesaverde/Dakota	10
Mesaverde/Dakota (Non-productive in Mesaverde)	1
Mesaverd, Plugged and Abandoned	1
	<u>98</u>

Regional Oil and Gas Supervisor
Commissioner of Public Lands
Oil Conservation Commission
Page Two

Pursuant to Section 9 of the Huerfanito Unit Agreement, El Paso Natural Gas Company, as Unit Operator, is submitting this Drilling Program providing for the drilling of no wells during the calendar year 1977.

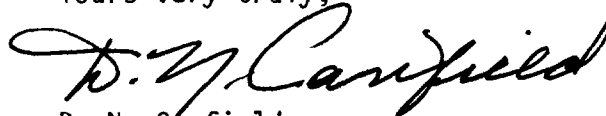
All working interest owners have been contacted, and this Drilling Program reflects their desires. El Paso Natural Gas Company, as Unit Operator, and the working interest owners believe that all current obligations have been satisfied.

El Paso Natural Gas Company, as Unit Operator, plans to drill any offset wells required to prevent drainage of unitized substances and any other wells deemed necessary or desirable by the Unit Operator and the working interest owners.

If this Drilling Program is acceptable, please signify your approval as required under Section 9 of the Unit Agreement in the space provided on the attached sheet and return an approved copy to El Paso Natural Gas Company.

Copies of this letter are being sent to the working interest owners shown on the attached sheet.

Yours very truly,



D. N. Canfield
Director of Land
Energy Resource Development

DNC/DW/mb

Attachments

Huerfanito Unit, 3.0

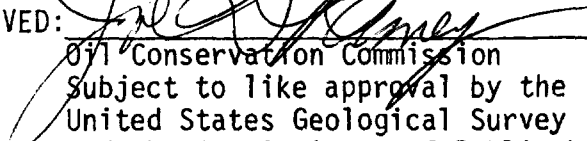
Cc: Mr. Antonio Martinez, Executive Director
New Mexico Oil and Gas Accounting Commission
P. O. Box 2308
Santa Fe, New Mexico 87501

APPROVED: _____
Regional Oil & Gas Supervisor
United States Geological Survey
Subject to like approval by the
Commissioner of Public Lands and
the Oil Conservation Commission

DATE: _____

APPROVED: _____
Commissioner of Public Lands
Subject to like approval by the
United States Geological Survey
and the Oil Conservation Commission

DATE: _____

APPROVED:  _____
Oil Conservation Commission
Subject to like approval by the
United States Geological Survey
and the Commissioner of Public Lands

DATE: March 30, 1977

The foregoing approvals are for the 1977 Drilling Program for the Huerfanito Unit, I. Sec. No. 943, San Juan County, New Mexico.

HUERFANITO UNIT
Working Interest Owners

Austral Oil Company, Inc.

Aztec Oil & Gas Company

Delco Petroleum Corporation

Benson-Montin-Greer Drilling Corporation

Barbara Ann McConnell Bruss

Chevron Oil Company

Continental Oil Company

Mr. A. R. Greer

Mrs. Charline K. Greer

Mrs. Irene K. Hine

La Plata Gathering System, Inc.

Mr. O. J. Lilly

Mr. Jack London, Jr.

Mr. K. E. McAfee

Barbara Irene McConnell

Mr. J. W. McConnell, Jr.

Mrs. Catherine B. McElvain

Mabelle Miller

Mobil Oil Corporation

Edith A. Payne

Mrs. Mary E. Senter

Mr. Thomas S. Senter

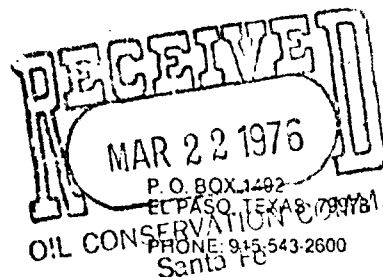
Skelly Oil Company

Southern Union Production Company

Mr. J. Glenn Turner

Mr. William G. Webb

El Paso NATURAL GAS
COMPANY



March 17, 1976

286

Regional Oil & Gas Supervisor
United States Geological Survey
Drawer 1857
Roswell, New Mexico 88201

Commissioner of Public Lands
State of New Mexico
Post Office Box 1148
Santa Fe, New Mexico 87501

Oil Conservation Commission
State of New Mexico
Post Office Box 2088
Santa Fe, New Mexico 87501

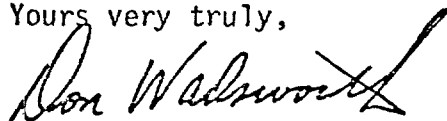
Gentlemen:

The 1976 Drilling Programs for the below listed units were approved by the regulatory bodies on the dates indicated:

<u>Unit</u>	<u>USGS</u>	<u>CPL</u>	<u>OCC</u>
San Juan 28-7 Unit	3-12-76	2-2-76	2-12-76
San Juan 29-4 Unit	3-10-76	N/A	2-12-76
Canyon Largo Unit	3-10-76	1-16-76	1-8-76
✓ Huerfanito Unit	3-10-76	1-6-76	1-8-76

Copies of this letter are being sent to the working interest owners of the above units.

Yours very truly,



Don Wadsworth
Landman
Land Department
Energy Resource Development

SJ 28-7, 3.0
SJ 29-4
Huerfanito
CLU



United States Department of the Interior

GEOLOGICAL SURVEY

Drawer 1857
Roswell, New Mexico 88201

March 10, 1976

286

El Paso Natural Gas Company
Attention: Mr. D. N. Canfield
P.O. Box 1492
El Paso, Texas 79978

Gentlemen:

Four approved copies of your 1976 plan of development for the Huerfanito unit area, San Juan County, New Mexico, proposing the drilling of no additional wells, are enclosed. Such plan was approved on this date subject to like approval by the appropriate officials of the State of New Mexico.

Sincerely yours,

(ORIG. SGD.) CARL C. TRAYWICK

CARL C. TRAYWICK
Acting Area Oil and Gas Supervisor

CC:
Farmington (w/cy plan)
NMOCC, Santa Fe (ltr. only) ← This Copy for
Com. Pub. Lands, Santa Fe (ltr. only)

JAGillham:dap

OIL CONSERVATION COMMISSION

P. O. BOX 2088

SANTA FE, NEW MEXICO 87501

286

January 8, 1976

El Paso Natural Gas Company
P. O. Box 1492
El Paso, Texas 79978

Attention: Mr. D. N. Canfield

Re: 1976 Drilling Program,
Huerfanito Unit, San Juan
County, New Mexico.

Gentlemen:

This is to advise that the New Mexico Oil Conservation Commission has this date approved the Drilling Program for the calendar year 1976 providing for the drilling of no wells for the Huerfanito Unit, San Juan County, New Mexico, subject to like approval by the United States Geological Survey and the Commissioner of Public Lands of the State of New Mexico.

Two approved copies of the program are returned herewith.

Very truly yours,

JOE D. RAMEY
Secretary-Director

JDR/JEK/og

cc: United States Geological Survey
Roswell, New Mexico

Commissioner of Public Lands
Santa Fe, New Mexico

December 19, 1975

Regional Oil & Gas Supervisor
United States Geological Survey
Drawer 1857
Roswell, New Mexico 88201

Commissioner of Public Lands
State of New Mexico
P. O. Box 1148
Santa Fe, New Mexico 87501

Oil Conservation Commission
State of New Mexico
P. O. Box 2088
Santa Fe, New Mexico 87501

Re: Huerfanito Unit, I Sec. No. 943
San Juan County, New Mexico
1976 DRILLING PROGRAM

Gentlemen:

By letter dated November 5, 1974, El Paso Natural Gas Company, as Unit Operator, filed a Drilling Program for the referenced Unit for the calendar year 1975. Said Program provided for the drilling of no wells during the 1975 calendar year, and none were drilled in subject Unit during the year.

As of this date, the total number of wells drilled in the Huerfanito Unit Area is as follows:

Pictured Cliffs, Commercial	60
Pictured Cliffs, Plugged & Abandoned	3
Gallup/Dakota (Commercial in Dakota only)	1
Dakota, Commercial	18
Dakota, OWWO	1
Mesaverde, Commercial	3
Mesaverde/Dakota	10
Mesaverde/Dakota (Non-productive in Mesaverde)	1
Mesaverde, Plugged & Abandoned	1
	<u>98</u>

Regional Oil & Gas Supervisor
Commissioner of Public Lands
Oil Conservation Commission

December 19, 1975
Page 2.

Pursuant to Section 9 of the Huerfanito Unit Agreement, El Paso Natural Gas Company, as Unit Operator, hereby respectfully requests the approval of a Drilling Program for the calendar year 1976 providing for the drilling of no wells during the year.

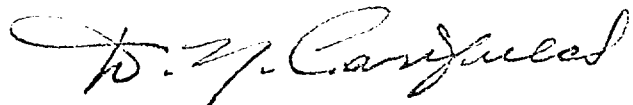
All the working interest owners have been contacted, and this Drilling Program reflects their desires. El Paso Natural Gas Company, as Unit Operator, and the working interest owners believe that all current obligations have been satisfied.

El Paso Natural Gas Company, as Unit Operator, will drill any offset wells required to prevent drainage of unitized substances and any other wells subsequently deemed necessary or which are requested by the Unit Operator and the working interest owners.

If this Drilling Program is acceptable, please signify your approval as required under Section 9 of the Unit Agreement in the space provided on the attached sheet and return an approved copy to El Paso Natural Gas Company.

Copies of this Drilling Program are being sent to the working interest owners shown on the attached sheet.

Very truly yours,



D. N. Canfield
Director of Land
Energy Resource Development

DNC:DW:sas
Attachments
Huerfanito 3.0


cc: Mr. Antonio Martinez
Executive Director
New Mexico Oil and Gas
Accounting Commission
P. O. Box 2308
Santa Fe, New Mexico 87501

APPROVED: _____
Regional Oil & Gas Supervisor
United States Geological Survey
Subject to like approval by the
Commissioner of Public Lands and
the Oil Conservation Commission

DATE: _____

APPROVED: _____
Commissioner of Public Lands
Subject to like approval by the
United States Geological Survey
and the Oil Conservation Commission

DATE: _____

APPROVED:  _____
Oil Conservation Commission
Subject to like approval by the
United States Geological Survey
and the Commissioner of Public Lands

DATE: _____

The foregoing approvals are for the 1976 Drilling Program for the Huerfanito Unit, I. Sec. No. 943, San Juan County, New Mexico.

HUERFANITO UNIT
Working Interest Owners

Austral Oil Company, Inc.

Aztec Oil & Gas Company

Belco Petroleum Corporation

Benson-Montin-Greer Drilling Corporation

Barbara Ann McConnell Bruss

Chevron Oil Company

Continental Oil Company

Mr. A. R. Greer

Mrs. Charline K. Greer

Mrs. Irene K. Hine

La Plata Gathering System, Inc.

Mr. O. J. Lilly

Mr. Jack London, Jr.

Mr. K. E. McAfee

Barbara Irene McConnell

Mr. J. W. McConnell, Jr.

Mrs. Catherine B. McElvain

Mabelle Miller

Mobil Oil Corporation

Edith A. Payne

Mrs. Mary E. Senter

Mr. Thomas S. Senter

Skelly Oil Company

Southern Union Production Company


Mr. J. Glenn Turner

Mr. William G. Webb



PHIL R. LUCERO
COMMISSIONER

State of New Mexico



Commissioner of Public Lands

January 6, 1976

TELEPHONE
505-827-2748

P. O. BOX 1148
SANTA FE, NEW MEXICO 87501

El Paso Natural Gas Company
P. O. Box 1492
El Paso, Texas 79999

Re: Huerfanito Unit
1976 DRILLING PROGRAM
San Juan County, New Mexico

ATTENTION: Mr. D. N. Canfield

Gentlemen:

The Commissioner of Public Lands has this date approved your 1976 Drilling Program for the Huerfanito Unit, San Juan County, New Mexico. Such plan proposes the drilling of no wells during 1976. This approval is subject to like approval by the United States Geological Survey and the Oil Conservation Commission.

In the future please submit three (3) copies of your plan of development to this office. We shall retain two copies and return one approved copy to you.

One approved copy of the plan is enclosed.

Please remit a Three (\$3.00) Dollar filing fee.

Very truly yours,

PHIL R. LUCERO
COMMISSIONER OF PUBLIC LANDS

BY:
RAY D. GRAHAM, Director
Oil and Gas Division

PRL/RDG/s
encl.

cc: USGS-Roswell, New Mexico
OCC- Santa Fe, New Mexico

El Paso Natural Gas Company

El Paso, Texas 79978

RECEIVED
MAR 21 1975
REGISTRATION COMMISSION
SANTA FE

March 21, 1975

Regional Oil & Gas Supervision
United States Geological Survey
Drawer 1857
Roswell, New Mexico 88201

Commissioner of Public Lands
State of New Mexico
P. O. Box 1148
Santa Fe, New Mexico 87501

Oil Conservation Commission
State of New Mexico
P. O. Box 2088
Santa Fe, New Mexico 87501

Re: 1975 Drilling Programs

Gentlemen:

The 1975 Drilling Programs for the listed units were approved by the regulatory bodies on the dates indicated.

APPROVAL

<u>Unit</u>	<u>USGS</u>	<u>CPL</u>	<u>OCC</u>
San Juan 27-4	12-2-74	N/A	12-5-74
San Juan 28-4	12-2-74	N/A	12-5-74
San Juan 29-4	12-18-74	N/A	12-4-74
San Juan 29-7	1-6-75	12-3-74	12-5-74
San Juan 30-6	1-6-75	12-3-74	12-5-74
San Juan 32-5	1-6-75	11-1-74	12-5-74
✓ Huerfanito	1-6-75	11-12-74	12-5-74
Huerfano	1-15-75	12-27-74	1-8-75
Lindrieth	12-18-74	11-18-74	12-5-74
Rincon	1-6-75	12-3-74	12-5-74



United States Department of the Interior

GEOLOGICAL SURVEY
Drawer 1857
Roswell, New Mexico 88201

January 6, 1975

286

El Paso Natural Gas Company
Attention: Mr. D. N. Canfield
P.O. Box 1492
El Paso, Texas 79978

Gentlemen:


The 1975 plan of development submitted for the Huerfanito unit area, San Juan County, New Mexico, was approved on this date subject to like approval by the appropriate State officials. Such plan proposes the drilling of no additional wells and three approved copies are enclosed.

Sincerely yours,

CARL C. TRAYWICK
Acting Area Oil and Gas Supervisor

cc:
NMOCC, Santa Fe (ltr only)
Com. Pub (w/cy plan)
Farmin

JAGi:n:ds



United States Department of the Interior

GEOLOGICAL SURVEY
Drawer 1857
Roswell, New Mexico 88201

January 6, 1975

786

El Paso Natural Gas Company
Attention: Mr. D. N. Canfield
P.O. Box 1492
El Paso, Texas 79978

Gentlemen:

The 1975 plan of development submitted for the Huerfanito unit area, San Juan County, New Mexico, was approved on this date subject to like approval by the appropriate State officials. Such plan proposes the drilling of no additional wells and three approved copies are enclosed.

Sincerely yours,

CARL C. TRAYWICK
Acting Area Oil and Gas Supervisor

cc:

NMOCC, Santa Fe (ltr only)
Com. Pub. Lands, Santa Fe (ltr only)
Farmington (w/cy plan)

JAGillham:ds

OIL CONSERVATION COMMISSION

P. O. BOX 2088

SANTA FE NEW MEXICO 87501

December 5, 1974

286

C
O
P
Y

El Paso Natural Gas Company
Box 1492
El Paso, Texas 79978

Re: 1975 Drilling Program,
Huerfanito Unit, San Juan
County, New Mexico

Gentlemen:

This is to advise that the New Mexico Oil Conservation Commission has this date approved the Drilling Program for the calendar year 1975 providing for the drilling of no wells for the Huerfanito Unit, San Juan County, New Mexico, subject to like approval by the United States Geological Survey and the Commissioner of Public Lands of the State of New Mexico.

One approved copy of the program is returned herewith.

Very truly yours,

A. L. PORTER, Jr.
Secretary-Director

ALP/JEK/og

cc: Commissioner of Public Lands - Santa Fe
United States Geological Survey - Roswell

El Paso Natural Gas Company

El Paso, Texas 79978

November 5, 1974

Regional Oil & Gas Supervisor
United States Geological Survey
Drawer 1857
Roswell, New Mexico 88201

Commissioner of Public Lands
State of New Mexico
P. O. Box 1148
Santa Fe, New Mexico 87501

Oil Conservation Commission
State of New Mexico
P. O. Box 2088
Santa Fe, New Mexico 87501

Re: Huerfanito Unit, I Sec. No. 943
San Juan County, New Mexico
1975 DRILLING PROGRAM

Gentlemen:

By letter dated March 1, 1974, El Paso Natural Gas Company, as Unit Operator, filed a Drilling Program for the referenced Unit for the calendar year 1974. Said Program provided for the drilling of no wells during the 1974 calendar year, and none were drilled in subject Unit during the year.

As of this date, the total number of wells drilled in the Huerfanito Unit Area is as follows:

Pictured Cliffs, Commercial	60
Pictured Cliffs, Plugged & Abandoned	3
Gallup-Dakota (Commercial in Dakota only)	1
Dakota, Commercial	18
Dakota, OWWO	1
Mesaverde, Commercial	3
Mesaverde-Dakota	10
Mesaverde-Dakota (Non-productive in Mesaverde)	1
Mesaverde, Plugged & Abandoned	<u>1</u>
	98

Regional Oil & Gas Supervisor
Commissioner of Public Lands
Oil Conservation Commission
Page Two

Pursuant to Section 9 of the Huerfanito Unit Agreement, El Paso Natural Gas Company, as Unit Operator, hereby respectfully requests the approval of a Drilling Program for the calendar year 1975 providing for the drilling of no wells during the year.

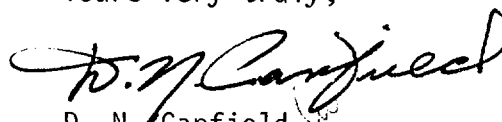
All the working interest owners have been contacted, and this Drilling Program reflects their desires. El Paso Natural Gas Company, as Unit Operator, and the working interest owners believe that all current obligations have been satisfied.

El Paso Natural Gas Company, as Unit Operator, will drill any offset wells required to prevent drainage of unitized substances and any other wells subsequently deemed necessary or which are requested by the Unit Operator and the working interest owners.

If this Drilling Program is acceptable, please signify your approval as required under Section 9 of the Unit Agreement in the space provided on the attached sheet and return an approved copy to El Paso Natural Gas Company.

Copies of this Drilling Program are being sent to the working interest owners shown on the attached sheet.

Yours very truly,

A handwritten signature in dark ink, appearing to read "D. N. Canfield", is written over a circular embossed seal.


D. N. Canfield
Director
Land Department
Energy Resource Development

DNC:DW:km
Enclosures
Huerfanito 3.0

cc: Mr. Antonio Martinez
Executive Director
New Mexico Oil and Gas Accounting Commission
P. O. Box 2308
Santa Fe, New Mexico 87501

APPROVED: _____ DATE: _____
Regional Oil & Gas Supervisor
United States Geological Survey
Subject to like approval by the
Commissioner of Public Lands and
the Oil Conservation Commission

APPROVED: _____ DATE: _____
Commissioner of Public Lands
Subject to like approval by the
United States Geological Survey and
the Oil Conservation Commission

APPROVED:  _____ DATE: December 5, 1974
Oil Conservation Commission
Subject to like approval by the
United States Geological Survey
and the Commissioner of Public Lands

The foregoing approvals are for the 1975 Drilling Program for the
Huerfanito Unit, I. Sec. No. 943, San Juan County, New Mexico.

HUERFANITO UNIT
Working Interest Owners

Austral Oil Company, Inc.

Aztec Oil & Gas Company

Belco Petroleum Corporation

Benson-Montin-Greer Drilling Corp.

Barbara Ann McConnell Bruss

Chevron Oil Company (2)

Continental Oil Company

A. R. Greer

Mrs. Charline K. Greer

Mrs. Irene K. Hine

La Plata Gathering System, Inc.

O. J. Lilly

Jack London, Jr.

K. E. McAfee

Barbara Irene McConnell

J. W. McConnell, Jr.

Mrs. Catherine B. McElvain, Individually
and as Executrix of the Estate of T. H.
McElvain, Deceased

Forrest B. Miller and
Mabelle Miller

Mobil Oil Corporation (3)

Edith A. Payne

Mrs. Mary E. Senter

Thomas S. Senter

Skelly Oil Company

Southern Union Production Co.

J. Glenn Turner

William G. Webb

El Paso Natural Gas Company

El Paso, Texas 79978

May 23, 1974

Regional Oil and Gas Supervisor
United States Geological Survey
Drawer 1857
Roswell, New Mexico 88201

Commissioner of Public Lands
State of New Mexico
Post Office Box 1148
Santa Fe, New Mexico 87501

Oil Conservation Commission
State of New Mexico
Post Office Box 2088
Santa Fe, New Mexico 87501

Re: Huerfanito Unit
San Juan County, New Mexico
1974 Drilling Program

Gentlemen:

This is to advise you that the 1974 Drilling Program for the captioned Unit was approved on the following dates:

United States Geological Survey	-	May 21, 1974
Commissioner of Public Lands	-	March 15, 1974
Oil Conservation Commission	-	March 18, 1974

A copy of this letter is being sent to the working interest owners of the Huerfanito Unit.

Yours very truly,



Terry Srsen
Landman, Land Department
Energy Resource Development

TS:lj
Huerfanito Unit 3.0

cc: Mr. Antonio Martinez
Executive Director, New Mexico Oil &
Gas Accounting Commission
P. O. Box 2308
Santa Fe, New Mexico 87501



United States Department of the Interior

GEOLOGICAL SURVEY

Drawer 1857
Roswell, New Mexico 88201

May 21, 1974

El Paso Natural Gas Company
Attention: Mr. D. N. Canfield
P. O. Box 1492
El Paso, Texas 79978

Gentlemen:

Three approved copies of your 1974 plan of development for the Huerfanito unit area, San Juan County, New Mexico, are enclosed. Such plan, proposing continuation of current operation and the drilling of no additional wells, was approved on this date subject to like approval by the appropriate official of the State of New Mexico.

Sincerely yours,

N. O. Frederick
Area Oil and Gas Supervisor

cc:
Farmington (w/cy plan)
NMOCC, Santa Fe (ltr only)✓
Com. Pub. Lands, Santa Fe (ltr only)

JAG:td

OIL CONSERVATION COMMISSION

P. O. BOX 2088

SANTA FE, NEW MEXICO 87501

March 18, 1974

286

C
O
P
Y

El Paso Natural Gas Company
P. O. Box 1492
El Paso, Texas 79978

Attention: Mr. D. N. Canfield

Re: 1974 Drilling Program
Huerfanito Unit, San
Juan County, New Mexico

Gentlemen:

This is to advise that the New Mexico Oil Conservation Commission has this date approved the Drilling Program for the calendar year 1974, providing for the drilling of no wells during the year, for the Huerfanito Unit, San Juan County, New Mexico, subject to like approval by the United States Geological Survey and the Commissioner of Public Lands of the State of New Mexico.

One approved copy of the program is returned herewith.

Very truly yours,

A. L. PORTER, Jr.
Secretary-Director

ALP/JFK/og

cc: Commissioner of Public Lands - Santa Fe
U. S. Geological Survey - Roswell

El Paso Natural Gas Company

El Paso, Texas 79978

March 1, 1974

Regional Oil & Gas Supervisor
United States Geological Survey
Drawer 1857
Roswell, New Mexico 88201

Commissioner of Public Lands
State of New Mexico
Post Office Box 1148
Santa Fe, New Mexico 87501

Oil Conservation Commission
State of New Mexico
Post Office Box 2088
Santa Fe, New Mexico 87501

Re: Huerfanito Unit, I Sec. No. 943
San Juan County, New Mexico
1974 DRILLING PROGRAM

Gentlemen:

By letter dated January 12, 1973, El Paso Natural Gas Company, as Unit Operator, filed a Drilling Program for the referenced Unit for the calendar year 1973. Said Program provided for the drilling of no wells during the 1973 calendar year, and none were drilled in subject Unit during the year.

As of this date, the total number of wells drilled in the Huerfanito Unit Area is as follows:

Pictured Cliffs, Commercial	60
Pictured Cliffs, Plugged & Abandoned	3
Gallup-Dakota (Commercial in Dakota only)	1
Dakota, Commercial	18
Dakota, OWWO	1
Mesaverde, Commercial	3
Mesaverde-Dakota	10
Mesaverde-Dakota (Non-productive in Mesaverde)	1
Mesaverde, Plugged & Abandoned	1
	<u>98</u>

Regional Oil & Gas Supervisor
Commissioner of Public Lands
Oil Conservation Commission
Page Two

Pursuant to Section 9 of the Huerfanito Unit Agreement, El Paso Natural Gas Company, as Unit Operator, hereby respectfully requests the approval of a Drilling Program for the calendar year 1974 providing for the drilling of no wells during the year.


All the working interest owners have been contacted, and this Drilling Program reflects their desires. El Paso Natural Gas Company, as Unit Operator, and the working interest owners believe that all current obligations have been satisfied.

El Paso Natural Gas Company, as Unit Operator, will drill any offset wells required to prevent drainage of unitized substances and any other wells subsequently deemed necessary or which are requested by the Unit Operator and the working interest owners.

If this Drilling Program is acceptable, please signify your approval as required under Section 9 of the Unit Agreement in the space provided on the attached sheet and return an approved copy to El Paso Natural Gas Company.

Copies of this Drilling Program are being sent to the working interest owners shown on the attached sheet.

Yours very truly,

A handwritten signature in cursive script, appearing to read "D. N. Canfield".

D. N. Canfield
Manager
Land Department
Energy Resource Development


DNC:DW:sn
Enclosures
Huerfanito 3.0

APPROVED: _____ DATE: _____

Regional Oil & Gas Supervisor
United States Geological Survey
Subject to like approval by the
Commissioner of Public Lands and
the Oil Conservation Commission

APPROVED: _____ DATE: _____

Commissioner of Public Lands
Subject to like approval by the
United States Geological Survey and
the Oil Conservation Commission

APPROVED:  DATE: March 18, 1974
Oil Conservation Commission
Subject to like approval by the
United States Geological Survey
and the Commissioner of Public Lands

The foregoing approvals are for the 1974 Drilling Program for the
Huerfanito Unit, 1. Sec. No. 943, San Juan County, New Mexico.

HUERFANITO UNIT
Working Interest Owners

Austral Oil Company, Inc.

Mrs. Mary E. Senter

Aztec Oil & Gas Company

Thomas S. Senter

Belco Petroleum Corporation

Skelly Oil Company

Benson-Montin-Greer Drilling Corp.

Southern Union Production Co.

Barbara Ann McConnell Bruss

J. Glenn Turner

Chevron Oil Company (2)

William G. Webb

Continental Oil Company

A. R. Greer

Mrs. Charline K. Greer

Mr. Irene K. Hine

La Plata Gathering System, Inc.

O. J. Lilly

Jack London, Jr.

K. E. McAfee

Barbara Irene McConnell

J. W. McConnell, Jr.

Mrs. Catherine B. McElvain, Individually
and as Executrix of the Estate of T. H.
McElvain, Deceased

Forrest B. Miller and
Mabelle Miller

Mobil Oil Corporation (3)

Edith A. Payne

State of New Mexico

TELEPHONE
505-827-2748



Commissioner of Public Lands

March 15, 1974

ALEX J. ARMIJO
COMMISSIONER

P. O. BOX 1148
SANTA FE, NEW MEXICO

El Paso Natural Gas Company
P. O. Box 1492
El Paso, Texas 79999

Re: Huerfanito Unit
San Juan County, New Mexico
1974 DRILLING PROGRAM

ATTENTION: Mr. D. N. Canfield

Gentlemen:

Your 1974 Drilling Program for the Huerfanito Unit, San Juan County, New Mexico, proposing the drilling of no additional wells, has been approved on this date subject to like approval by the United States Geological Survey and the Oil Conservation Commission.

One approved copy of the plan is enclosed.

Please remit a Three (\$3.00) Dollar filing fee.

Very truly yours,

RAY D. GRAHAM, Director
Oil and Gas Department

AJA/RDG/s
encl.
cc:

USGS-Roswell, New Mexico
OGG-Santa Fe, New Mexico ✓

El Paso Natural Gas Company

El Paso, Texas 79978

February 15, 1973

Regional Oil & Gas Supervisor
United States Geological Survey
Drawer 1857
Roswell, New Mexico 88201

Oil Conservation Commission
State of New Mexico
Post Office Box 2088
Santa Fe, New Mexico 87501

Commissioner of Public Lands
State of New Mexico
Post Office Box 1148
Santa Fe, New Mexico 87501

Re: 1973 DRILLING PROGRAM, Rio Arriba
and San Juan Counties, New Mexico


Gentlemen:

The 1973 Drilling Programs for the following Units were approved by the Regulatory Bodies on the dates indicated:

<u>Unit</u>	<u>USGS</u>	<u>CPL</u>	<u>OCC</u>
Cox Canyon I Sec. No. 946	1-24-73	1-22-73	1-23-73
Lindrith I Sec. No. 713	1-24-73	1-22-73	1-23-73
Huerfanito I Sec. No. 943	2-1-73	1-22-73	1-23-73
San Juan 31-6 #14-08-001-464	1-30-73	1-22-73	1-23-73

Copies of this letter are being sent to the working interest owners of the above-described Units.

Yours very truly,



Dick Isaacks
Senior Landman
Land Department
Energy Resource Development


DI:lj



United States Department of the Interior

GEOLOGICAL SURVEY

Drawer 1857
Roswell, New Mexico 88201



El Paso Natural Gas Company
Attention: Mr. D. N. Canfield
P.O. Box 1492
El Paso, Texas 79978

Gentlemen:

On this date, your 1973 plan of development and operation for the Huerfanito unit area, San Juan County, New Mexico, wherein you propose to continue current operation with the drilling of no additional wells, was approved. Such approval is subject to like approval by the appropriate officials of the State of New Mexico.

Two approved copies of the plan are enclosed.

Sincerely yours,

CARL C. TRAYWICK
Acting Area Oil and Gas Supervisor

cc:
Regional Mgr., Denver (ltr. only)
Washington (w/cy plan)
Farmington (w/cy plan)
✓ NMOC, Santa Fe (ltr. only)
Com. Pub. Lands, Santa Fe (ltr. only)

JAGillham:ds:2/1/73

OIL CONSERVATION COMMISSION

P. O. BOX 2088

SANTA FE, NEW MEXICO 87501

286

January 23, 1973

El Paso Natural Gas Company
Box 1492
El Paso, Texas 79978

Attention: Mr. D. N. Canfield

Re: 1973 Drilling Program
Huerfanito Unit, San
Juan County, New Mexico

Gentlemen:

This is to advise that the New Mexico Oil Conservation Commission has this date approved the Drilling Program providing for the drilling of no wells during the calendar year 1973 for the Huerfanito Unit, San Juan County, New Mexico, subject to like approval by the United States Geological Survey and the Commissioner of Public Lands of the State of New Mexico.

One approved copy of the program is returned herewith.

Very truly yours,

A. L. PORTER, Jr.
Secretary-Director

ALP/JEK/og

cc: Commissioner of Public Lands - Santa Fe
United States Geological Survey - Roswell

El Paso Natural Gas Company

El Paso, Texas 79978

January 12, 1973

Regional Oil & Gas Supervisor
United States Geological Survey
Drawer 1857
Roswell, New Mexico 88201

Commissioner of Public Lands
State of New Mexico
Post Office Box 1148
Santa Fe, New Mexico 87501

Oil Conservation Commission
State of New Mexico
Post Office Box 2088
Santa Fe, New Mexico 87501

Re: Huerfanito Unit, I Sec. No. 943
San Juan County, New Mexico
1973 DRILLING PROGRAM

Gentlemen:

By letter dated January 17, 1972, El Paso Natural Gas Company, as Unit Operator, filed a Drilling Program for the referenced Unit for the calendar year 1972. Said Program provided for the drilling of no wells during the 1972 calendar year, and none were drilled in subject Unit during the year.

As of this date, the total number of wells drilled in the Huerfanito Unit Area is as follows:

Pictured Cliffs, Commercial	60
Pictured Cliffs, Plugged & Abandoned	3
Gallup-Dakota (Commercial in Dakota only)	1
Dakota, Commercial	18
Dakota, OWWO	1
Mesaverde, Commercial	3
Mesaverde-Dakota	10
Mesaverde-Dakota (Non-productive in Mesaverde)	1
Mesaverde, Plugged & Abandoned	1
	<u>98</u>

United States Geological Survey
Commissioner of Public Lands
Oil Conservation Commission
Page Two

January 12, 1973

Pursuant to Section 9 of the Huerfanito Unit Agreement, El Paso Natural Gas Company, as Unit Operator, hereby respectfully requests the approval of a Drilling Program for the calendar year 1973 providing for the drilling of no wells during the year.

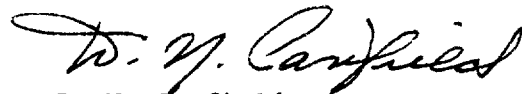
All the working interest owners have been contacted, and this Drilling Program reflects their desires. El Paso Natural Gas Company, as Unit Operator, and the working interest owners believe that all current obligations have been satisfied.

El Paso Natural Gas Company, as Unit Operator, will drill any offset wells required to prevent drainage of unitized substances and any other wells subsequently deemed necessary or which are requested by the Unit Operator and the working interest owners.

If this Drilling Program is acceptable, please signify your approval as required under Section 9 of the Unit Agreement in the space provided on the attached sheet and return an approved copy to El Paso Natural Gas Company.

Copies of this Drilling Program are being sent to the working interest owners shown on the attached sheet.

Yours very truly,



D. N. Canfield
Manager
Land Department
Energy Resource Development

DNC:CTR:nja
Enclosures
Huerfanito 3.0

APPROVED: _____ DATE: _____

Regional Oil and Gas Supervisor
United States Geological Survey
Subject to like approval by the
Commissioner of Public Lands and
the Oil Conservation Commission

APPROVED: _____ DATE: _____

Commissioner of Public Lands
Subject to like approval by the
United States Geological Survey and
the Oil Conservation Commission

APPROVED:  _____ DATE: _____


Oil Conservation Commission
Subject to like approval by the
United States Geological Survey and
the Commissioner of Public Lands

The foregoing approvals are for the 1973 Drilling Program for the
Huerfanito Unit, I Sec. No. 943, San Juan County, New Mexico.

HUERFANITO UNIT
Working Interest Owners

Austral Oil Company, Inc.	Mrs. Mary E. Senter
Aztec Oil & Gas Company	Thomas S. Senter
Belco Petroleum Corporation	Skelly Oil Company
Benson-Montin-Greer Drilling Corp.	Southern Union Production Co.
Barbara Ann McConnell Bruss	J. Glenn Turner
Chevron Oil Company (2)	William G. Webb
Continental Oil Company	
A. R. Greer	
Mrs. Charline Greer	
Mrs. Irene K. Hine	
La Plata Gathering System, Inc.	
O. J. Lilly	
Jack London, Jr.	
K. E. McAfee	
Barbara Irene McConnell	
J. W. McConnell, Jr.	
Mrs. Catherine B. McElvain, Individually and as Executrix of the Estate of T. H. McElvain, Deceased	
Forrest B. Miller and Mabelle Miller	
Mobil Oil Corporation (3)	
Edith A. Payne	

State of New Mexico

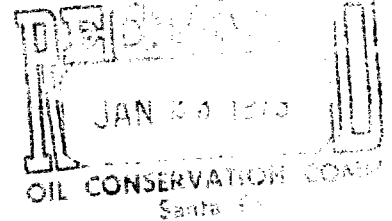


Commissioner of Public Lands

January 22, 1973

TELEPHONE

505-827-2748



ALEX J. ARMIJO
COMMISSIONER

P. O. BOX 1148
SANTA FE, NEW MEXICO

El Paso Natural Gas Company
P. O. Box 1492
El Paso, Texas 79999

Re: Huerfanito Unit
San Juan County, New Mexico
1973 DRILLING PROGRAM

ATTENTION: Mr. D. M. Canfield

Gentlemen:

Your 1973 Drilling Program for the Huerfanito Unit, San Juan County, New Mexico, proposing the drilling of no additional wells, has been approved on this date subject to like approval by the United States Geological Survey and the Oil Conservation Commission.

One approved copy of the plan is enclosed.

Please remit a Three (\$3.00) Dollar filing fee.

Very truly yours,

RAY D. GRAHAM, Director
Oil and Gas Department

AJA/RDG/s

encl.

cc: USGS-Roswell, New Mexico
OCC-Santa Fe, New Mexico.



UNITED STATES
DEPARTMENT OF THE INTERIOR
GEOLOGICAL SURVEY

Drawer 1857
Roswell, New Mexico 88201

March 1, 1972

250

El Paso Natural Gas Company
P. O. Box 1492
El Paso, Texas 79978

Attention: Mr. T. W. Bittick

Gentlemen:

Your 1972 plan of development for the Huerfanito unit area, San Juan County, New Mexico, proposing the drilling of no additional wells, has been approved on this date subject to like approval by the appropriate State officials.

Two approved copies of the plan are enclosed.

Sincerely yours,

(ORIG. SGD.) N. O. FREDERICK

N. O. FREDERICK
Regional Oil and Gas Supervisor

cc:
Washington (w/cy plan)
Farmington (w/cy plan)
NMOCC, Santa Fe (ltr. only) ✓
Com. Pub. Lands, Santa Fe (ltr. only)

El Paso Natural Gas Company

El Paso, Texas 79999

February 12, 1971

Regional Oil & Gas Supervisor
United States Geological Survey
Drawer 1857
Roswell, New Mexico 88201

Commissioner of Public Lands
State of New Mexico
Post Office Box 1148
Santa Fe, New Mexico 87501

Oil Conservation Commission
State of New Mexico
Post Office Box 2088
Santa Fe, New Mexico 87501

Re: 1971 DRILLING PROGRAMS
San Juan and Rio Arriba
Counties, New Mexico


Gentlemen:

The 1971 Drilling Programs for the following units were approved by the Regulatory Bodies on the dates indicated.

<u>Unit</u>	<u>USGS</u>	<u>CPL</u>	<u>OCC</u>
Huerfanito Unit ✓ I Sec. No. 943	2-5-71	1-13-71	1-14-71
San Juan 30-6 Unit #14-08-001-538	2-2-71	1-15-71	1-15-71

Copies of this letter are being sent to the working interest owners of the above described units.

Yours very truly,



Charles Higgins
Supervising Landman
Land Department

CH:CTR:khs
Huerfanito Unit 3.0
San Juan 30-6 Unit 3.0

OIL CONSERVATION COMMISSION

P. O. BOX 2088

SANTA FE. NEW MEXICO 87501

February 11, 1972

**El Paso Natural Gas Company
Box 1492
El Paso, Texas 79999**

Attention: Mr. T. W. Bittick

**Re: 1972 Drilling Program
Huerfanito Unit
San Juan County,
New Mexico**

Gentlemen:

This is to advise that the New Mexico Oil Conservation Commission has this date approved the Drilling Program for the calendar year 1972 for the Huerfanito Unit, San Juan County, New Mexico, subject to like approval by the United States Geological Survey and the Commissioner of Public Lands of the State of New Mexico.

One approved copy of the program is returned herewith.

Very truly yours,

**A. L. PORTER, Jr.
Secretary-Director**

ALP/JEK/og

**cc: United States Geological Survey - Roswell
Commissioner of Public Lands - Santa Fe**

January 24, 1972

El Paso Natural Gas Company
P. O. Box 1492
El Paso, Texas 79999

Re: Huerfanito Unit
San Juan County, New Mexico
1972 DRILLING PROGRAM

ATTENTION: Mr. T. W. Bittick

Gentlemen:

Your 1972 Drilling Program for the Huerfanito Unit, San Juan County, New Mexico, proposing the drilling of no additional wells, has been approved on this date subject to like approval by the United States Geological Survey and the Oil Conservation Commission.

One approved copy of the plan is enclosed.

Please remit a Three (\$3.00) Dollar filing fee

Very truly yours,

RAY D. GRAHAM, Director
Oil and Gas Department

AJA/RDG/s
encls.

cc: USGS-Roswell, New Mexico
OCC- Santa Fe, New Mexico ✓

El Paso Natural Gas Company

El Paso, Texas 79978

January 17, 1972

Regional Oil & Gas Supervisor
United States Geological Survey
Drawer 1857
Roswell, New Mexico 88201

Commissioner of Public Lands
State of New Mexico
P. O. Box 1148
Santa Fe, New Mexico 87501

Oil Conservation Commission
State of New Mexico
P. O. Box 2088
Santa Fe, New Mexico 87501

Re: Huerfanito Unit, I Sec. No. 943
San Juan County, New Mexico
1972 DRILLING PROGRAM

Gentlemen:

By letter dated January 6, 1971, El Paso Natural Gas Company, as Unit Operator, filed a Drilling Program for the referenced Unit for the calendar year 1971. Said Program provided for the drilling of no wells during the 1971 calendar year, and none were drilled in subject Unit during the year.

As of this date, the total number of wells drilled in the Huerfanito Unit Area is as follows:

Pictured Cliffs, Commercial	60
Pictured Cliffs, Plugged & Abandoned	3
Gallup-Dakota (Commercial in Dakota only)	1
Dakota, Commercial	18
Dakota, OWWO	1
Mesaverde, Commercial	3
Mesaverde-Dakota	10
Mesaverde-Dakota (Non-productive in Mesaverde)	1
Mesaverde, Plugged & Abandoned	<u>1</u>
	98

Regional Oil & Gas Supervisor
Commissioner of Public Lands
Oil Conservation Commission
Page Two

January 17, 1972

Pursuant to Section 9 of the Huerfanito Unit Agreement, El Paso Natural Gas Company, as Unit Operator, hereby respectfully requests the approval of a Drilling Program for the calendar year 1972 providing for the drilling of no wells during the year.

All the working interest owners have been contacted, and this Drilling Program reflects their desires. El Paso Natural Gas Company, as Unit Operator, and the working interest owners believe that all current obligations have been satisfied.

El Paso Natural Gas Company, as Unit Operator, will drill any offset wells required to prevent drainage of unitized substances and any other wells subsequently deemed necessary or which are requested by the Unit Operator and the working interest owners.

If this Drilling Program is acceptable, please signify your approval as required under Section 9 of the Unit Agreement in the space provided on the attached sheet and return an approved copy to El Paso Natural Gas Company.

Copies of this Drilling Program are being sent to the working interest owners shown on the attached sheet.

Yours very truly,



T. W. Bittick
Director
Lands and Administration
Energy Resource Development


TWB:CTR:nja
Enclosures
Huerfanito 3.0

APPROVED: _____
Regional Oil and Gas Supervisor
United States Geological Survey
Subject to like approval by the
Commissioner of Public Lands and
the Oil Conservation Commission

DATE: _____

APPROVED: _____
Commissioner of Public Lands
Subject to like approval by the
United States Geological Survey and
the Oil Conservation Commission

DATE: _____

APPROVED:  _____
Oil Conservation Commission
Subject to like approval by the
United States Geological Survey and
the Commissioner of Public Lands

DATE: Feb. 11, 1972

The foregoing approvals are for the 1972 Drilling Program for the Huerfanito Unit, I Section No. 943, San Juan County, New Mexico.

HUERFANITO UNIT

Working Interest Owners

Austral Oil Company, Inc. (MV)

Skelly Oil Company (MV)

Aztec Oil & Gas Company (MV)

Southern Union Production Company (MV)

Belco Petroleum Corporation (MV)

Mr. J. Glenn Turner (MV)

Benson-Montin-Greer Drilling Corp.

Mr. William G. Webb

Barbara Ann McConnell Bruss

Chevron Oil Company (MV) (2)

Continental Oil Company (MV)

Mr. A. R. Greer

Mrs. Charline Greer (PC)

Mrs. Irene K. Hine

La Plata Gathering System, Inc.

Mr. O. J. Lilly

Mr. Jack London, Jr.

Mr. K. E. McAfee

Barbara Irene McConnell

Mr. J. W. McConnell, Jr.

Mrs. Catherine B. McElvain, Individually
and as Executrix of the Estate of
T. H. McElvain, Deceased

Mr. Forrest B. Miller
and Mabelle Miller

Mobil Oil Corporation (3)

Edith A. Payne

Mrs. Mary E. Senter

Mr. Thomas S. Senter



UNITED STATES
DEPARTMENT OF THE INTERIOR
GEOLOGICAL SURVEY

Drawer 1857
Roswell, New Mexico 88201

IN REPLY REFER TO:

February 5, 1971

216

El Paso Natural Gas Company
P.O. Box 1492
El Paso, Texas 79999

Attention: Mr. T. W. Bittick

Gentlemen:

Your 1971 plan of development for the Huerfanito unit area, San Juan County, New Mexico, proposing the drilling of no additional wells, has been approved on this date subject to like approval by the appropriate State officials.

Two approved copies of the plan are enclosed.

Sincerely yours,

(ORIGINAL FILED IN FILE 100-100000-100000)

N. O. FREDERICK
Regional Oil and Gas Supervisor

cc:
Washington (w/cy plan)
Farmington (w/cy plan)
NMOCC, Santa Fe (ltr. only)
Com. Pub. Lands, Santa Fe (ltr. only)

OIL CONSERVATION COMMISSION

P. O. BOX 2088
SANTA FE, NEW MEXICO 87501

January 14, 1971

286

C El Paso Natural Gas Company
P. O. Box 1492
El Paso, Texas 79999

Attention: Mr. T. W. Bittick

O Re: 1971 Drilling Program
Huerfanito Unit
San Juan County, New Mexico

Gentlemen:

P This is to advise that the New Mexico Oil Conservation
Commission has this date approved the Drilling Program for
the calendar year 1971 providing for the drilling of no wells
during the year for the Huerfanito Unit, San Juan County, New
Mexico, subject to like approval by the United States Geologi-
cal Survey and the Commissioner of Public Lands of the State
of New Mexico.

Y One approved copy of the program is returned herewith.

Very truly yours,

A. L. PORTER, Jr.
Secretary-Director

ALP/JEK/og

cc: United States Geological Survey
Drawer 1857
Roswell, New Mexico 88201

Commissioner of Public Lands
P. O. Box 1148
Santa Fe, New Mexico 87501

El Paso Natural Gas Company

El Paso, Texas 79999

January 6, 1971

Regional Oil & Gas Supervisor
United States Geological Survey
Drawer 1857
Roswell, New Mexico 88201

Commissioner of Public Lands
State of New Mexico
P. O. Box 1148
Santa Fe, New Mexico 87501

Oil Conservation Commission
State of New Mexico
P. O. Box 2088
Santa Fe, New Mexico 87501

Re: Huerfanito Unit, I Sec. No. 943
San Juan County, New Mexico
1971 DRILLING PROGRAM

Gentlemen:

By letter dated January 6, 1970, El Paso Natural Gas Company, as Unit Operator, filed a Drilling Program for the referenced Unit for the calendar year 1970. Said Program provided for the drilling of no wells during the 1970 calendar year and none were drilled in subject Unit during the year.

As of this date, the total number of wells drilled in the Huerfanito Unit Area is as follows:

Pictured Cliffs, Commercial	60
Pictured Cliffs, Plugged & Abandoned	3
Gallup-Dakota (Commercial in Dakota only)	1
Dakota, Commercial	18
Dakota, OWWO	1
Mesaverde, Commercial	3
Mesaverde-Dakota	10
Mesaverde-Dakota (Commercial in Dakota only)	1
Mesaverde-Dakota (Non-productive in Mesaverde)	1
Mesaverde, Plugged & Abandoned	<u>1</u>
	99

Regional Oil & Gas Supervisor
Commissioner of Public Lands
Oil Conservation Commission
Page Two

January 6, 1971

Pursuant to Section 9 of the Huerfanito Unit Agreement, El Paso Natural Gas Company, as Unit Operator, hereby respectfully requests the approval of a Drilling Program for the calendar year of 1971 providing for the drilling of no wells during the year.


All the working interest owners have been contacted, and this Drilling Program reflects their desires. El Paso Natural Gas Company, as Unit Operator, and the working interest owners believe that all current obligations have been satisfied.

El Paso Natural Gas Company, as Unit Operator, will drill any offset wells required to prevent drainage of unitized substances and any other wells, subsequently deemed necessary or which are requested by the Unit Operator and the working interest owners.

If this Drilling Program is acceptable, please signify your approval as required under Section 9 of the Unit Agreement in the space provided on the attached sheet and return an approved copy to El Paso Natural Gas Company.

Copies of this Drilling Program are being sent to the working interest owners shown on the attached sheet.

Yours very truly,



T. W. Bittick
Manager
Land Department

TWB:CTR:ec
Enclosures
Huerfanito 3.0

HUERFANITO UNIT
Working Interest Owners

Austral Oil Company, Inc.

Aztec Oil & Gas Company

Belco Petroleum Corporation

Benson-Montin-Greer Drilling Corp.

Barbara Ann McConnell Bruss

Chevron Oil Company (2)

Continental Oil Company

Mr. A. R. Greer

Mrs. Charline Greer

Mr. Carl G. Hine

La Plata Gathering System, Inc.

Mr. O. J. Lilly

Mr. Jack London, Jr.

Mr. K. E. McAfee

Barbara Irene McConnell

Mr. J. W. McConnell, Jr.

Mrs. Catherine B. McElvain, Individually
and as Executrix of the Estate of
T. H. McElvain, Deceased

Mr. Forrest B. Miller
and Mabelle Miller

Mobil Oil Corporation (3)

Edith A. Payne

Mrs. Mary E. Senter

Mr. Thomas S. Senter

Skelly Oil Company

Southern Union Production Company

Mr. J. Glenn Turner

Mr. William G. Webb

71 JUN 2 10 17

216

May 13, 1971

El Paso Natural Gas Company
P.O. Box 1442
El Paso, Texas 79903

Re: Muerfano Unit
San Juan County, New Mexico
1971 DRILLING PROGRAM

Attention: Mr. T. W. Sittick

Gentlemen:

Your 1971 Drilling Program for the Muerfano Unit, San Juan County, New Mexico, proposing the drilling of 10 additional wells, has been approved on this late subject to like approval by the United States Geological Survey and the Oil Conservation Commission.

One approved copy of the plan is enclosed.

Please remit a Three (\$3.00) Dollar filing fee.

Sincerely yours,

GORDON G. MARCUM, II, Director
Oil and Gas Department

GGM/GSM/s

encl.

cc: 8835-Roswell, New Mexico
OCC- Santa Fe, New Mexico ✓

El Paso Natural Gas Company

El Paso, Texas 79999

February 24, 1970

70 FEB 26 AM 8

Regional Oil & Gas Supervisor
United States Geological Survey
Drawer 1857
Roswell, New Mexico 88201

Commissioner of Public Lands
State of New Mexico
P. O. Box 1148
Santa Fe, New Mexico 87501

Oil Conservation Commission
State of New Mexico
P. O. Box 2088
Santa Fe, New Mexico 87501

Re: 1970 DRILLING PROGRAMS
San Juan and Rio Arriba
Counties, New Mexico

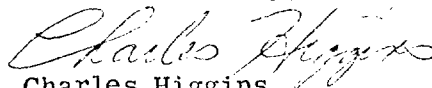
Gentlemen:

The 1970 Drilling Programs for the following Units were approved
by the Regulatory Bodies on the dates indicated:

<u>Unit</u>	<u>USGS</u>	<u>CPL</u>	<u>OCC</u>
Cox Canyon I Sec. No. 946	2-19-70	1-15-70	1-21-70
✓ Huerfanito I Sec. No. 943	2-19-70	1-15-70	1-21-70
San Juan 28-5 #14-08-001-949	2-17-70	None Required	1-21-70

Copies of this letter are being sent to the working interest owners
of the above described Units.

Yours very truly,



Charles Higgins
Supervising Landman
Land Department

CH:CR:sf
Cox Canyon 3.0
Huerfanito 3.0
San Juan 28-5, 3.0



United States Department of the Interior

GEOLOGICAL SURVEY

Drawer 1857
Roswell, New Mexico 88201

February 19, 1970

El Paso Natural Gas Company
P. O. Box 1492
El Paso, Texas 79999

Attention: Mr. T. W. Bittick

Gentlemen:

Your 1970 plan of development for the Huerfanito unit area, San Juan County, New Mexico, proposing the drilling of no wells, has been approved on this date subject to like approval by the appropriate State officials.

Two approved copies of the plan are enclosed.

Sincerely yours,

(WILG. SGT. S. J. SHOGER)

BILLY J. SHOGER
Acting Oil and Gas Supervisor

cc:
Washington (w/cy plan)
Farmington (w/cy plan)
NMOC, Santa Fe (ltr. only)
Com. Pub. Lands, Santa Fe (ltr. only)

OIL CONSERVATION COMMISSION

P. O. BOX 2088

SANTA FE, NEW MEXICO 87501

January 21, 1970

**El Paso Natural Gas Company
P. O. Box 1492
El Paso, Texas 79999**

Attention: Mr. T. W. Bittick

**Re: 1970 Drilling Program
Huerfanito Unit, San Juan
County, New Mexico**

Gentlemen:

This is to advise that the New Mexico Oil Conservation Commission has this date approved the Drilling Program for the Huerfanito Unit, San Juan County, New Mexico, subject to like approval by the United States Geological Survey and the Commissioner of Public Lands of the State of New Mexico.

One approved copy of the program is returned herewith.

Very truly yours,

**A. L. PORTER, Jr.
Secretary-Director**

**ALP/JEK/og
Enclosure**

**cc: United States Geological Survey
Roswell, New Mexico**

**Commissioner of Public Lands
Santa Fe, New Mexico**

January 15, 1970

El Paso Natural Gas Company
P. O. Box 1492
El Paso, Texas 79999

Re: Huerfanito Unit
San Juan County, New Mexico
1970 DRILLING PROGRAM

ATTENTION: Mr. T. W. Bittick

Gentlemen:

Your 1970 Drilling Program for the Huerfanito Unit, San Juan County, New Mexico, proposing the drilling of no additional wells, has been approved on this date subject to like approval by the United States Geological Survey and the Oil Conservation Commission.

One approved copy of the plan is enclosed.

Very truly yours,

Ted Bilberry, Director
Oiland Gas Department

TB/ML/s
encl.

cc: USGS-Roswell, New Mexico
OCC- Santa Fe, New Mexico

El Paso Natural Gas Company

El Paso, Texas 79999

January 6, 1970

Mr. John A. Anderson
Regional Oil & Gas Supervisor
United States Geological Survey
Drawer 1857
Roswell, New Mexico 88201

Commissioner of Public Lands
State of New Mexico
Post Office Box 1148
Santa Fe, New Mexico 87501

Oil Conservation Commission
State of New Mexico
Post Office Box 2088
Santa Fe, New Mexico 87501

Re: Huerfanito Unit, I, Sec. No. 943
San Juan County, New Mexico
1970 DRILLING PROGRAM

Gentlemen:

By letter dated January 6, 1969, El Paso Natural Gas Company, as Unit Operator, filed a Drilling Program for the referenced Unit for the calendar year 1969. Said Program provided for the drilling of no wells during the 1969 calendar year and none were drilled in subject Unit during the year.

As of this date, the total number of wells drilled in the Huerfanito Unit Area is as follows:

Pictured Cliffs, Commercial	60
Pictured Cliffs, Plugged and Abandoned	3
Gallup-Dakota (Commercial in Dakota only)	1
Dakota, Commercial	18
Dakota, OWWO	1
Mesaverde, Commercial	3
Mesaverde-Dakota	10
Mesaverde-Dakota (Commercial in Dakota only)	1
Mesaverde-Dakota (Non-productive in Mesaverde)	1
Mesaverde, Plugged and Abandoned	<u>1</u>
	99

Pursuant to Section 9 of the Huerfanito Unit Agreement, El Paso Natural Gas Company, as Unit Operator, hereby respectfully requests the approval

Mr. John A. Anderson
Commissioner of Public Lands
Oil Conservation Commission
Page Two

January 6, 1970

of a Drilling Program for the calendar year of 1970 providing for the drilling of no wells during the year.

All the working interest owners have been contacted, and this Drilling Program reflects their desires. El Paso Natural Gas Company, as Unit Operator, and the working interest owners believe that all current obligations have been satisfied.

El Paso Natural Gas Company, as Unit Operator, will drill any offset wells required to prevent drainage of unitized substances and any other wells, subsequently deemed necessary or which are requested by the Unit Operator and the working interest owners.

If this Drilling Program is acceptable, please signify your approval as required under Section 9 of the Unit Agreement in the space provided on the attached sheet and return an approved copy to El Paso Natural Gas Company.

Copies of this Drilling Program are being sent to the working interest owners shown on the attached sheet.

Very truly yours,



T. W. Bittick
Manager
Land Department

TWB:CTR:ec
Enclosures
Huerfanito Unit, 3.0

APPROVED: _____

Supervisor, United States Geological Survey
Subject to like approval by the appropriate
State Officials


DATE: _____

APPROVED: _____

Commissioner of Public Lands
Subject to like approval by the United
States Geological Survey and the Oil
Conservation Commission

DATE: _____

APPROVED: _____


Oil Conservation Commission
Subject to like approval by the United
States Geological Survey and the
Commissioner of Public Lands

DATE: January 21, 1970

The foregoing approvals are for the 1970 Drilling Program for the Huerfanito Unit, I Section No. 943, San Juan County, New Mexico.

HUERFANITO UNIT
Working Interest Owners

Austral Oil Company, Inc.

Aztec Oil & Gas Company

Belco Petroleum Corporation

Benson-Montin-Greer Drilling Corp.

Barbara Ann McConnell Bruss

Chevron Oil Company (2)

Continental Oil Company

Mr. A. R. Greer

Mrs. Charline Greer

Mr. Carl G. Hine

La Plata Gathering System, Inc.

Mr. O. J. Lilly

Mr. Jack London, Jr.

Mr. K. E. McAfee

Barbara Irene McConnell

Mr. J. W. McConnell, Jr.

Mrs. Catherine B. McElvain, Individually
and as Executrix of the Estate of
T. H. McElvain, Deceased

Mr. Forrest B. Miller
and Mabelle Miller

Mobil Oil Corporation (3)

Edith A. Payne

Mrs. Mary E. Senter

Mr. Thomas S. Senter

Skelly Oil Company

Southern Union Production Company

Mr. J. Glenn Turner

Mr. William G. Webb

El Paso Natural Gas Company

El Paso, Texas 79999

March 11, 1969

1969 MAR 13 AM 10 18

286

Mr. John A. Anderson
Regional Oil and Gas Supervisor
United States Geological Survey
Drawer 1857
Roswell, New Mexico 88201

Commissioner of Public Lands
State of New Mexico
Post Office Box 1148
Santa Fe, New Mexico 87501

Oil Conservation Commission
State of New Mexico
Post Office Box 2088
Santa Fe, New Mexico 87501

Re: 1969 DRILLING PROGRAM
Huerfanito Unit, I, Sec. No. 943
San Juan County, New Mexico


Gentlemen:

The 1969 Drilling Program for the referenced Unit was approved by the Regulatory Bodies on the dates indicated:

United States Geological Survey	March 7, 1969
Commissioner of Public Lands	January 8, 1969
Oil Conservation Commission	January 23, 1969

Copies of this letter are being sent to the working interest owners of the above described Unit.

Yours very truly,



Charles Higgins
Supervising Landman
Land Department

CH:JS:sf
Huerfanito Unit 3.0



UNITED STATES
DEPARTMENT OF THE INTERIOR
GEOLOGICAL SURVEY
Drawer 1857
Roswell, New Mexico 88201

IN REPLY REFER TO:

286

March 7, 1969

El Paso Natural Gas Company
P. O. Box 1492
El Paso, Texas 79999

Attention: Mr. T. W. Bittick

Gentlemen:

Your 1969 plan of development for the Huerfanito unit area, San Juan County, New Mexico, proposing the drilling of no wells, has been approved on this date subject to like approval by the appropriate State officials.

Two approved copies of the plan are enclosed.

Sincerely yours,

JOHN A. ANDERSON

JOHN A. ANDERSON
Regional Oil and Gas Supervisor

cc:
Washington (w/cy plan)
Farmington (w/cy plan)
Com. of Pub. Lands, Santa Fe (ltr. only)
NMOCC, Santa Fe (ltr. only)✓

OIL CONSERVATION COMMISSION

P. O. BOX 2088

SANTA FE, NEW MEXICO 87501

January 23, 1969

286

El Paso Natural Gas Company
P. O. Box 1492
El Paso, Texas 79999

Attention: Mr. T. W. Bittick

Re: 1969 Drilling Program
Huerfanito Unit, San
Juan County, New Mexico

Gentlemen:

This is to advise that the New Mexico Oil Conservation Commission has this date approved the Drilling Program for the calendar year 1969 for the Huerfanito Unit, San Juan County, New Mexico, subject to like approval by the United States Geological Survey and the Commissioner of Public Lands of the State of New Mexico.

One approved copy of the program is returned herewith.

Very truly yours,

A. L. PORTER, Jr.
Secretary-Director

ALP/JEK/og

cc: Commissioner of Public Lands - Santa Fe
United States Geological Survey - Roswell

C
O
P
Y

El Paso Natural Gas Company

El Paso, Texas 79999

January 6, 1969

Mr. John A. Anderson
Regional Oil & Gas Supervisor
United States Geological Survey
Drawer 1857
Roswell, New Mexico 88201

Commissioner of Public Lands
State of New Mexico
Post Office Box 1148
Santa Fe, New Mexico 87501

Oil Conservation Commission
State of New Mexico
Post Office Box 2088
Santa Fe, New Mexico 87501

Re: Huerfanito Unit, I, Sec. No. 943
San Juan County, New Mexico
1969 DRILLING PROGRAM

Gentlemen:

By letter dated January 10, 1968, El Paso Natural Gas Company, as Unit Operator, filed a Drilling Program for the referenced Unit for the calendar year 1968. Said Program provided for the drilling of no wells during the 1968 calendar year and none were drilled in subject Unit during the year.

As of this date, the total number of wells drilled in the Huerfanito Unit Area is as follows:

Pictured Cliffs, Commercial	60
Pictured Cliffs, Plugged and Abandoned	3
Gallup-Dakota (Commercial in Dakota only)	1
Dakota, Commercial	18
Dakota, OWWO	1
Mesaverde, Commercial	3
Mesaverde-Dakota	10
Mesaverde-Dakota (Commercial in Dakota only)	1
Mesaverde-Dakota (Non-productive in Mesaverde)	1
Mesaverde, Plugged and Abandoned	1
	<u>99</u>

Pursuant to Section 9 of the Huerfanito Unit Agreement, El Paso Natural Gas Company, as Unit Operator, hereby respectfully requests the approval of a Drilling Program for the calendar year of 1969 providing for the drilling of no wells during the year.

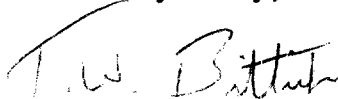
All the working interest owners have been contacted, and this Drilling Program reflects their desires. El Paso Natural Gas Company, as Unit Operator, and the working interest owners believe that all current obligations have been satisfied.

El Paso Natural Gas Company, as Unit Operator, will drill any offset wells required to prevent drainage of unitized substances and any other wells, subsequently deemed necessary or which are requested by the Unit Operator and the working interest owners.

If this Drilling Program is acceptable, please signify your approval as required under Section 9 of the Unit Agreement in the space provided on the attached sheet and return an approved copy to El Paso Natural Gas Company.

Copies of this Drilling Program are being sent to the working interest owners shown on the attached sheet.

Yours very truly,



T. W. Bittick
Manager
Land Department

TWB:JS:nja
Attachments

Huerfanito Unit, 3.0

APPROVED: _____

Supervisor, United States Geological Survey
Subject to like approval by the appropriate
State Officials

DATE: _____

APPROVED: _____

Commissioner of Public Lands
Subject to like approval by the United
States Geological Survey and the Oil
Conservation Commission

DATE: _____

APPROVED: _____

A. L. Porter
Oil Conservation Commission
Subject to like approval by the United
States Geological Survey and the
Commissioner of Public Lands

DATE: *January 23, 1969*

The foregoing approvals are for the 1969 Drilling Program for the
Huerfanito Unit, I Section No. 943, San Juan County, New Mexico.

HUERFANITO UNIT
Working Interest Owners - Page 1

Austral Oil Company, Inc.
2700 Humble Building
Travis at Bell
Houston, Texas 77002

Aztec Oil & Gas Company
2000 First National Bank Building
Dallas, Texas 75202

Benson-Montin-Greer Drilling Corporation
221 Petroleum Center Building
Farmington, New Mexico 87401

Barbara Ann McConnell Bruss
R. R. #1, Box 236
Kula Maui, Hawaii 96790

Chevron Oil Company
P. O. Box 599
Denver, Colorado 80201
Attn: Mr. E. M. Kipp, Manager of Production (2)
Attn: Mr. L. R. Morris, Unitization Coordinator (1)

Continental Oil Company
Attn: Mr. W. C. Blackburn
200 North Wolcott
Casper, Wyoming 82601

Belco Petroleum Corporation
630 Third Avenue
New York, New York 10017

Mr. A. R. Greer
158 Petroleum Center Building
Farmington, New Mexico 87401

Mr. Carl G. Hine
P. O. Box 1252
Farmington, New Mexico 87401

La Plata Gathering System, Inc.
1700 Mercantile Bank Building
Dallas, Texas 75201

Mr. O. J. Lilly
1806 Pompton Drive
Austin, Texas 78758

Mr. Jack London, Jr.
c/o Bilinda Petroleum Corporation
2805 First National Building
Oklahoma City, Oklahoma 73102

Mr. K. E. McAfee
2020 First National Building
Oklahoma City, Oklahoma 73102

Barbara Irene McConnell
1224 Laguna Cove
Farmington, New Mexico 87401

Mrs. Catherine B. McElvain
Individually and as Executrix of
the Estate of T. H. McElvain,
Deceased
Box 2148
Santa Fe, New Mexico 87501

Mr. Forrest B. Miller
and Mabelle Miller
1224 Lois Street
P. O. Box 1445
Kerrville, Texas 78028

Mobil Oil Corporation
P. O. Box 778
Farmington, New Mexico 87401

Mobil Oil Corporation (3)
Attn: Production Manager
P. O. Box 1652
Casper, Wyoming 82601

Edith A. Payne
1018 Idlewilde Lane, SE
Albuquerque, New Mexico 87108

Mr. Albert M. Senter, Jr.
P. O. Box 8
Edgewood, New Mexico 87015

Mr. Thomas S. Senter
Route 1, Box 228
Newcastle, California 95658

Skelly Oil Company
Attn: Mr. Barton W. Ratliff
P. O. Box 1650
Tulsa, Oklahoma 74102

HUERFANITO UNIT

Working Interest Owners - Page 2

Skelly Oil Company
Attn: Mr. William R. Kendall
District Exploration Mgr.
Lincoln Tower Building
1860 Lincoln Street
Denver, Colorado 80203

Southern Union Production Company
1507 Pacific Avenue
Dallas, Texas 75201

Mr. J. Glenn Turner
1700 Mercantile Bank Building
Dallas, Texas 75201

Mr. William G. Webb
1700 Mercantile Bank Building
Dallas, Texas 75201

Mr. J. W. McConnell, Jr.
600 North Broadway
Hobart, Oklahoma 73651

Mrs. Charline Greer
112 Rio Vista Place
Santa Fe, New Mexico 87501

El Paso Natural Gas Company

El Paso, Texas 79999

March 25, 1968

Mr. John A. Anderson
Regional Oil and Gas Supervisor
United States Geological Survey
Drawer 1857
Roswell, New Mexico 88201

Oil Conservation Commission
State of New Mexico
Post Office Box 2088
Santa Fe, New Mexico 87501

Commissioner of Public Lands
State of New Mexico
P. O. Box 1148
Santa Fe, New Mexico 87501

Re: 1968 DRILLING PROGRAM
Huerfanito Unit I. Sec. No. 943
San Juan County, New Mexico.

Gentlemen:

The 1968 Drilling Program for the referenced Unit was approved by the regulatory bodies on the dates indicated:

United States Geological Survey	February 21, 1968
Oil Conservation Commission	March 18, 1968
Commissioner of Public Lands	February 27, 1968

Copies of this letter are being sent to the working interest owners of the above described Unit.

Yours very truly,



Charles Higgins
Supervising Landman
Land Department

CH:JS:jlw

Huerfanito Unit 3.0

OIL CONSERVATION COMMISSION

P. O. BOX 2088

SANTA FE, NEW MEXICO 87501

286

March 18, 1968

C
O
P
Y

El Paso Natural Gas Company
P. O. Box 1492
El Paso, Texas 79999

Attention: Mr. T. W. Bittick

Re: 1968 Drilling Program
Huerfanito Unit, San
Juan County, New Mexico

Gentlemen:

This is to advise that the New Mexico Oil Conservation Commission has this date approved the Drilling Program for the calendar year 1968, providing for the drilling of no wells for the Huerfanito Unit, San Juan County, New Mexico, subject to like approval by the United States Geological Survey and the Commissioner of Public Lands of the State of New Mexico.

One approved copy of the program is returned herewith.

Very truly yours,

A. L. PORTER, Jr.
Secretary-Director

ALP/JEK/og

cc: United States Geological Survey - Roswell
Commissioner of Public Lands - Santa Fe, New Mexico



IN REPLY REFER TO:

UNITED STATES
DEPARTMENT OF THE INTERIOR
GEOLOGICAL SURVEY

Drawer 1857
Roswell, New Mexico 88201

February 21, 1968

El Paso Natural Gas Company
P. O. Box 1492
El Paso, Texas 79999

Attention: Mr. T. W. Bittick

Gentlemen:

Your 1968 plan of development for the Huerfano unit area, San Juan County, New Mexico, proposing the drilling of no wells, has been approved on this date subject to like approval by the appropriate State officials.

Two approved copies of the plan are enclosed.

Sincerely yours,

(ORIGINAL) JOHN A. ANDERSON


JOHN A. ANDERSON
Regional Oil and Gas Supervisor

cc:
Washington (w/cy. plan)
Farmington (w/cy. plan)
Con. of Pub. Lands, Santa Fe (ltr. only)
NMOCC, Santa Fe (ltr. only) ✓

44-1111-111

'68 FEB 27 AM 8:10

State of New Mexico



Commissioner of Public Lands



February 27, 1968

P. O. BOX 1148
SANTA FE, NEW MEXICO

GUYTON B. HAYS
COMMISSIONER

El Paso Natural Gas Company
P. O. Box 1492
El Paso, Texas 79999

Re: Huerfanito Unit
San Juan County, New Mexico

ATTENTION: Mr. T. W. Bittick

Gentlemen:

The Commissioner of Public Lands has this date approved your 1968 Plan of Development for the Huerfanito Unit, San Juan County, New Mexico, proposing the drilling of no additional wells.

This approval is subject to like approval by the United States Geological Survey and the Oil Conservation Commission.

One approved copy of the plan is enclosed.

Very truly yours,

GUYTON B. HAYS
COMMISSIONER OF PUBLIC LANDS

BY:
Ted Bilberry, Director
Oil and Gas Department

GBH/TB/EL/s
encl. 1.

cc: USGS-Roswell, New Mexico
OCC- Santa Fe, New Mexico

MAILED
'68 FEB 28 AM 11

El Paso Natural Gas Company

El Paso, Texas 79999

January 10, 1968

Mr. John A. Anderson
Regional Oil & Gas Supervisor
United States Geological Survey
Drawer 1857
Roswell, New Mexico 88201

Commissioner of Public Lands
State of New Mexico
Post Office Box 1148
Santa Fe, New Mexico 87501

Oil Conservation Commission
State of New Mexico
Post Office Box 2088
Santa Fe, New Mexico 87501

Re: Huerfanito Unit, I, Sec. No. 943
San Juan County, New Mexico
1968 DRILLING PROGRAM

Gentlemen:

By letter dated January 9, 1967 El Paso Natural Gas Company, as Unit Operator, filed a Drilling Program for the referenced Unit for the calendar year 1967. Said Program provided for the drilling of no wells during the 1967 calendar year and none were drilled in subject Unit during the year.

As of this date, the total number of wells drilled in the Huerfanito Unit Area is as follows:

Pictured Cliffs, Commercial	60
Pictured Cliffs, Plugged and Abandoned	3
Gallup-Dakota (Commercial in Dakota only)	1
Dakota, Commercial	18
Dakota, OWWO	1
Mesaverde, Commercial	3
Mesaverde-Dakota	10
Mesaverde-Dakota (Commercial in Dakota only)	1
Mesaverde-Dakota (Non-productive in Mesaverde)	1
Mesaverde, Plugged and Abandoned	<u>1</u>
	99

Pursuant to Section 9 of the Huerfanito Unit Agreement, El Paso Natural Gas Company, as Unit Operator, hereby respectfully requests the approval of a Drilling Program for the calendar year of 1968 providing for the drilling of no wells during the year.

All the working interest owners have been contacted and this Drilling Program reflects their desires. El Paso Natural Gas Company, as Unit Operator, and the working interest owners believe that all current obligations have been satisfied.

El Paso Natural Gas Company, as Unit Operator, will drill any offset wells required to prevent drainage of unitized substances and any other wells, subsequently deemed necessary or which are requested by the Unit Operator and the working interest owners.


If this Drilling Program is acceptable, please signify your approval as required under Section 9 of the Unit Agreement in the space provided on the attached sheet and return an approved copy to El Paso Natural Gas Company.

Copies of this Drilling Program are being sent to the working interest owners shown on the attached sheet.

Very truly yours,

EL PASO NATURAL GAS COMPANY

By


T. W. Bittick, Manager
Land Department

TWB:JS:cjt
Attach.

Huerfanito Unit, 3.0

APPROVED: _____
Supervisor, United States Geological Survey
Subject to like approval by the appropriate
State Officials

DATE: _____

APPROVED: _____
Commissioner of Public Lands
Subject to like approval by the United States
Geological Survey and the Oil Conservation
Commission

DATE: _____

APPROVED: *A. L. Carter* .p
Oil Conservation Commission
Subject to like approval by the United States
Geological Survey and the Commissioner of
Public Lands

DATE: *March 18, 1968*

The foregoing approvals are for the Huerfanito Unit, I Section No. 943, 1968
Drilling Program, San Juan County, New Mexico.

HUERFANITO UNIT - WORKING INTEREST OWNERS

Austral Oil Company, Inc.
2700 Humble Building
Travis at Bell
Houston, Texas 77002

Aztec Oil & Gas Company
2000 First National Bank Building
Dallas, Texas 75202

Benson-Montin-Greer Drilling Corporation
221 Petroleum Center Building
Farmington, New Mexico 87401

Barbara Ann McConnell Bruss
Box 547
Kailua, Hawaii 96734

Continental Oil Company
Attention: Mr. W. C. Blackburn
P. O. Box 680
Casper, Wyoming 82601

Belco Petroleum Corporation
630 Third Avenue
New York 17, New York

Mr. A. R. Greer
158 Petroleum Center Building
Farmington, New Mexico 87401

Mr. Carl G. Hine
P. O. Box 1252
Farmington, New Mexico 87401

La Plata Gathering System, Inc.
1700 Mercantile Bank Bldg.
Dallas, Texas 75201

Mr. O. J. Lilly
1806 Pompton Drive
Austin, Texas 78758

Mr. Jack London, Jr.
c/o Bilinda Petroleum Corporation
2805 First National Building
Oklahoma City, Oklahoma 73102

Mr. K. E. McAfee
2020 First National Building
Oklahoma City, Oklahoma 73102

Barbara Irene McConnell
1224 Laguna Cove
Farmington, New Mexico 87401

Mrs. Catherine B. McElvain
Individually and as Executrix of the
Estate of T. H. McElvain, Deceased
Box 2148
Santa Fe, New Mexico 87501

Mr. Forrest B. Miller and
Mabelle Miller
1224 Lois Street
P. O. Box 1445
Kerrville, Texas 78028

Mobil Oil Corporation
P. O. Box 778
Farmington, New Mexico 87401

Mobil Oil Corporation (3)
Attention: Production Manager
P. O. Box 1652
Casper, Wyoming 82601

Edith A. Payne
1018 Idlewild Lane, SE
Albuquerque, New Mexico 87108

Mr. Albert M. Senter, Jr.
P. O. Box 8
Edgewood, New Mexico 87015

Mr. Thomas S. Senter
Route 1, Box 228
Newcastle, California 95658

Skelly Oil Company
Attention: Mr. Barton W. Ratliff
P. O. Box 1650
Tulsa, Oklahoma 74102

Skelly Oil Company
Lincoln Tower Building
1860 Lincoln Street
Denver, Colorado 80203

Southern Union Production Company
1507 Pacific Avenue
Dallas, Texas 75201

Mr. J. Glenn Turner
1700 Mercantile Bank Building
Dallas, Texas 75201

Mr. William G. Webb
1700 Mercantile Bank Building
Dallas, Texas 75201

Mr. J. W. McConnell, Jr.
600 North Broadway
Hobart, Oklahoma 73651

Chevron Oil Company
P. O. Box 599
Denver, Colorado 80201

Attention: Mr. E. M. Kipp, Manager of Production (2)
Attention: Mr. L. R. Morris, Unitization Coordinator (1)

El Paso Natural Gas Company

El Paso, Texas 79999

December 20, 1967

Mr. John A. Anderson
Regional Oil and Gas Supervisor
United States Geological Survey
Drawer 1857
Roswell, New Mexico 88201

Commissioner of Public Lands
State of New Mexico
P. O. Box 1148
Santa Fe, New Mexico 87501

Oil Conservation Commission
State of New Mexico
P. O. Box 2088
Santa Fe, New Mexico 87501

Re: Huerfanito Unit
Revised Exhibit "B"
Effective October 15, 1967

Gentlemen:

Enclosed are copies of the Huerfanito Unit Exhibit "B" which has been revised effective October 15, 1967.

This Exhibit "B" was mailed to the working interest owners of the Huerfanito Unit under date of November 14, 1967, and they were advised that if they should have any corrections or changes to notify El Paso within thirty (30) days. The changes that have been requested have been made, and this Exhibit "B" is now presumed to reflect the correct interests of each working interest owner.

Copies of this letter and the corrected pages of Exhibit "B" are being sent to the working interest owners of the Huerfanito Unit.

Yours very truly,



Charles Higgins
Assistant Supervising Landman
Land Department

CH:JS:psr

Enclosure
Huerfanito, 5.0

El Paso Natural Gas Company

El Paso, Texas 79999

May 29, 1967

RECEIVED
MAY 31 1967
JUN 1 1967

Mr. John A. Anderson
Regional Oil & Gas Supervisor
United States Geological Survey
Drawer 1857
Roswell, New Mexico 88201

Commissioner of Public Lands
State of New Mexico
P. O. Box 1148
Santa Fe, New Mexico 87501

Oil Conservation Commission
State of New Mexico
P. O. Box 2088
Santa Fe, New Mexico 87501

Re: Huerfanito Unit, I Sec. No. 943
San Juan County, New Mexico
APPLICATION FOR APPROVAL OF FIFTH AND
SIXTH EXPANDED PARTICIPATING AREAS for
the Mesaverde Formation

Gentlemen:

This is to advise that the captioned Expansions for the Huerfanito Unit were approved by the regulatory bodies on the following dates:

1. United States Geological Survey - May 22, 1967
2. Commissioner of Public Lands - March 20, 1967
3. Oil Conservation Commission - March 21, 1967

Copies of this letter are being sent to the working interest owners of the Huerfanito Unit.

Very truly yours,

Charles Higgins

Charles Higgins
Assistant Supervising Landman
Land Department

CH:JS:sb

Huerfanito Unit 4.2



UNITED STATES
DEPARTMENT OF THE INTERIOR
GEOLOGICAL SURVEY

Drawer 1857
Roswell, New Mexico 88201

IN REPLY REFER TO:

May 26, 1967

El Paso Natural Gas Company
P. O. Box 1432
El Paso, Texas 79959

Attention: Mr. Harry Geverez

Gentlemen:

The fifth and sixth revisions of the Mesaverde participating area, Huerfanito unit agreement, San Juan County, New Mexico, were approved by the Acting Director, Geological Survey, on May 22, 1967, effective August 1, and November 1, 1966, respectively.

Two approved copies of the application are enclosed. You are requested to furnish the State of New Mexico and any other interested party with appropriate evidence of this approval.

Sincerely yours,

(Orig.Sgd.) CARL C. TRAYWICK

CARL C. TRAYWICK
Acting Oil and Gas Supervisor

cc:

Washington (ltr. only)
Farmington (w/cy appl.)
NMOCC - Santa Fe (ltr. only) ✓
Com. of Pub. Lands, Santa Fe (ltr. only)

El Paso Natural Gas Company

El Paso, Texas 79999

May 4, 1967

5 PM 1 23
'67 MAY

286

Mr. John A. Anderson
Regional Oil and Gas Supervisor
Drawer 1857
Roswell, New Mexico 88201

Commissioner of Public Lands
State of New Mexico
Post Office Box 1148
Santa Fe, New Mexico 87501

Oil Conservation Commission
State of New Mexico
Post Office Box 2088
Santa Fe, New Mexico 87501

Re: 1967 DRILLING PROGRAMS
Rio Arriba and San Juan Counties
New Mexico

Gentlemen:

The 1967 Drilling Programs for the following Units were approved by the regulatory bodies on the dates indicated:

- | | |
|---|-------------------|
| 1. Cox Canyon Unit, I Sec. No. 946: | |
| Commissioner of Public Lands - | January 20, 1967 |
| Oil Conservation Commission - | January 24, 1967 |
| United States Geological Survey - | February 20, 1967 |
| 2. Huerfanito Unit, I Sec. No. 943: ✓ | |
| United States Geological Survey - | January 24, 1967 |
| Commissioner of Public Lands - | February 3, 1967 |
| Oil Conservation Commission - | April 26, 1967 |
| 3. Lindrith Unit, I Sec. No. 713: | |
| United States Geological Survey - | March 30, 1967 |
| Commissioner of Public Lands - | March 2, 1967 |
| Oil Conservation Commission - | April 11, 1967 |
| 4. San Juan 27-4 Unit, #14-08-001-1054: | |
| United States Geological Survey - | February 20, 1967 |
| Commissioner of Public Lands - | January 18, 1967 |
| Oil Conservation Commission - | January 26, 1967 |

Mr. John A. Anderson,
Commissioner of Public Lands and
Oil Conservation Commission

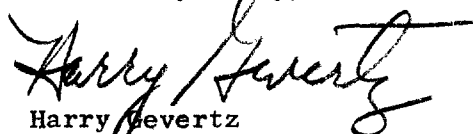
-2-

May 4, 1967

5. San Juan 28-4 Unit, #14-08-001-933:
United States Geological Survey - February 14, 1967
Commissioner of Public Lands - January 18, 1967
Oil Conservation Commission - April 26, 1967
6. San Juan 29-4 Unit, #14-08-001-1055:
United States Geological Survey - February 9, 1967
Commissioner of Public Lands - March 2, 1967
Oil Conservation Commission - March 28, 1967
7. San Juan 29-5 Unit, #14-08-001-437:
United States Geological Survey - February 20, 1967
Commissioner of Public Lands - February 23, 1967
Oil Conservation Commission - April 11, 1967

Copies of this letter are being sent to the working interest owners
of the above described Units.

Yours very truly,


Harry Wevertz
Supervising Landman
Land Department

HG:JS:cjt

Cox Canyon Unit, Huerfanito Unit,
Lindrith Unit, San Juan 27-4 Unit,
San Juan 28-4 Unit, San Juan 29-4
Unit, San Juan 29-5 Unit - 3.0

OIL CONSERVATION COMMISSION

P. O. BOX 2088

SANTA FE, NEW MEXICO

286
J. L. Porter

April 26, 1967

El Paso Natural Gas Company
P. O. Box 1492
El Paso, Texas 79999

Attention: Mr. T. W. Bittick

Re: 1967 Drilling Program
Huerfanito Unit, San Juan
County, New Mexico

Gentlemen:

This is to advise that the New Mexico Oil Conservation Commission has this date approved the 1967 Drilling Program dated January 9, 1967, for the Huerfanito Unit, San Juan County, New Mexico, subject to like approval by the United States Geological Survey and the Commissioner of Public Lands of the State of New Mexico.

One approved copy of the program is returned herewith.

Very truly yours,

A. L. PORTER, Jr.
Secretary-Director

ALP/JEK/og

cc: Commissioner of Public Lands - Santa Fe
United States Geological Survey - Roswell

C
O
P
Y



IN REPLY REFER TO:

UNITED STATES
DEPARTMENT OF THE INTERIOR
GEOLOGICAL SURVEY

Drawer 1857
Roswell, New Mexico 88201

January 24, 1967

El Paso Natural Gas Company
P. O. Box 1492
El Paso, Texas 79999

Attention: Mr. T. W. Bittick

Gentlemen:

Your 1967 plan of development dated January 9, 1967, for the Huerfano unit area, San Juan County, New Mexico, proposing the drilling of no wells, has been approved on this date subject to like approval by the appropriate officials of the State of New Mexico.

Two approved copies of the plan are enclosed.

Sincerely yours,

(ORIG. SGD.) JOHN A. ANDERSON

JOHN A. ANDERSON
Regional Oil and Gas Supervisor

cc:
Washington (w/cy plan)
Farmington (w/cy plan)
Com. of Pub. Lands, Santa Fe (ltr. only)
RMGCC, Santa Fe (ltr. only) ✓

El Paso Natural Gas Company

El Paso, Texas 79999
JAN 9 1967

Mr. John A. Anderson
Regional Oil & Gas Supervisor
United States Geological Survey
Drawer 1857
Roswell, New Mexico

Commissioner of Public Lands
State of New Mexico
Post Office Box 1148
Santa Fe, New Mexico 87501

Oil Conservation Commission
State of New Mexico
Post Office Box 2088
Santa Fe, New Mexico 87501

Re: Huerfanito Unit, 1, Sec. No. 943
San Juan County, New Mexico
1967 DRILLING PROGRAM

Gentlemen:

By letter dated April 7, 1967, El Paso Natural Gas Company, as Unit Operator, filed the Huerfanito Unit Drilling Program for 1966 calling for the drilling of two (2) Mesaverde wells, five (5) Dakota wells and two (2) dual Mesaverde-Dakota wells. It was also proposed that if any well scheduled as a Dakota well had a well-developed Mesaverde Formation, then that well would be dually completed as a Mesaverde-Dakota well.

All of the proposed wells were drilled as planned; however, Well #102 located in the S/2 Section 34, T-27-N, R-9-W, was the only Dakota well in which a Mesaverde completion was attempted and it is non-productive in the Mesaverde. Unit Well #98, located in the E/2 Section 35, T-27-N, R-9-W, was drilled as a dual Mesaverde-Dakota well. The Mesaverde Formation, though not yet tested, has been completed and remedial work is being considered for the Dakota completion.

As of January 1, 1967, the total number of wells drilled in the Huerfanito Unit Area was as follows:

Pictured Cliffs, Commercial	60
Pictured Cliffs, Plugged and Abandoned	3
Gallup-Dakota (Commercial in Dakota only)	1
Dakota, Commercial	18

Dakota, OWWO	1
Mesaverde, Commercial	3
Mesaverde-Dakota	10
Mesaverde-Dakota (Commercial in Dakota only)	1
Mesaverde-Dakota (Non-productive in Mesaverde)	1
Mesaverde, Plugged and Abandoned	<u>1</u>
	99

Pursuant to Section 9 of the Huerfanito Unit Agreement, El Paso Natural Gas Company, as Unit Operator, hereby respectfully requests the approval of a Drilling Program for the calendar year of 1967 providing for the drilling of no wells during the year.

All the working interest owners have been contacted and this Drilling Program reflects their desires. El Paso Natural Gas Company, as Unit Operator, and the working interest owners believe that all current obligations have been satisfied.

El Paso Natural Gas Company, as Unit Operator, will drill any offset wells required to prevent drainage of unitized substances and any other wells, subsequently deemed necessary or which are requested by the Unit Operator and the working interest owners.

If this Drilling Program is acceptable, please signify your approval as required under Section 9 of the Unit Agreement in the space provided on the attached sheet and return an approved copy to El Paso Natural Gas Company.

Copies of this Drilling Program are being sent to the working interest owners shown on the attached sheet.

Very truly yours,

EL PASO NATURAL GAS COMPANY



T. W. Bittick
Manager
Land Department

APPROVED:

Supervisor, United States Geological Survey
Subject to like approval by the appropriate
State Officials.


DATE: _____

APPROVED:

Commissioner of Public Lands
Subject to like approval by the United States
Geological Survey and the Oil Conservation
Commission.

DATE: _____

APPROVED:



Oil Conservation Commission
Subject to like approval by the United States
Geological Survey and the Commissioner of
Public Lands.

DATE: April 26, 1967

The foregoing approvals are for the Huerfanito Unit, 1 Section No. 943, 1967 Drilling Program, San Juan County, New Mexico.

Austral Oil Company, Inc.
2700 Humble Building
Travis at Bell
Houston, Texas 77002

Aztec Oil & Gas Company
2000 First National Bank Building
Dallas, Texas 75202

Benson-Montin-Greer Drilling Corporation
2808 First National Building
Oklahoma City, Oklahoma

Barbara Ann McConnell Bruss
Box 547
Kailua, Hawaii 96734

Continental Oil Company
Attention: Mr. H. D. Haley
P. O. Box 1621
Durango, Colorado

Belco Petroleum Corporation
630 Third Avenue
New York 17, New York

Mr. A. R. Greer
158 Petroleum Center Building
Farmington, New Mexico

Mr. Carl G. Hine
P. O. Box 1252
Farmington, New Mexico

La Plata Gathering System, Inc.
1900 Mercantile Dallas Building
Dallas, Texas

Mr. O. J. Lilly
1806 Pompton Drive
Austin, Texas 78758

Mr. Jack London, Jr.
c/o Bilinda Petroleum Corporation
2805 First National Building
Oklahoma City, Oklahoma

Mr. K. E. McAfee
2020 First National Building
Oklahoma City 2, Oklahoma

Barbara Irene McConnell
1224 Laguna Cove
Farmington, New Mexico

Mrs. Catherine B. McElvain
Individually and as Executrix of the
Estate of T. H. McElvain, Deceased
Box 2148
Santa Fe, New Mexico

Mr. Forrest B. Miller and
Mabelle Miller
220 Shelby Street
Santa Fe, New Mexico

Mobil Oil Corporation
P. O. Box 778
Farmington, New Mexico

Mobil Oil Corporation (3)
Attention: Production Manager
P. O. Box 1652
Casper, Wyoming 82601

Edith A. Payne
1018 Idlewilde Lane, SE
Albuquerque, New Mexico

Mr. Albert M. Senter, Jr.
P. O. Box 8
Edgewood, New Mexico

Mr. Thomas S. Senter
Route 1, Box 228
Newcastle, California

Skelly Oil Company
Attention: Crude Oil & Gas Acctg. Section
P. O. Box 1650
Tulsa, Oklahoma

Skelly Oil Company
Attention: Mr. James Maedgen
P. O. Box 4115, Station "A"
Albuquerque, New Mexico

Southern Union Production Company
1507 Pacific Avenue
Dallas, Texas

Mr. J. Glenn Turner
1900 Mercantile Dallas Building
Dallas, Texas 75201

Mr. William G. Webb
1900 Mercantile Dallas Building
Dallas, Texas 75201

Mr. J. W. McConnell, Jr.
600 North Broadway
Hobart, Oklahoma

Chevron Oil Company
P. O. Box 599
Denver, Colorado 80201

Attention: Mr. E. M. Kipp, Manager of Production (2)
Attention: Mr. L. R. Morris, Unitization Coordinator (1)

OIL CONSERVATION COMMISSION

P. O. BOX 2088
SANTA FE, NEW MEXICO

March 21, 1967

El Paso Natural Gas Company
P. O. Box 1492
El Paso, Texas

Attention: Mr. Harry Gevertz

Re: Fifth and Sixth Expanded
Mesaverde Participating Areas
Huerfanito Unit, San Juan
County, New Mexico

Gentlemen:

This is to advise that the New Mexico Oil Conservation Commission has this date approved the Fifth and Sixth Expanded Participating Area of the Mesaverde Formation for the Huerfanito Unit, San Juan County, New Mexico, subject to like approval by the United States Geological Survey and the Commissioner of Public Lands of the State of New Mexico.

Five approved copies of the application are being forwarded to the United States Geological Survey, Roswell, New Mexico.

Very truly yours,

A. L. PORTER, Jr.
Secretary-Director


ALP/JEK/og

cc: Commissioner of Public Lands
Santa Fe, New Mexico

United States Geological Survey
Roswell, New Mexico

C O P Y

State of New Mexico



Commissioner of Public Lands



March 20, 1967

GUYTON B. HAYS
COMMISSIONER

P. O. BOX 1148
SANTA FE, NEW MEXICO

El Paso Natural Gas Company
P. O. Box 1492
El Paso, Texas

Re: Huerfanito Unit
San Juan County,
New Mexico

ATTENTION: Mr. Harry Gevertz

Gentlemen:

The Commissioner of Public Lands has approved as of this date the Fifth & Sixth Expanded Participating Areas, Mesaverde Formation, for the Huerfanito Unit, San Juan County, New Mexico.

The Fifth Expansion is predicated on Well No. 100 and is effective as of August 1, 1966. The Sixth Expanded is predicated on Well No. 99 and is effective as of November 1, 1966.

We are handing six approved copies to the Oil Conservation Commission and requesting them to forward at least five to the United States Geological Survey, Roswell, New Mexico.

In the future we request that each application be assembled and that request for distribution be made otherwise we will return to you all copies not needed by this office.

El Paso Natural Gas Company
P. O. Box 1492
March 20, 1967
Page 2.

Very truly yours,

GUYTON B. HAYS
COMMISSIONER OF PUBLIC LANDS

BY:
Ted Bilberry, Director
Oil and Gas Department

GBH/NMR/s
cc: United States Geological Survey
Roswell, New Mexico

New Mexico Oil Conservation Commission
Santa Fe, New Mexico



UNITED STATES
DEPARTMENT OF THE INTERIOR
GEOLOGICAL SURVEY

Drawer 1857
Roswell, New Mexico 88201

March 10, 1967

El Paso Natural Gas Company
P. O. Box 1492
El Paso, Texas 79909

Attention: Mr. Harry Gevertz

Gentlemen:

Your notice of February 21, 1967, advises that El Paso Natural Gas Company, as unit operator of the Huerfano unit area, San Juan County, New Mexico, has determined unit well No. 102 to be incapable of producing unitized substances in paying quantities from the Mesaverde formation.

Unit well No. 102, in the SW $\frac{1}{4}$ SW $\frac{1}{4}$ sec. 34, T. 27 N., R. 9 W., on Federal lease Santa Fe 078135, was completed on January 26, 1967, for an initial calculated open flow potential of 145 MFCFD from the Mesaverde formation 4,634 to 4,675 feet.

This office concurs with your determination that unit well No. 102 is incapable of producing unitized substances in paying quantities from the Mesaverde formation.

Sincerely yours,

(ORIG. 560.) JOHN A. ANDERSON

JOHN A. ANDERSON
Regional Oil and Gas Supervisor

cc:
Washington (w/cy of Notice)
Farmington (w/cy of Notice)
MOCC - Santa Fe (ltr. only)✓
Com. of Pub. Lands (ltr. only)
Accounts

El Paso Natural Gas Company

El Paso, Texas 79999

March 16, 1967

7 16
MAR 19 1967

Commissioner of Public Lands
State of New Mexico
P. O. Box 1148
Santa Fe, New Mexico 87501

Oil Conservation Commission
State of New Mexico
P. O. Box 2088
Santa Fe, New Mexico 87501

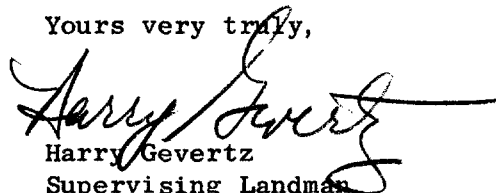
Re: Huerfanito Unit No. 102 Well (MD)
Huerfanito Unit, 1 Sec. No. 943
San Juan County, New Mexico

Gentlemen:

This is to advise that by letter dated March 10, 1967, the United States Geological Survey concurred in the determination by El Paso Natural Gas Company, as Unit Operator, that the referenced well is incapable of producing unitized substances in commercial quantities from the Mesaverde Formation.

Copies of this letter are being sent to the working interest owners of the Huerfanito Unit.

Yours very truly,


Harry Gevertz
Supervising Landman
Land Department

HG:JS:cjt

Huerfanito 4.2, 4.2.1

El Paso Natural Gas Company

El Paso, Texas 79999

March 7, 1967

Mr. John A. Anderson
Regional Oil and Gas Supervisor
United States Geological Survey
Drawer 1857
Roswell, New Mexico 88201

Commissioner of Public Lands
State of New Mexico
Post Office Box 1148
Santa Fe, New Mexico 87501

Oil Conservation Commission
State of New Mexico
Post Office Box 2088
Santa Fe, New Mexico 87501

Re: NOTICE OF COMPLETION OF ADDITIONAL WELL
Huerfanito Unit Drilling Program
San Juan County, New Mexico

Gentlemen:

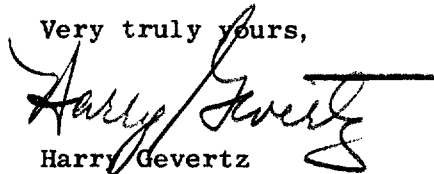
El Paso Natural Gas Company, as operator of the Huerfanito Unit, has recently completed the following well on the date indicated:

Huerfanito Unit #98
NE/4 Section 35, T-27-N, R-9-W
San Juan County, New Mexico

The Dakota Formation of this well was tested on February 24, 1967, and gauged 1,303 MCF/D on a 3/4" choke, with a calculated absolute open flow of 1,317 MCF/D with a SIPC of 1002 PSIA and SIPT of 1972 PSIA.

Inasmuch as the entire Huerfanito Unit is participating in the Dakota Formation, no expansion will be necessary. The above is for your information and files. Copies of this letter are being sent to all working interest owners.

Very truly yours,



Harry Gevertz
Supervising Landman
Land Department

HG:JS:cjt
Huerfanito Unit - 5.0
Huerfanito Unit - 4.3

El Paso Natural Gas Company

El Paso, Texas 79999

February 21, 1967

Director
United States Geological Survey
Department of the Interior
Washington, D. C.

Re: Huerfanito Unit, 1 Sec. No. 943
San Juan County, New Mexico
NOTICE OF COMPLETION OF NON-
COMMERCIAL WELL in the Mesaverde
Formation

Gentlemen:

El Paso Natural Gas Company, as Unit Operator of the Huerfanito Unit, approved by the Director of the United States Geological Survey on June 2, 1952, by the Commissioner of Indian Affairs on June 2, 1952, by the Commissioner of Public Lands of the State of New Mexico on September 21, 1952, and by the Oil Conservation Commission of the State of New Mexico on July 24, 1951, pursuant to the provisions of Section 11 thereof, has determined that the following described well is not capable of producing unitized substances in paying quantities from the Mesaverde Formation, to wit:

The Huerfanito Unit No. 102 (MD) Well, located 800' from the South line and 1180' from the West line of Section 34, Township 27 North, Range 9 West, N.M.P.M., San Juan County, New Mexico, was spudded on July 21, 1966, and completed on August 18, 1966, at a total depth of 6981'. The Mesaverde Formation in the intervals between 4634' - 4639' and 4660' - 4675' was treated with a sand-water fracturing process. The Mesaverde Formation was shut-in for gauge on August 29, 1966, and after being shut-in for nine (9) days, an attempt to test the Mesaverde Formation was made on September 7, 1966. This test was unsuccessful and the Mesaverde Formation was temporarily abandoned while remedial action was performed. On January 5, 1967, the Mesaverde Formation was again shut-in for gauge and after being shut-in for twenty-one (21) days, the Mesaverde Formation was tested on January 26, 1967, and following a three (3) hour blow-down period gauged 139 MCFGPD through a 3/4" choke and 145 MCFGPD AOF with a SIPO of 1109 psia and a SIPT of 258 psia.

If this determination meets with your approval, please indicate such approval in the space provided and return an approved copy hereof for our files.

Copies of this letter are being sent to the Commissioner of Public Lands of the State of New Mexico, the Oil Conservation Commission of the State of New Mexico, and the working interest owners shown on the attached sheet.

Yours very truly,

Harry Gevertz
Supervising Landman
Land Department

HG:JS:jm
Attachment

Huerfanito 4.2, 4.2.1

APPROVED: _____
United States Geological Survey

DATE: _____

For non-commercial determination of the Huerfanito Unit No. 102 (MD) Well,
Mesaverde Formation.

Information copy to:

Commissioner of Public Lands
State of New Mexico
Post Office Box 1148
Santa Fe, New Mexico

Oil Conservation Commission
State of New Mexico
P. O. Box 2088
Santa Fe, New Mexico

HUERFANITO UNIT
WORKING INTEREST OWNERS

Austral Oil Company, Inc.
2700 Humble Building
Travis at Bell
Houston, Texas 77002

Aztec Oil & Gas Company
2000 First National Bank Building
Dallas, Texas 75202

Benson-Montin-Greer Drilling Corporation
2808 First National Building
Oklahoma City, Oklahoma

Barbara Ann McConnell Bruss
Box 547
Kailua, Hawaii 96734

Continental Oil Company
Attention: Mr. H. D. Haley
P. O. Box 1621
Durango, Colorado

Belco Petroleum Corporation
630 Third Avenue
New York 17, New York

Mr. A. R. Greer
158 Petroleum Center Building
Farmington, New Mexico

Mr. Carl G. Hine
P. O. Box 1252
Farmington, New Mexico

La Plata Gathering System, Inc.
1700 Mercantile Bank Building
Dallas, Texas 75201

Mr. O. J. Lilly
1806 Pompton Drive
Austin, Texas 78758

Mr. Jack London, Jr.
c/o Bilinda Petroleum Corporation
2805 First National Building
Oklahoma City, Oklahoma

Mr. K. E. McAfee
2020 First National Building
Oklahoma City 2, Oklahoma

Barbara Irene McConnell
1224 Laguna Cove
Farmington, New Mexico

Mrs. Catherine B. McElvain
Individually and as Executrix of the
Estate of T. H. McElvain, Deceased
Box 2148
Santa Fe, New Mexico

Mr. Forrest B. Miller and
Mabelle Miller
1224 Lois Street
P. O. Box 1445
Kerrville, Texas 78028

Mobil Oil Corporation
P. O. Box 778
Farmington, New Mexico

Mobil Oil Corporation (3)
Attention: Production Manager
P. O. Box 1652
Casper, Wyoming 82601

Edith A. Payne
1018 Idlewilde Lane, SE
Albuquerque, New Mexico

Mr. Albert M. Senter, Jr.
P. O. Box 8
Edgewood, New Mexico

Mr. Thomas S. Senter
Route 1, Box 228
Newcastle, California

Skelly Oil Company
Attention: Crude Oil & Gas Acctg. Section
P. O. Box 1650
Tulsa, Oklahoma

Skelly Oil Company
Attention: Mr. James Maedgen
P. O. Box 4115, Station "A"
Albuquerque, New Mexico

Southern Union Production Company
1507 Pacific Avenue
Dallas, Texas

El Paso Natural Gas Company

RECEIVED

El Paso, Texas 79909 FEB 17 8 53 AM '67

February 15, 1967
SANTA FE, N.M.

Director
United States Geological Survey
Department of the Interior
Washington 25, D. C.

FEB 20

Commissioner of Public Lands
State of New Mexico
Post Office Box 1148
Santa Fe, New Mexico

FEB 20 AM 3 25

Oil Conservation Commission
State of New Mexico
Post Office Box 2088
Santa Fe, New Mexico

Re: Huerfanito Unit, 1 Sec. No. 943
San Juan County, New Mexico
APPLICATION FOR APPROVAL OF THE
FIFTH AND SIXTH EXPANDED PARTICIPATING
AREAS OF THE MESAVERDE FORMATION,
Effective August 1, 1966 and November 1,
1966 respectively.

Gentlemen:

Pursuant to the provisions of Section 11 of the Huerfanito Unit Agreement 1 Sec. No. 943, approved by the Director of the United States Geological Survey on June 2, 1952, by the Commissioner of Indian Affairs on June 2, 1952, by the Commissioner of Public Lands of the State of New Mexico on January 21, 1952, and by the Oil Conservation Commission of the State of New Mexico on July 24, 1951, El Paso Natural Gas Company, as Unit Operator, hereby requests approval of the Fifth and Sixth Expansions of the Participating Area for the Mesaverde Formation, to wit:

FIFTH EXPANDED PARTICIPATING AREA - Effective August 1, 1966

Description of Lands

Acres

Township 27 North, Range 9 West, N.M.P.M.

Section 34: E/2

Section 35: W/2

640.00

These lands are proven to be productive by the following:

The Huerfanito Unit #100 Well, located 1,850' from the North line and 890' from the East line of Section 34, Township 27 North, Range 9 West, San Juan County, New Mexico, was spudded on August 7, 1966, and was completed August 17, 1966 at a total depth of 4,762'. The Mesaverde Formation from 4,550' - 4,564', 4,597' - 4,611', 4,621' - 4,635', was treated with a sand-water fracturing process. The well was shut-in on August 18, 1966,

and after being shut-in for eleven (11) days the Mesaverde Formation was tested on August 29, 1966, and after a three (3) hour blow-down period the well gauged 2,335 MCFGPD through a 3/4" choke and 3,363 MCFGPD by the calculated absolute open-flow method with a SIPT of 887 psia and a SIPC of 1,059 psia.

SIXTH EXPANDED PARTICIPATING AREA - Effective November 1, 1966

Description of Lands

Acres

Township 26 North, Range 9 West NMPM
Section 2: NW/4

160.57

These lands are proven to be productive by the following:

The Huerfanito Unit #99 Well, located 1,650' from the South line and 990' from the West line of Section 35, Township 27 North, Range 9 West, San Juan County, New Mexico, was spudded on August 18, 1966, and was completed October 23, 1966, at a total depth of 6,890'. The Mesaverde Formation from 4,503' - 4,512', 4,550' - 4,559', 4,569' - 4,587', was treated with a sand-water fracturing process. The well was shut-in on October 28, 1966, and after being shut-in for fourteen (14) days the Mesaverde Formation was tested on November 11, 1966, and after a three (3) hour blow-down period the well gauged 7,362 MCFGPD through a 3/4" choke and 11,453 MCFGPD by the calculated absolute open-flow method with a SIPT of 1,097 psia and a SIPC of 614 psia.

In support of this application, the following listed Exhibits are made a part hereof:

EXHIBIT "A"

Ownership Map reflecting the boundaries of the Unit and the proposed Fifth and Sixth Expansions of the Mesaverde Participating Area.

EXHIBIT "B"

Geological Report on the Fifth and Sixth Expansions of the Mesaverde Participating Area within the Huerfanito Unit.

EXHIBIT "C"

Structural Contour Map

EXHIBIT "D"

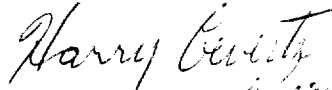
Schedule of Mesaverde Gas Production

Attached hereto are Schedules VI and VII showing the proposed Fifth and Sixth Expanded Participating Areas for the Mesaverde Formation in the Huerfanito Unit Area. These Schedules describe the Expanded Participating Areas, show percentages of unitized substances allocated to each unitized tract and the percentages of ownership in each tract.

If these Fifth and Sixth Expanded Participating Areas of the Mesaverde Formation meet with your approval, please indicate such approval in the space provided and return an approved copy hereof for our files.

Copies of this letter are being sent to the working interest owners shown on the attached sheet.

Yours very truly,


Harry Gevertz
Supervising Landman
Land Department

HG:JS:ep
Enclosures

APPROVED: _____ DATE: _____
Director, United States Geological Survey
Subject to like approval by the appropriate
State Officials.

APPROVED: Langdon B. Hunt DATE: March 20, 1967
Commissioner of Public Lands
Subject to like approval by the United
States Geological Survey and the Oil
Conservation Commission

APPROVED: G. L. Porter DATE: March 21, 1967
Oil Conservation Commission
Subject to like approval by the United
States Geological Survey and the
Commissioner of Public Lands.

The foregoing approvals are for the Fifth and Sixth Expanded Participating
Areas of the Mesaverde Formation for the Huerfano Unit, 1, Sec. No. 943, San Juan
County, New Mexico.

HUERFANITO UNIT - MESAVERDE FORMATION
WORKING INTEREST OWNERS

Austral Oil Company, Inc.
2700 Humble Building
Travis at Bell
Houston, Texas 77002

Aztec Oil and Gas Company
2000 First National Bank Building
Dallas, Texas 75202

Continental Oil Company
Attention: Mr. H.D. Haley
Post Office Box 1621
Durango, Colorado

Belco Petroleum Corporation
630 Third Avenue
New York 17, New York

Skelly Oil Company
Attention: Mr. James Maedgen
Post Office Box 4115, Station "A"
Albuquerque, New Mexico

Southern Union Production Company
1507 Pacific Avenue
Dallas, Texas

Chevron Oil Company
Post Office Box 599
Denver, Colorado, 80201

Mr. J. Glenn Turner
1900 Mercantile Dallas Building
Dallas, Texas

286

El Paso Natural Gas Company

El Paso, Texas 79999

November 14, 1966

Mr. John A. Anderson
Regional Oil and Gas Supervisor
United States Geological Survey
Drawer 1857
Roswell, New Mexico

Commissioner of Public Lands
State of New Mexico
Post Office Box 1148
Santa Fe, New Mexico

Oil Conservation Commission
State of New Mexico
Post Office Box 2088
Santa Fe, New Mexico

Re: NOTICE OF COMPLETION OF
ADDITIONAL WELL
Huerfanito Unit Drilling Program
San Juan County, New Mexico

Gentlemen:

El Paso Natural Gas Company, as operator of the Huerfanito Unit, has recently completed the following well on the date indicated:

Huerfanito Unit #99 (Dual MV and KD)
SW/4 Section 35, T-27-N, R 9-W
San Juan County, New Mexico

The Dakota Formation of this well was tested on November 4, 1966, and gauged 3,383 MCF/D on a 3/4" choke, with a calculated absolute open flow of 3,646 MCF/D with a SIPC of 1076 (MV) PSIA and SIPT of 1962 (KD) PSIA.

The Mesaverde Formation of this well has not yet been tested; however, you will be advised when the results of this completion are available.

-2-

Inasmuch as the entire Huerfanito Unit is participating in the Dakota Formation, no expansion will be necessary. The above is for your information and files. Copies of this letter are being sent to all working interest owners.

Yours very truly,

A handwritten signature in dark ink, appearing to read "Harry Gevertz", is written over the typed name.

Harry Gevertz
Supervising Landman
Land Department

HG:JS:jm

Huerfanito 5.0
Huerfanito 4.2

El Paso Natural Gas Company

El Paso, Texas 79909

May 12, 1966

286

Mr. John A. Anderson
Regional Oil & Gas Supervisor
United States Geological Survey
Drawer 1857
Roswell, New Mexico

MAIL ROOM

Commissioner of Public Lands
State of New Mexico
P. O. Box 1148
Santa Fe, New Mexico

1966 MAY 16 AM 8 20

Oil Conservation Commission
State of New Mexico
P. O. Box 2088
Santa Fe, New Mexico

Re: Huerfanito Unit
San Juan County, New Mexico
1966 DRILLING PROGRAM

Gentlemen:

This is to advise that the captioned Drilling Program for the Huerfanito Unit was approved by the regulatory bodies on the following dates:

1. United States Geological Survey - April 20, 1966
2. Commissioner of Public Lands - April 18, 1966
3. Oil Conservation Commission - May 4, 1966

Copies of this letter are being sent to the working interest owners of the Huerfanito Unit.

Very truly yours,

EL PASO NATURAL GAS COMPANY


Harry Gevertz
Supervising Landman
Land Department

HG:AJM:cg

Huerfanito, 3.0

El Paso Natural Gas Company

El Paso, Texas 79999

November 3, 1966

Mr. John Anderson
Regional Oil & Gas Supervisor
United States Geological Survey
Drawer 1857
Roswell, New Mexico

Commissioner of Public Lands
State of New Mexico
P. O. Box 1148
Santa Fe, New Mexico

Oil Conservation Commission
State of New Mexico
P. O. Box 2088
Santa Fe, New Mexico

Re: NOTICE OF COMPLETION OF ADDITIONAL WELL
Huerfanito Unit Drilling Program
San Juan County, New Mexico

Gentlemen:

El Paso Natural Gas Company, as operator of the Huerfanito Unit, has recently completed the following well on the date indicated:

Huerfanito Unit #104 (Dakota)
SW/4 Section 27, T-27-N, R-9-W,
San Juan County, New Mexico

This well was tested on October 28, 1966, and gauged 4,672 Mcf/d through a 3/4" choke with a calculated absolute open flow of 5,791 Mcf/d, with a SIPC of 1,951 PSIA and SIPT of 1,952 PSIA.

Inasmuch as the entire Huerfanito Unit is participating in the Dakota Formation, no expansions will be necessary. The above is for your information and files. Copies of this letter are being sent to all working interest owners.

Yours very truly,

Original Signed by

HARRY GEVERTZ
Harry Gevertz
Supervising Landman
Land Department

HG:JS:sb

Huerfanito 5.0
Huerfanito 4.2

El Paso Natural Gas Company

El Paso, Texas 79999
September 2, 1966

Mr. John Anderson
Regional Oil & Gas Supervisor
United States Geological Survey
Drawer 1857
Roswell, New Mexico

Commissioner of Public Lands
State of New Mexico
P. O. Box 1148
Santa Fe, New Mexico

Oil Conservation Commission
State of New Mexico
P. O. Box 2088
Santa Fe, New Mexico

Re: NOTICE OF COMPLETION OF ADDITIONAL WELL
Huerfanito Unit Drilling Program
San Juan County, New Mexico

Gentlemen:

El Paso Natural Gas Company, as operator of the Huerfanito Unit,
has recently completed the following wells on the dates indicated:

Huerfanito Unit #103 (Dakota) Sec. 3, T-26-N, R-9-W,
San Juan County, New Mexico

This well was tested on June 30, 1966, and guaged
2,293 MCF/D through a 3/4" choke with a calculated
absolute open flow of 2,424 MCF/D, with a SIPC of
2,015 PSIA and SIPT of 1,364 PSIA.

Huerfanito Unit #106 (Dakota) Sec. 2, T-26-N, R-9-W,
San Juan County, New Mexico

This well was tested on July 15, 1966, and guaged
4,700 MCF/D through a 3/4" choke with a calculated
absolute open flow of 6,410 MCF/D, with a SIPC of
2,093 PSIA and a SIPT of 1,332 PSIA.

Huerfanito Unit #102 (Dual Mesaverde and Dakota)
Sec. 34, T-27-N, R-9-W
San Juan County, New Mexico

The Dakota Formation of this well was tested on August
29, 1966, and guaged 4,732 MCF/D through a 3/4" choke

with a calculated absolute open flow of 5,595 MCF/D
with a SIPC of 878 (MV) PSIA and SIPT of 1,929 (Dakota)
PSIA.

The Mesaverde Formation of the #102 Well has not yet been tested;
however, you will be advised when the results of this completion are available.

Inasmuch as the entire Huerfanito Unit is participating in the
Dakota Formation, no expansions will be necessary. The above is for your
information and files. Copies of this letter are being sent to all working
interest owners.

Very truly yours,


Harry Bevertz
Supervising Landman
Land Department

HG:JS:je

Huerfanito 5.0
Huerfanito 4.2

El Paso Natural Gas Company

El Paso, Texas 79999

October 13, 1966

17 OCT 1966

Mr. John Anderson
Regional Oil & Gas Supervisor
United States Geological Survey
Drawer 1857
Roswell, New Mexico

Commissioner of Public Lands
State of New Mexico
P. O. Box 1148
Santa Fe, New Mexico

Oil Conservation Commission
State of New Mexico
P. O. Box 2088
Santa Fe, New Mexico

Re: NOTICE OF COMPLETION OF ADDITIONAL WELL
Huerfanito Unit Drilling Program
San Juan County, New Mexico

Gentlemen:

El Paso Natural Gas Company, as operator of the Huerfanito Unit, has recently completed the following well on the date indicated:

Huerfanito Unit #105 (Dakota) NE/4, Section 27, T-27-N, R-9-W
San Juan County, New Mexico

This well was tested on October 6, 1966, and gauged
2,420 MCF/D through a 3/4" choke with a calculated
absolute open flow of 2,656 MCF/D, with a SIPC of
2,062 PSIA and SIPT of 1,871 PSIA.

Inasmuch as the entire Huerfanito Unit is participating in the Dakota Formation, no expansions will be necessary. The above is for your information and files. Copies of this letter are being sent to all working interest owners.

Yours very truly,

Harry Gevertz
Harry Gevertz *by* *EG*
Supervising Landman
Land Department

HG:JS:jm

Huerfanito 5.0
Huerfanito 4.2

El Paso Natural Gas Company 286

El Paso, Texas 79999

August 16, 1966

Mr. John Anderson
Regional Oil & Gas Supervisor
United States Geological Survey
Drawer 1857
Roswell, New Mexico

Commissioner of Public Lands
State of New Mexico
P. O. Box 1148
Santa Fe, New Mexico

Oil Conservation Commission
State of New Mexico
P. O. Box 2088
Santa Fe, New Mexico

Re: Huerfanito Unit #101
Mesaverde Well, Sec. 2
T-26-N, R-9-W
San Juan County, New Mexico

Gentlemen:

El Paso Natural Gas Company, as operator of the Huerfanito Unit, has recently completed the referenced well. The Mesaverde Formation of this well was tested on July 28, 1966, and gauged 5,234 Mcf/D through a 3/4" choke with a calculated absolute open flow of 9,897 Mcf/D, with a SIPC of 1134 PSIA and a SIPT of 1132 PSIA.

This well was completed within the area of the Fourth Mesaverde Expansion, and the completion of this well does not warrant a further expansion of the Mesaverde participating area because of its location.

Copies of this letter are being sent to all working interest owners.

Very truly yours,


Harry Gevertz
Supervising Landman
Land Department

1966 AUG 19 PM 2 26

HG:JS:je

Huerfanito Unit 5.0
Huerfanito Unit 4.2

El Paso Natural Gas Company

El Paso, Texas 79999

August 16, 1966

Mr. John Anderson
Regional Oil & Gas Supervisor
United States Geological Survey
Drawer 1857
Roswell, New Mexico

Commissioner of Public Lands
State of New Mexico
P. O. Box 1148
Santa Fe, New Mexico

Oil Conservation Commission
State of New Mexico
P. O. Box 2088
Santa Fe, New Mexico

Re: Huerfanito Unit #101
Mesaverde Well, Sec. 2
T-26-N, R-9-W
San Juan County, New Mexico


Gentlemen:

El Paso Natural Gas Company, as operator of the Huerfanito Unit, has recently completed the referenced well. The Mesaverde Formation of this well was tested on July 28, 1966, and gauged 5,234 Mcf/D through a 3/4" choke with a calculated absolute open flow of 9,897 Mcf/D, with a SIPC of 1134 PSIA and a SIPT of 1132 PSIA.

This well was completed within the area of the Fourth Mesaverde Expansion, and the completion of this well does not warrant a further expansion of the Mesaverde participating area because of its location.

Copies of this letter are being sent to all working interest owners.

Very truly yours,


Harry Gevertz
Supervising Landman
Land Department

66 AUG 18 PM

HG:JS:je

Huerfanito Unit 5.0
Huerfanito Unit 4.2

OIL CONSERVATION COMMISSION

P. O. BOX 2088

SANTA FE, NEW MEXICO

2013

May 4, 1966

C
O
P
Y

El Paso Natural Gas Company
P. O. Box 1492
El Paso, Texas 79999

Attention: Mr. T. W. Bittick

Re: 1966 Drilling Program,
Huerfanito Unit, San
Juan County, New Mexico

Gentlemen:

This is to advise that the New Mexico Oil Conservation Commission has this date approved the 1966 Drilling Program for the Huerfanito Unit, San Juan County, New Mexico, subject to like approval by the United States Geological Survey and the Commissioner of Public Lands of the State of New Mexico.

One approved copy of the program is returned herewith.

Very truly yours,

A. L. PORTER, Jr.,
Secretary-Director

ALP/JEK/og

cc: United States Geological Survey
Roswell, New Mexico - 88201

Commissioner of Public Lands
Santa Fe, New Mexico



IN REPLY REFER TO:

UNITED STATES
DEPARTMENT OF THE INTERIOR
GEOLOGICAL SURVEY

Drawer 1857
Roswell, New Mexico 88201

APR 22 PM

April 20, 1966

El Paso Natural Gas Company
P. O. Box 1492
El Paso, Texas 79909

Attention: Mr. T. W. Bittick

Gentlemen:

Your 1966 plan of development dated April 7, 1966, for the Huerfanito unit area, San Juan County, New Mexico, proposing the drilling of two Mesaverde wells, five Dakota wells, and two dual Mesaverde-Dakota wells has been approved on this date subject to like approval by the appropriate officials of the State of New Mexico.

Two approved copies of the plan are enclosed.

Sincerely yours,


(ORIG. SGN) JOHN A. ANDERSON

JOHN A. ANDERSON
Regional Oil and Gas Supervisor

cc:

Washington (w/cy plan)
Farmington (w/cy plan)
Com. of Pub. Lands - Santa Fe (ltr. only)
NMOCC - Santa Fe (ltr. only) ✓

State of New Mexico



Commissioner of Public Lands



April 18, 1966

GUYTON B. HAYS
COMMISSIONER

P. O. BOX 1148
SANTA FE, NEW MEXICO

El Paso Natural Gas Company
P. O. Box 1492
El Paso, Texas

Re: Huerfanito Unit
San Juan County, New Mexico

ATTENTION: Mr. T. W. Bittick

Gentlemen:

The Commissioner of Public Lands approved as of this date the 1966 Drilling Program for the Huerfanito Unit, San Juan County, New Mexico, subject to like approval by the United States Geological Survey.

We are returning one approved copy of this plan.

Very truly yours,

GUYTON B. HAYS
COMMISSIONER OF PUBLIC LANDS

BY:
Ted Bilberry , Director
Oil and Gas Department

GBH/MMR/s

cc: United States Geological Survey
Roswell, New Mexico

New Mexico Oil Conservation Commission
Santa Fe, New Mexico

El Paso Natural Gas Company

El Paso, Texas 79999

APR 7 1966

APR 7 1966

Mr. John A. Anderson
Regional Oil & Gas Supervisor
United States Geological Survey
Drawer 1857
Roswell, New Mexico

Commissioner of Public Lands
State of New Mexico
P. O. Box 1148
Santa Fe, New Mexico 87501

Oil Conservation Commission
State of New Mexico
P. O. Box 2088
Santa Fe, New Mexico 87501

Re: Huerfanito Unit, I Sec. No. 943
San Juan County, New Mexico
1966 DRILLING PROGRAM

Gentlemen:

By letter dated April 14, 1965, El Paso Natural Gas Company, as Unit Operator, filed the Huerfanito Unit Drilling Program for 1965 calling for the drilling of five (5) dual Mesaverde-Dakota wells. The 1965 Drilling Program was supplemented by letter dated July 23, 1965, which added four (4) Dakota wells and four (4) dual Mesaverde-Dakota wells.

All of these wells were drilled as planned; however, the dual Mesaverde-Dakota wells scheduled for the N/2 and S/2 of Section 12, T-26-N, R-9-W, were completed in the Dakota Formation only. The Mesaverde Formation at these two locations was not developed sufficiently to warrant completions in both formations. In addition to all the wells listed under our 1965 Drilling Program, El Paso Natural Gas, as Unit Operator, drilled Dakota wells in the W/2 Section 24 and the E/2 Section 22, T-27-N, R-9-W.

As of January 1, 1966, the total number of wells drilled in the Huerfanito Unit Area was as follows:

Pictured Cliffs, Commercial	60
Pictured Cliffs, Plugged & Abandoned	3
Gallup-Dakota (Commercial in Gallup only)	1
Dakota, Commercial	14
Dakota, OWWO	1
Mesaverde-Dakota	9
Mesaverde, Commercial	1
Mesaverde, Plugged & Abandoned	1
	<u>90</u>

Pursuant to Section 9 of the Huerfanito Unit Agreement, El Paso Natural Gas Company, as Unit Operator, hereby respectfully requests the approval of the Drilling Program for the calendar year of 1966 providing for the drilling of the following wells:

<u>Location</u>	<u>Formation</u>
E/2 Section 35, T-27-N, R-9-W	Mesaverde-Dakota
W/2 Section 35, T-27-N, R-9-W	Mesaverde-Dakota
E/2 Section 34, T-27-N, R-9-W	Mesaverde
E/2 Section 2, T-26-N, R-9-W	Mesaverde
S/2 Section 34, T-27-N, R-9-W	Dakota
W/2 Section 3, T-26-N, R-9-W	Dakota
W/2 Section 27, T-27-N, R-9-W	Dakota
E/2 Section 27, T-27-N, R-9-W	Dakota
S/2 Section 2, T-26-N, R-9-W	Dakota

Additionally, if any of the above wells scheduled as Dakota wells have a well-developed Mesaverde Formation, then the well will be dually completed as a Mesaverde-Dakota well.

El Paso Natural Gas Company intends to drill the Dakota wells to the base of the Dakota Formation using rotary tools. Surface casing will be set to the depth of approximately 300' and an intermediate string will be run if necessary through the Pictured Cliffs Formation to a depth of approximately 3200', and then a production casing string will be run and cemented to the base of the Dakota Formation. The casing in the Dakota Formation will then be perforated and the Dakota Formation subjected to a hydraulic fracturing process. Due care will be taken to protect all horizons.

El Paso Natural Gas Company intends to drill the dual Mesaverde-Dakota wells to the base of the Dakota Formation using rotary tools. Surface casing will be set to the depth of approximately 300' and an intermediate string will be run, if necessary, through the Pictured Cliffs Formation to a depth of approximately 3200', and then a production string casing will be run to the base of the Dakota Formation. The casing in the Dakota Formation will then be perforated and the Dakota Formation subjected to a hydraulic fracturing process. A bridging plug will be used to separate the Mesaverde from the Dakota Formation and the Mesaverde Formation will be selectively perforated and subjected to a hydraulic fracturing process. A production packer will be run on tubing with the Dakota producing through the tubing and the Mesaverde producing through the casing. Due care will be taken to protect all horizons.

All of the working interest owners have been contacted and this Drilling Program reflects at this time and insofar as possible their desires for drilling, and El Paso Natural Gas Company, as Unit Operator, and the working interest owners believe that all current obligations have been satisfied.


El Paso Natural Gas Company, as Unit Operator, will drill any offset wells required to prevent drainage of unitized substances and any other wells deemed necessary or desirable by the Unit Operator and the working interest owners.

If this Drilling Program is acceptable, please signify your approval as required under Section 9 of the Unit Agreement in the space provided on the attached sheet and return an approved copy to El Paso Natural Gas Company.

Copies of this letter are being sent to the working interest owners shown on the attached sheet.

Very truly yours,

EL PASO NATURAL GAS COMPANY

By 
T. W. Bittick, Manager
Land Department


TWB:AJM:cg

APPROVED: _____
Supervisor, United States Geological Survey
Subject to like approval by the appropriate
State Officials.

DATE: _____

APPROVED: _____
Commissioner of Public Lands
Subject to like approval by the United States
Geological Survey and the Oil Conservation
Commission.

DATE: _____

APPROVED:  _____
Oil Conservation Commission
Subject to like approval by the United States
Geological Survey and the Commissioner of
Public Lands.

DATE: 5-4-66

The foregoing approvals are for the Huerfanito Unit, I Sec. No. 943, 1966
Drilling Program, San Juan County, New Mexico.

HUERFANITO UNIT
Working Interest Owners

Austral Oil Company, Inc.
2700 Humble Building
Travis at Bell
Houston, Texas 77002

Aztec Oil & Gas Company
2000 First National Bank Building
Dallas, Texas 75202

Benson-Montin-Greer Drilling Corp.
2808 First National Building
Oklahoma City, Oklahoma

Barbara Ann McConnell Bruss
Box 547
Kailua, Hawaii 96734

Continental Oil Company
Attention: Mr. H. D. Haley
Post Office Box 1621
Durango, Colorado

Belco Petroleum Corporation
630 Third Avenue
New York 17, New York

Mr. A. R. Greer
158 Petroleum Center Building
Farmington, New Mexico

Charline Greer
12858 West 26th Avenue #39
Golden, Colorado 80401

Mr. Carl G. Hine
P. O. Box 1252
Farmington, New Mexico

La Plata Gathering System, Inc.
1900 Mercantile Dallas Building
Dallas, Texas

Mr. O. J. Lilly
1806 Pompton
Austin, Texas 78758

Mr. Jack London, Jr.
c/o Bilinda Petroleum Corporation
2805 First National Building
Oklahoma City, Oklahoma

Mr. K. E. McAfee
2020 First National Building
Oklahoma City 2, Oklahoma

Barbara Irene McConnell
1224 Laguna Cove
Farmington, New Mexico

Mrs. Catherine B. McElvain
Individually and as Executrix of
the Estate of T. H. McElvain,
Deceased
Box 2148
Santa Fe, New Mexico

Mr. Forrest B. Miller &
Mabelle Miller
220 Shelby Street
Santa Fe, New Mexico

Mobil Oil Company
P. O. Box 778
Farmington, New Mexico

Mobil Oil Company
10737 So. Shoemaker Road
Santa Fe Springs, California

Edith A. Payne
1018 Idlewilde Lane SE
Albuquerque, New Mexico

Mr. Albert M. Senter, Jr.
P. O. Box 8
Edgewood, New Mexico

Mr. Thomas S. Senter
Route 1, Box 228
Newcastle, California

Skelly Oil Company
Attention: Mr. T. F. Thompson
Skelly Building
Tulsa, Oklahoma

Skelly Oil Company
Attention: Mr. V. E. Bartlett
P. O. Box 4115, Station "A"
Albuquerque, New Mexico

Southern Union Gas Company
1507 Pacific Avenue
Dallas, Texas

HUERFANITO UNIT

Working Interest Owners (Page 2)

Standard Oil Company of Texas
Post Office Box 1249
Houston 1, Texas

Mr. J. Glenn Turner
1900 Mercantile Dallas Building
Dallas, Texas

Mr. William G. Webb
1900 Mercantile Dallas Building
Dallas, Texas

Mr. J. W. McConnell, Jr.
600 North Broadway
Hobart, Oklahoma

El Paso Natural Gas Company

El Paso, Texas 79999

FEB 23 AM 7 49

Mr. John A. Anderson
Regional Oil & Gas Supervisor
United States Geological Survey
Drawer 1857
Roswell, New Mexico

Commissioner of Public Lands
State of New Mexico
P. O. Box 1148
Santa Fe, New Mexico

Oil Conservation Commission
State of New Mexico
P. O. Box 2088
Santa Fe, New Mexico

Re: Huerfanito Unit, 1 Sec. No. 943
San Juan County, New Mexico
APPLICATION FOR APPROVAL OF SECOND,
THIRD AND FOURTH EXPANDED PARTICIPATING
AREAS for the Mesaverde Formation

Gentlemen:

This is to advise that the captioned Expansions for the Huerfanito Unit were approved by the regulatory bodies on the following dates:

1. United States Geological Survey - February 7, 1966
2. Commissioner of Public Lands - October 13, 1965
3. Oil Conservation Commission - October 14, 1965

Copies of this letter are being sent to the working interest owners of the Huerfanito Unit.

Very truly yours,


Harry Gevertz
Supervising Landman
Land Department

HG:GA:cg

Huerfanito, 4.2

MAIN OFFICE ODC

Drawer 1057
Loswell, New Mexico 88201

FEB 16 AM 10:30

February 15, 1966

El Paso Natural Gas Company
P. O. Box 1492
El Paso, Texas

Attention: Mr. T. W. Bittick

Gentlemen:

The second, third, and fourth expansions of the Mesaverde participating area for the Huerfano unit agreement, San Juan County, New Mexico, effective as of October 1, December 1, 1964, and May 1, 1965, respectively, were approved on February 7, 1966, by the Acting Director of the Geological Survey.

Three approved copies of the application are enclosed. You are requested to furnish all interested principals with appropriate evidence of this approval.

Sincerely yours,

{ORIG. SCD} JOHN A. ANDERSON

JOHN A. ANDERSON
Regional Oil & Gas Supervisor

cc:

Washington (ltr. only)
BLM - Santa Fe (w/cy appd. appln.)
Farmington (w/cy appd. appln.)
Com. of Pub. Lands - Santa Fe (ltr. only)
N.M.O.C.G. - Santa Fe (ltr. only) ✓
Accounts

El Paso Natural Gas Company

El Paso, Texas

November 2, 1965

Mr. John A. Anderson
Regional Oil & Gas Supervisor
United States Geological Survey
Drawer 1857
Roswell, New Mexico

Commissioner of Public Lands
State of New Mexico
P. O. Box 1148
Santa Fe, New Mexico

Oil Conservation Commission
State of New Mexico
P. O. Box 2088
Santa Fe, New Mexico

Re: Huerfanito Unit, 1 Sec. No. 943
San Juan County, New Mexico
APPLICATION FOR APPROVAL OF NINTH
EXPANDED PARTICIPATING AREA for
the Dakota Formation effective
May 1, 1965

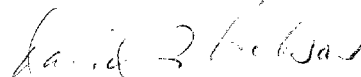
Gentlemen:

This is to advise that the captioned Expansion for the Huerfanito Unit was approved by the regulatory bodies on the following dated:

1. United States Geological Survey - October 15, 1965
2. Commissioner of Public Lands - September 1, 1965
3. Oil Conservation Commission - September 7, 1965

Copies of this letter are being sent to the working interest owners of the Huerfanito Unit.

Very truly yours,



David T. Burleson
Assistant Supervising Landman
Land Department

DTB:SA:kf

Huerfanito, 4.3

El Paso Natural Gas Company

El Paso, Texas

November 2, 1965

Mr. John A. Anderson
Regional Oil & Gas Supervisor
United States Geological Survey
Drawer 1857
Roswell, New Mexico

Commissioner of Public Lands
State of New Mexico
P. O. Box 1148
Santa Fe, New Mexico

Oil Conservation Commission
State of New Mexico
P. O. Box 2088
Santa Fe, New Mexico

Re: Huerfanito Unit, 1 Sec. No. 943
San Juan County, New Mexico
APPLICATION FOR APPROVAL OF SEVENTH
AND EIGHTH EXPANDED PARTICIPATING
AREAS for the Dakota Formation


Gentlemen:

This is to advise that the captioned Expansions for the Huerfanito Unit were approved by the regulatory bodies on the following dates:

1. United States Geological Survey - October 15, 1965
2. Commissioner of Public Lands - June 17, 1965
3. Oil Conservation Commission - July 20, 1965

Copies of this letter are being sent to the working interest owners of the Huerfanito Unit.

Very truly yours,



David T. Burleson
Assistant Supervising Landman
Land Department

DTB:GA:kf

Huerfanito, 4.3



UNITED STATES
DEPARTMENT OF THE INTERIOR
GEOLOGICAL SURVEY

Drawer 1857
Roswell, New Mexico 88201

MAIL

265 NOV 1 1965

IN REPLY REFER TO:

October 29, 1965

El Paso Natural Gas Company
P. O. Box 1492
El Paso, Texas

Attention: Mr. F. W. Bittick

Re: Enclosed:

The ninth revision of the Dakota participating area for the Iberfanite unit agreement, San Juan County, New Mexico, was approved on October 15, 1965, by the Acting Director, Geological Survey, effective as of May 1, 1965.

Three approved copies of the application are enclosed. You are requested to furnish the State of New Mexico and any other interested party with appropriate evidence of this approval.

Sincerely yours,

(ORIG. S&S) BILLY J. SHOGER

BILLY J. SHOGER
Acting Oil and Gas Supervisor

cc:

Washington (ltr. only)
Farmington (w/cy of appln.)
BLM-Santa Fe (w/cy of appln.)
Com. of Public Lands-Santa Fe (ltr. only)
MOCC-Santa Fe (ltr. only) ✓



IN REPLY REFER TO:

UNITED STATES
DEPARTMENT OF THE INTERIOR
GEOLOGICAL SURVEY

Drawer 1857
Roswell, New Mexico 88201

October 21, 1965
MAILED 11
NOV 1 1965

El Paso Natural Gas Company
P. O. Box 1402
El Paso, Texas

Attention: Mr. W. W. Stinchak

Re: Enclosed:

The seventh and eighth revisions of the Dakota participating area for the Guerfando unit agreement, San Juan County, New Mexico, were approved on October 15, 1965, by the Acting Director, Geological Survey, effective as of October 1 and December 1, 1964, respectively.

Three approved copies of the application are enclosed. You are requested to furnish the State of New Mexico and any other interested party with appropriate evidence of this approval.

Sincerely yours,

(CRIG. SEC. LILLY D. SHULTON)

BILLY J. SHULTON
Acting Oil and Gas Supervisor

cc:
Washington (ltr. only)
Farmington (w/cy of appln.)
BIM-Santa Fe (w/cy of appln.)
Com. of Public Lands-Santa Fe (ltr. only)
HMOCC-Santa Fe (ltr. only) ✓

El Paso Natural Gas Company

El Paso, Texas

October 7, 1965

Mr. John A. Anderson
Regional Oil & Gas Supervisor
United States Geological Survey
Drawer 1857
Roswell, New Mexico

Commissioner of Public Lands
State of New Mexico
P. O. Box 1148
Santa Fe, New Mexico

Oil Conservation Commission
State of New Mexico
P. O. Box 2088
Santa Fe, New Mexico

Re: Huerfanito Unit, I Sec. No. 943
San Juan County, New Mexico
SUPPLEMENTAL 1965 DRILLING PROGRAM

Gentlemen:

This is to advise that the captioned Drilling Program for the Huerfanito Unit was approved by the regulatory bodies on the following dates:

1. United States Geological Survey - October 4, 1965
2. Commissioner of Public Lands - August 6, 1965
3. Oil Conservation Commission - August 11, 1965

Copies of this letter are being sent to the working interest owners of the Huerfanito Unit.

Very truly yours,



David T. Burleson
Assistant Supervising Landman
Land Department

DTB:GA:kf

Huerfanito, 3.0

El Paso Natural Gas Company

El Paso, Texas

'65 SEP 13 AM 3 24

Commissioner of Public Lands
State of New Mexico
P. O. Box 1146
Santa Fe, New Mexico

Re: Merfanito Unit
San Juan County,
New Mexico

Dear Sir:

We are enclosing for your approval ten (10) copies of Application for Approval of the Second, Third and Fourth Expanded Participating Areas of the Mesaverde Formation covering the captioned Unit.

If these expansions meet with your approval, please execute all copies and forward them to the Oil Conservation Commission for their approval and execution. After these Expansions have been signed by the Commissioner of Public Lands and the Oil Conservation Commission, the Commissioner of Public Lands should retain two (2) copies for his file and the Oil Conservation Commission should retain one (1) copy for its file and seven (7) copies should be forwarded to the United States Geological Survey in Roswell, New Mexico, for their approval and further handling. After these Expansions have been approved and signed by the United States Geological Survey, four (4) copies should be returned to El Paso for further handling.

Very truly, yours,

Original Signed By

HARRY GEVERTZ

Harry Gevertz

Regional Landman

Land Department

RG:GA:ml

Enclosures

Merfanito, B.O.

cc: Mr. John A. Anderson
Regional Oil & Gas Supervisor
United States Geological Survey
Drawer 1 57
Roswell, New Mexico

Oil Conservation Commission
State of New Mexico
P. O. Box 2000
Santa Fe, New Mexico

COPY

April 5, 1965

El Paso Natural Gas Company
P. O. Box 1492
El Paso, Texas

Attention: Mr. Harry Gevertz

Re: Huerfanito Unit
San Juan County, New Mexico
Second Expanded Participating
Area-Mesaverde Formation

Gentlemen:

We acknowledge receipt of ten copies of Application for approval of the Second Expanded Participating Area of the Mesaverde Formation for the Huerfanito Unit area, San Juan County, New Mexico. We have not as yet received your drilling program for the Huerfanito Unit for the calendar year 1965.

Until such time as we have examined your drilling program contemplated for 1965, we will hold the above designated participating area.

Very truly yours,

GUYTON B. HAYS
COMMISSIONER OF PUBLIC LANDS

BY:

(Mr.) Ted Bilberry, Director
Oil and Gas Department

GBH/mmnr/d

cc: United States Geological Survey
P. O. Drawer 1857, Roswell, New Mexico
Attention: Mr. John A. Anderson

Oil Conservation Commission
P. O. Box 2088, Santa Fe, New Mexico

El Paso Natural Gas Company

El Paso, Texas

SEP 3 1965

SEP 13 1965

Commissioner of Public Lands
State of New Mexico
P. O. Box 1148
Santa Fe, New Mexico

286

Re: Huerfanito Unit
San Juan County,
New Mexico

Dear Sir:

We are enclosing for your approval ten (10) copies of Application for Approval of the Second, Third and Fourth Expanded Participating Areas of the Mesaverde Formation covering the captioned Unit.

If these Expansions meet with your approval, please execute all copies and forward them to the Oil Conservation Commission for their approval and execution. After these Expansions have been signed by the Commissioner of Public Lands and the Oil Conservation Commission, the Commissioner of Public Lands should retain two (2) copies for his file and the Oil Conservation Commission should retain one (1) copy for its file and seven (7) copies should be forwarded to the United States Geological Survey in Roswell, New Mexico, for their approval and further handling. After these Expansions have been approved and signed by the United States Geological Survey, four (4) copies should be returned to El Paso for further handling.

Very truly yours,

Original Signed By

HARRY GEVERTZ

Harry Gevertz
Regional Landman
Land Department

HG:GA:kf
Enclosures

Huerfanito, 5.0

cc: Mr. John A. Anderson
Regional Oil & Gas Supervisor
United States Geological Survey
Drawer 1857
Roswell, New Mexico

✓ Oil Conservation Commission
State of New Mexico
P. O. Box 2088
Santa Fe, New Mexico

COPY