

SCHEDULE VI  
FIFTH EXPANDED PARTICIPATING AREA FOR THE PICTURED CLIFFS FORMATION  
RINCON UNIT AREA

SERIAL NUMBER	DESCRIPTION	NUMBER OF ACRES	LEASE OWNERSHIP AND PERCENTAGE	COMMITTED	MAXIMUM POSSIBLE PARTICIPATION	PRESENT ACTUAL PARTICIPATION	
Tract 15							
SF 079366	T-27-N, R-6-W 319.40 Sec. 19: Lots 3 and 4, E/2 SW/4, SE/4		Royalty Owner: United States of America; Working Interest Owner: El Paso Natural Gas Company; ORRI Owners: Mike Abraham, et al; TOTAL	12.50%          10.50% 100.00%	12.50%          10.50% 100.00%	3.17989%          .33388% 3.17989%	3.17989%          .33388% 3.17989%
	T-27-N, R-6-W 479.32 Sec. 19: Lots 1 and 2, E/2 NW/4, NE/4 Sec. 20: SW/4		Royalty Owner: United States of America; Working Interest Owner: El Paso Natural Gas Company; ORRI Owners: Mike Abraham, et al; TOTAL	12.50%          7.50% 100.00%	12.50%          7.50% 100.00%	4.77202%          .35790% 4.77202%	4.77202%          .35790% 4.77202%

SCHEDULE VI  
FIFTH EXPANDED PARTICIPATING AREA FOR THE PICTURED CLIFFS FORMATION  
RINCON UNIT AREA

SERIAL NUMBER	DESCRIPTION	NUMBER OF ACRES	LEASE OWNERSHIP AND PERCENTAGE	COMMITTED	MAXIMUM POSSIBLE PARTICIPATION	PRESENT ACTUAL PARTICIPATION
SF 080385	T-27-N, R-7-W	1600.00	<u>Tract 19</u>			
	Sec. 23: S/2		Royalty Owner:		<u>15.92931%</u>	<u>15.92931%</u>
	Sec. 26: All		United States of			
	Sec. 35: All		America;	12.50%	12.50%	1.99116%
			Working Interest			
			Owner:			
			El Paso Natural			
			Gas Company;	82.50%	82.50%	13.14168%
			ORRI Owners:			
			C. A. Slater,			
			et al;	5.00%	5.00%	.79647%
			TOTAL	100.00%	100.00%	15.92931%

SCHEDULE VI  
FIFTH EXPANDED PARTICIPATING AREA FOR THE PICTURED CLIFFS FORMATION  
RINCON UNIT AREA

<u>SERIAL NUMBER</u>	<u>DESCRIPTION</u>	<u>NUMBER OF ACRES</u>	<u>LEASE OWNERSHIP AND PERCENTAGE</u>	<u>COMMITTED</u>	<u>MAXIMUM POSSIBLE PARTICIPATION</u>	<u>PRESENT ACTUAL PARTICIPATION</u>
NM 012209	T-27-N, R-7-W Sec. 14: SE/4	160.00	Tract 20			
			Royalty Owner:		<u>1.59293%</u>	<u>1.59293%</u>
			United States of			
			America;	12.50%	12.50%	.19912%
			Working Interest			.19912%
			Owner:			
			El Paso Natural			
			Gas Company;	81.50%	81.50%	1.29824%
			ORRI Owners:			
			E. P. Ripley,			
			et al;	<u>6.00%</u>	<u>6.00%</u>	<u>.09557%</u>
			TOTAL	<u>100.00%</u>	<u>100.00%</u>	<u>1.59293%</u>

SCHEDULE VI  
FIFTH EXPANDED PARTICIPATING AREA FOR THE PICTURED CLIFFS FORMATION  
RINCON UNIT AREA

SERIAL NUMBER	DESCRIPTION	NUMBER OF ACRES	LEASE OWNERSHIP AND PERCENTAGE		COMMITTED	MAXIMUM POSSIBLE PARTICIPATION		PRESENT ACTUAL PARTICIPATION
E-289-29	T-27-N, R-7-W Sec. 36: SW/4	160.00	Tract 22					
			Royalty Owner:					
			State of New					
			Mexico;					
			Working Interest					
			Owner:					
			El Paso Natural					
			Gas Company;					
			ORRI Owners:					
			Francis L. Harvey,					
et al;								
TOTAL								
5.00%								
100.00%								
4.00%								
99.00%								
.07964%								
1.59293%								
.06372%								
1.57701%								

SCHEDULE VI  
FIFTH EXPANDED PARTICIPATING AREA FOR THE PICTURED CLIFFS FORMATION  
RINCON UNIT AREA

SERIAL NUMBER	DESCRIPTION	NUMBER OF ACRES	LEASE		MAXIMUM POSSIBLE		PRESENT ACTUAL	
			OWNERSHIP AND PERCENTAGE	COMMITTED	PARTICIPATION	PARTICIPATION		
E-290-28	Tract 24							
	T-27-N, R-6-W	200.00	Royalty Owner:			1.99116%	1.99116%	
	Sec. 32: SE/4 SW/4, W/2 NE/4		State of New Mexico;	12.50%	12.50%	.24890%	.24890%	
	T-27-N, R-7-W		Working Interest Owner:					
	Sec. 36: E/2 SE/4		El Paso Natural Gas Company;	87.50%	87.50%	1.74226%	1.74226%	
			ORRI Owner:					
			None;					
TOTAL			100.00%	100.00%	.00000%	1.99116%	.00000%	

SCHEDULE VI  
FIFTH EXPANDED PARTICIPATING AREA FOR THE PICTURED CLIFFS FORMATION  
RINCON UNIT AREA

SERIAL NUMBER	DESCRIPTION	NUMBER OF ACRES	LEASE OWNERSHIP AND PERCENTAGE	COMMITTED	MAXIMUM POSSIBLE PARTICIPATION	PRESENT ACTUAL PARTICIPATION
Tract 25						
E-290-28	T-27-N, R-6-W	520.00				
	Sec. 32: SE/4,		Royalty Owner:		5.17702%	5.12525%
	E/2 NE/4,		State of New			
	SW/4 SW/4		Mexico;	12.50%	12.50%	.64713%
	T-27-N, R-7-W		Working Interest			.64713%
	Sec. 36: NW/4,		Owner:			
	W/2 SE/4		El Paso Natural			
			Gas Company;	82.50%	82.50%	4.27104%
			ORRI Owners:			
			Francis L. Harvey,			
			et al;	5.00%	4.00%	.25885%
			TOTAL	100.00%	99.00%	5.17702%
						.20708%
						5.12525%
	T-27-N, R-6-W	200.00			1.99116%	1.99116%
	Sec. 32: NW/4 SW/4,		Royalty Owner:			
	W/2 NW/4		State of New			
	T-27-N, R-7-W		Mexico;	12.50%	12.50%	.24890%
	Sec. 36: N/2 NE/4		Working Interest			.24890%
			Owner:			
			El Paso Natural			
			Gas Company;	87.50%	87.50%	1.74226%
			ORRI Owner:			
			None;	.00%	.00%	.00000%
			TOTAL	100.00%	100.00%	1.99116%
						.00000%
						1.99116%

SCHEDULE VI  
FIFTH EXPANDED PARTICIPATING AREA FOR THE PICTURED CLIFFS FORMATION  
RINCON UNIT AREA

<u>SERIAL NUMBER</u>	<u>DESCRIPTION</u>	<u>NUMBER OF ACRES</u>	<u>LEASE OWNERSHIP AND PERCENTAGE</u>	<u>COMMITTED</u>	<u>MAXIMUM POSSIBLE PARTICIPATION</u>	<u>PRESENT ACTUAL PARTICIPATION</u>
E-291-35	T-26-N, R-7-W Sec. 2: NW/4	160.68	<u>Tract 27</u>			
	Royalty Owner:				<u>1.59970%</u>	<u>1.59970%</u>
	State of New Mexico;		12.50%	12.50%	.19996%	.19996%
	Working Interest Owner:					
	El Paso Natural Gas Company;		87.50%	87.50%	1.39974%	1.39974%
	ORRI Owner:					
	None;		.00%	.00%	.00000%	.00000%
	TOTAL		<u>100.00%</u>	<u>100.00%</u>	<u>1.59970%</u>	<u>1.59970%</u>

SCHEDULE VI  
FIFTH EXPANDED PARTICIPATING AREA FOR THE PICTURED CLIFFS FORMATION  
RINCON UNIT AREA

SERIAL NUMBER	DESCRIPTION	NUMBER OF ACRES	LEASE		MAXIMUM POSSIBLE PARTICIPATION	PRESENT ACTUAL PARTICIPATION
			OWNERSHIP AND PERCENTAGE	COMMITTED		
E-291-35	T-26-N, R-7-W Sec. 2: SW/4	160.00	Tract 28			
			Royalty Owner:		1.59293%	1.57701%
			State of New Mexico;			
			Working Interest Owner:			
			El Paso Natural Gas Company;		1.31417%	1.31417%
			ORRI Owners:			
			Francis L. Harvey, et al;			
TOTAL		5.00%	4.00%	1.59293%	1.57701%	
		100.00%	99.00%			



SCHEDULE VI  
FIFTH EXPANDED PARTICIPATING AREA FOR THE PICTURED CLIFFS FORMATION  
RINCON UNIT AREA

RECAPITULATION

Description of lands in Participating Area:

Township 26 North, Range 6 West, N.M.P.M.  
Section 6: All  
Township 26 North, Range 7 West, N.M.P.M.  
Section 1, 2, 11, 12: All

Township 27 North, Range 6 West, N.M.P.M.  
Section 19: All  
Section 20: SW/4  
Section 29: All  
Sections 30, 31, 32: All  
Township 27 North, Range 7 West, N.M.P.M.  
Section 13: S/2  
Section 14: SE/4  
Sections 23, 24, 25, 26, 35, 36: All

Total number of acres in Participating Area: 10044.38\*  
Percent of Basic Royalty committed: 100.00%  
Percent of Working Interest committed: 100.00%  
Percent of ORRI committed: 97.20%

\* This figure is the actual participating acreage. The N/2, Section 24, T-27-N, R-7-W, the E/2 NW/4, NE/4 SW/4, Section 32, T-27-N, R-6-W, the E/2, Section 2, T-26-N, R-7-W, and the S/2 NE/4, Section 36, T-27-N, R-7-W, which should logically be included in the participating area, are not committed to the Unit Agreement.

Approved 1954 Approved 1954 Approved 1954 110/55

Subject to like approval by the appro- Subject to like approval by the United States Geological Survey and Oil Con-  
priate State Officials, effective States Geological Survey and Oil Con-  
June 1, 1954, pursuant to the pertin- servation Commission of the State of  
ent provisions of Section 11 of the New Mexico, effective June 1, 1954,  
Unit Agreement. pursuant to the pertinent provisions  
of Section 11 of the Unit Agreement.

Director-United States Geological Commissioner of Public Lands of the  
Survey. State of New Mexico. Oil Conservation Commission of the  
State of New Mexico.

Effective June 1, 1954

# El Paso Natural Gas Company

TENTH FLOOR, BASSETT TOWER

El Paso, Texas

November 16, 1954

Commissioner of Public Lands of  
the State of New Mexico  
Capitol Annex Building  
Santa Fe, New Mexico

Oil Conservation Commission of  
the State of New Mexico  
Capitol Annex Building  
Santa Fe, New Mexico

Re: Rincon Unit

Gentlemen:

Attached herewith is one (1) copy of Ratification and Joinder of Unit Agreement executed by D. Franklin Jones committing her overriding royalty interest in the above named Unit.

We ask that you process this Ratification in the usual manner in order to effectively commit this interest to the Rincon Unit.

Very truly yours,



T. W. Bittick  
Area Landman  
Lease Department

TWB/JCV/mp  
Enclosure

RATIFICATION AND JOINDER OF UNIT AGREEMENT

In consideration of the execution of the Unit Agreement for the Development and Operation of the Rincon Unit Area located within the County of Rio Arriba State of New Mexico in form approved on behalf of the Secretary of the Interior, the undersigned owners of lands or leases, or interests therein or royalties presently held or which may arise under existing option agreements, or other interests in production covered by said Unit Agreement hereby severally, each to the extent of his or her particular ownership or interest, as may appear, consent to the inclusion of said lands within the Unit Area therein defined, ratify, approve and adopt the terms of said Unit Agreement and any modifications thereof approved by the Secretary of the Interior or his duly authorized representative as applicable to said several lands and interests, agree that the term of any lease given by the undersigned or under which the undersigned claims an interest herein is extended and modified to the extent necessary to make the same conform to the terms of said Unit Agreement, agree that the drilling, development and producing requirements of all leases and other contracts in which their several rights and interests are created or defined shall be deemed fully performed by performance of the provisions of said Unit Agreement, and agree that payment for or delivery of (whichever may be required under prior agreements) oil and gas duly made at contract rates applied to the production allocated under said Unit Agreement to the particular lands to which such rights or interests do or shall apply, regardless of actual production therefrom, shall constitute full performance of all such obligations to the undersigned existing under such leases or other contracts.

This Ratification and Joinder of Unit Agreement may be executed in any number of counterparts with the same force and effect as if all parties had signed the same document and shall be binding upon all those who execute a counterpart hereof, regardless of whether or not it is executed by all other parties owning or claiming an interest in the lands affected hereby, and when so executed shall be binding upon the undersigned, his or her assigns or successors in interest.

ADDRESS

214 Sage Road  
Houston 19, Texas

Date: 10-26-54

SIGNATURE

D. Franklin Jones

APPROVED AND CONSENTED TO:  
JOHNSTON OIL AND GAS COMPANY

By H. C. Williams Jr.  
Vice President

WORKING INTEREST OWNER

APPROVED AND CONSENTED TO:

By R. E. Beamon  
R. E. Beamon

WORKING INTEREST OWNER

APPROVED AND CONSENTED TO:  
EL PASO NATURAL GAS COMPANY  
By H. C. Williams Jr.  
Vice President

WORKING INTEREST OWNER

STATE OF                    )  
                              ) SS.:  
COUNTY OF                )

On this \_\_\_\_\_ day of \_\_\_\_\_, 195\_\_\_\_, before me appeared

\_\_\_\_\_, to me personally known, who, being  
by me duly sworn, did say that he is the \_\_\_\_\_ President of \_\_\_\_\_  
\_\_\_\_\_ and that the seal affixed to said instrument  
is the corporate seal of said corporation, and that said instrument was signed  
and sealed in behalf of said corporation by authority of its board of directors,  
and said \_\_\_\_\_ acknowledged said instrument to be  
the free act and deed of said corporation.

IN WITNESS WHEREOF, I have hereunto set my hand and affixed my official  
seal the day and year in this certificate first above written.

My Commission expires:

\_\_\_\_\_  
Notary Public in and for \_\_\_\_\_  
County,  
State of \_\_\_\_\_

STATE OF                    )  
                              ) SS.:  
COUNTY OF                )

On this \_\_\_\_\_ day of \_\_\_\_\_, 195\_\_\_\_, before me appeared

\_\_\_\_\_ and \_\_\_\_\_  
his wife, to me known to be the persons described in and who executed the fore-  
going instrument, and acknowledged to me they executed the same as their free act  
and deed.

My Commission expires:

\_\_\_\_\_  
Notary Public in and for \_\_\_\_\_  
County,  
State of \_\_\_\_\_

STATE OF Texas                    )  
COUNTY OF Harris                ) SS.:

On this 27 day of Oct, 1954, before me personally

appeared D Franklin Jones, a single person, to me known to be  
the person described in and who executed the foregoing instrument, and acknowledged  
to me that S he executed the same as her free act and deed.

My Commission expires:

6-1-55

Byrd E Carbaugh  
Notary Public in and for \_\_\_\_\_  
Harris County,  
State of Texas

# El Paso Natural Gas Company

TENTH FLOOR BASSETT TOWER

El Paso, Texas

November 5, 1954

Director  
United States Geological Survey  
Department of the Interior  
Washington 25, D. C.  
Through: Mr. John A. Anderson

Commissioner of Public Lands of  
the State of New Mexico  
Capitol Annex Building  
Santa Fe, New Mexico

Oil Conservation Commission of  
the State of New Mexico  
Capitol Annex Building  
Santa Fe, New Mexico

Re: Rincon Unit  
I Sec. #916  
Rio Arriba County, New Mexico  
Approval of Initial Participating Area  
and First Expanded Participating Area  
Mesaverde Formation

Gentlemen:

This is to advise that the Initial Participating Area and First Expanded Participating Area, Mesaverde Formation, Rincon Unit, was approved by the Acting Director of the United States Geological Survey on August 10, 1954, by the Commissioner of Public Lands of the State of New Mexico on July 15, 1954, and by the Oil Conservation Commission of the State of New Mexico on May 24, 1954, for the Initial Participating Area, and on June 17, 1954, for the First Expanded Participating Area.

Very truly yours,

EL PASO NATURAL GAS COMPANY

By T. W. Bittick

T. W. Bittick  
Area Landman  
Lease Department

TWB/JCV/mas

# *El Paso Natural Gas Company*

TENTH FLOOR BASSETT TOWER

*El Paso, Texas*

November 5, 1954

Director  
United States Geological Survey  
Department of the Interior  
Washington 25, D. C.  
Through: Mr. John A. Anderson

Commissioner of Public Lands of  
the State of New Mexico  
Capitol Annex Building  
Santa Fe, New Mexico

Oil Conservation Commission of  
the State of New Mexico  
Capitol Annex Building  
Santa Fe, New Mexico

Re: Rincon Unit  
I Sec. Number 916  
Rio Arriba County, New Mexico  
Approval of Initial Participating Area,  
First Expanded Participating Area,  
Second Expanded Participating Area,  
Third Expanded Participating Area, and  
Fourth Expanded Participating Area,  
Pictured Cliffs Formation

Gentlemen:

This is to advise that the Initial Participating Area, First Expanded Participating Area, Second Expanded Participating Area, Third Expanded Participating Area, and Fourth Expanded Participating Area, Pictured Cliffs Formation, Rincon Unit, was approved by the proper Federal and State Officers and Commission as follows:

1. Acting Director of the United States Geological Survey:

- |                                       |                            |
|---------------------------------------|----------------------------|
| 1. Initial Participating Area         | Approved August 10, 1954   |
| 2. First Expanded Participating Area  | Approved August 10, 1954   |
| 3. Second Expanded Participating Area | Approved September 2, 1954 |
| 4. Third Expanded Participating Area  | Approved September 2, 1954 |
| 5. Fourth Expanded Participating Area | Approved September 2, 1954 |

2. Commissioner of Public Lands of the State of New Mexico:

- |                                       |                        |
|---------------------------------------|------------------------|
| 1. Initial Participating Area         | Approved July 15, 1954 |
| 2. First Expanded Participating Area  | Approved July 15, 1954 |
| 3. Second Expanded Participating Area | Approved July 15, 1954 |
| 4. Third Expanded Participating Area  | Approved July 15, 1954 |
| 5. Fourth Expanded Participating Area | Approved July 15, 1954 |

3. Oil Conservation Commission of the State of New Mexico:

- |                                       |                        |
|---------------------------------------|------------------------|
| 1. Initial Participating Area         | Approved May 24, 1954  |
| 2. First Expanded Participating Area  | Approved May 24, 1954  |
| 3. Second Expanded Participating Area | Approved June 17, 1954 |
| 4. Third Expanded Participating Area  | Approved June 17, 1954 |
| 5. Fourth Expanded Participating Area | Approved June 17, 1954 |

Very truly yours,

EL PASO NATURAL GAS COMPANY

By T. W. Bittick

T. W. Bittick  
Area Landman  
Lease Department

TWB/JCV/mas

cc: Attached List

# El Paso Natural Gas Company

TENTH FLOOR BASSETT TOWER

El Paso, Texas

November 1, 1954

Commissioner of Public Lands of  
the State of New Mexico  
Capitol Annex Building  
Santa Fe, New Mexico

Oil Conservation Commission of  
the State of New Mexico  
Capitol Annex Building  
Santa Fe, New Mexico

Re: Rincon Unit

Gentlemen:

Attached herewith is one (1) copy of Ratification and Joinder of Unit Agreement executed by Coy Lindsey, et ux, committing their overriding royalty interest in the above named Unit.

We ask that you process this Ratification in the usual manner in order to effectively commit this interest to the Rincon Unit.

Very truly yours,



T. W. Bittick  
Area Landman  
Lease Department

TWB/JCV/mp  
Enclosure



RATIFICATION AND JOINDER OF UNIT AGREEMENT

In consideration of the execution of the Unit Agreement for the Development and Operation of the Rincon Unit Area located within the County of Rio Arriba State of New Mexico in form approved on behalf of the Secretary of the Interior, the undersigned owners of lands or leases, or interests therein or royalties presently held or which may arise under existing option agreements, or other interests in production covered by said Unit Agreement hereby severally, each to the extent of his or her particular ownership or interest, as may appear, consent to the inclusion of said lands within the Unit Area therein defined, ratify, approve and adopt the terms of said Unit Agreement and any modifications thereof approved by the Secretary of the Interior or his duly authorized representative as applicable to said several lands and interests, agree that the term of any lease given by the undersigned or under which the undersigned claims an interest herein is extended and modified to the extent necessary to make the same conform to the terms of said Unit Agreement, agree that the drilling, development and producing requirements of all leases and other contracts in which their several rights and interests are created or defined shall be deemed fully performed by performance of the provisions of said Unit Agreement, and agree that payment for or delivery of (whichever may be required under prior agreements) oil and gas duly made at contract rates applied to the production allocated under said Unit Agreement to the particular lands to which such rights or interests do or shall apply, regardless of actual production therefrom, shall constitute full performance of all such obligations to the undersigned existing under such leases or other contracts.

This Ratification and Joinder of Unit Agreement may be executed in any number of counterparts with the same force and effect as if all parties had signed the same document and shall be binding upon all those who execute a counterpart hereof, regardless of whether or not it is executed by all other parties owning or claiming an interest in the lands affected hereby, and when so executed shall be binding upon the undersigned, his or her assigns or successors in interest.

ADDRESS

SIGNATURE

3409 Calle Del Sol N. E. Coy Lindsey  
Albuquerque, N. M. Thompson

Date: 8-26-54

\_\_\_\_\_

Date: \_\_\_\_\_

\_\_\_\_\_

APPROVED AND CONSENTED TO:

APPROVED AND CONSENTED TO:

JOHNSTON OIL AND GAS COMPANY

By R. E. Beamon  
R. E. Beamon

By R. E. Beamon  
Vice President

WORKING INTEREST OWNER

WORKING INTEREST OWNER

APPROVED AND CONSENTED TO:  
EL PASO NATURAL GAS COMPANY  
By R. E. Beamon  
Vice President

WORKING INTEREST OWNER

STATE OF                    )  
                              ) SS.:  
COUNTY OF                )

On this \_\_\_\_\_ day of \_\_\_\_\_, 195\_\_\_\_, before me appeared

\_\_\_\_\_, to me personally known, who, being  
by me duly sworn, did say that he is the \_\_\_\_\_ President of \_\_\_\_\_  
\_\_\_\_\_ and that the seal affixed to said instrument  
is the corporate seal of said corporation, and that said instrument was signed  
and sealed in behalf of said corporation by authority of its board of directors,  
and said \_\_\_\_\_ acknowledged said instrument to be  
the free act and deed of said corporation.

IN WITNESS WHEREOF, I have hereunto set my hand and affixed my official  
seal the day and year in this certificate first above written.

My Commission expires:

\_\_\_\_\_  
Notary Public in and for \_\_\_\_\_  
County,  
State of \_\_\_\_\_

STATE OF *New Mexico* )  
                              ) SS.:  
COUNTY OF *Bernalillo* )

On this 26<sup>th</sup> day of August, 1954, before me appeared

Coy Lindsey and Josephine Lindsey  
his wife, to me known to be the persons described in and who executed the fore-  
going instrument, and acknowledged to me they executed the same as their free act  
and deed.

My Commission expires:

July 24, 1956

Vera Heasley Jones  
Notary Public in and for \_\_\_\_\_  
Bernalillo County,  
State of New Mexico

STATE OF                    )  
                              ) SS.:  
COUNTY OF                )

On this \_\_\_\_\_ day of \_\_\_\_\_, 195\_\_\_\_, before me personally

appeared \_\_\_\_\_, a single person, to me known to be  
the person described in and who executed the foregoing instrument, and acknowledged  
to me that \_\_\_\_\_ he executed the same as \_\_\_\_\_ free act and deed.

My Commission expires:

\_\_\_\_\_  
Notary Public in and for \_\_\_\_\_  
County,  
State of \_\_\_\_\_

# El Paso Natural Gas Company

TENTH FLOOR BASSETT TOWER

El Paso, Texas

October 29, 1954

Commissioner of Public Lands of  
the State of New Mexico  
Capitol Annex Building  
Santa Fe, New Mexico

Oil Conservation Commission of  
the State of New Mexico  
Capitol Annex Building  
Santa Fe, New Mexico

Re: Rincon Unit

Gentlemen:

Attached herewith is one (1) copy of both Ratification and Joinder of Unit Agreement and Unit Operating Agreement executed by J. Glenn Turner, et ux, committing their working interest to the above named Unit.

We ask that you process these Ratification and Joinders in the usual manner in order to effectively commit this interest to the Rincon Unit.

Very truly yours,

T. W. Bittick  
Area Landman  
Lease Department

TWB:mp  
Encs.

RATIFICATION AND JOINDER OF UNIT AGREEMENT

In consideration of the execution of the Unit Agreement for the Development and Operation of the Rincon Unit Area located within the County of Rio Arriba State of New Mexico in form approved on behalf of the Secretary of the Interior, the undersigned owners of lands or leases, or interests therein or royalties presently held or which may arise under existing option agreements, or other interests in production covered by said Unit Agreement hereby severally, each to the extent of his or her particular ownership or interest, as may appear, consent to the inclusion of said lands within the Unit Area therein defined, ratify, approve and adopt the terms of said Unit Agreement and any modifications thereof approved by the Secretary of the Interior or his duly authorized representative as applicable to said several lands and interests, agree that the term of any lease given by the undersigned or under which the undersigned claims an interest herein is extended and modified to the extent necessary to make the same conform to the terms of said Unit Agreement, agree that the drilling, development and producing requirements of all leases and other contracts in which their several rights and interests are created or defined shall be deemed fully performed by performance of the provisions of said Unit Agreement, and agree that payment for or delivery of (whichever may be required under prior agreements) oil and gas duly made at contract rates applied to the production allocated under said Unit Agreement to the particular lands to which such rights or interests do or shall apply, regardless of actual production therefrom, shall constitute full performance of all such obligations to the undersigned existing under such leases or other contracts.

This Ratification and Joinder of Unit Agreement may be executed in any number of counterparts with the same force and effect as if all parties had signed the same document and shall be binding upon all those who execute a counterpart hereof, regardless of whether or not it is executed by all other parties owning or claiming an interest in the lands affected hereby, and when so executed shall be binding upon the undersigned, his or her assigns or successors in interest.

ADDRESS

1700 Mercantile Bank Building

Dallas 1, Texas

Date: October 23, 1954

Date: \_\_\_\_\_

SIGNATURE

J. GLENN TURNER

SUE REEDER TURNER

APPROVED AND CONSENTED TO:  
EL PASO NATURAL GAS COMPANY  
By [Signature]  
Vice President

STATE OF                    )  
COUNTY OF                ) SS.:

On this \_\_\_\_\_ day of \_\_\_\_\_, 195\_\_\_\_, before me appeared \_\_\_\_\_, to me personally known, who, being by me duly sworn, did say that he is the \_\_\_\_\_ President of \_\_\_\_\_ and that the seal affixed to said instrument is the corporate seal of said corporation, and that said instrument was signed and sealed in behalf of said corporation by authority of its board of directors, and said \_\_\_\_\_ acknowledged said instrument to be the free act and deed of said corporation.

IN WITNESS WHEREOF, I have hereunto set my hand and affixed my official seal the day and year in this certificate first above written.

My Commission expires:

\_\_\_\_\_  
Notary Public in and for \_\_\_\_\_  
County,  
State of \_\_\_\_\_

STATE OF    TEXAS        )  
COUNTY OF DALLAS       ) SS.:

On this 30th day of October, 195<sup>4</sup>\_\_\_\_, before me appeared J. GLENN TURNER and SUE REEDER TURNER his wife, to me known to be the persons described in and who executed the foregoing instrument, and acknowledged to me they executed the same as their free act and deed.

My Commission expires:

June 1, 1955  
\_\_\_\_\_  
Notary Public in and for - - -  
Dallas County,  
State of Texas  
ELLEN DONIHOO

STATE OF                    )  
COUNTY OF                ) SS.:

On this \_\_\_\_\_ day of \_\_\_\_\_, 195\_\_\_\_, before me personally appeared \_\_\_\_\_, a single person, to me known to be the person described in and who executed the foregoing instrument, and acknowledged to me that \_\_\_\_\_ he executed the same as \_\_\_\_\_ free act and deed.

My Commission expires:

\_\_\_\_\_  
Notary Public in and for \_\_\_\_\_  
County,  
State of \_\_\_\_\_

RATIFICATION AND JOINDER OF UNIT OPERATING AGREEMENT UNDER  
UNIT AGREEMENT FOR THE DEVELOPMENT AND OPERATION OF THE  
Rincon Unit, Rio Arriba County, New Mexico

In consideration of the execution of the Unit Operating Agreement under Unit Agreement for the Development and Operation of the said Rincon Unit Area Rio Arriba County, New Mexico, in form approved by the Secretary of the Interior, the undersigned owners of lands or leases or interests therein presently held or which may arise under existing option agreements or other interests in production covered by said Unit Operating Agreement, each to the extent of his or her particular ownership or interest, as may appear, have consented to the inclusion of said lands within the Unit Area therein defined, and do hereby approve, adopt and ratify the said Unit Operating Agreement in the form and as submitted to the United States Geological Survey in connection with the submission of Unit Agreement for the Development and Operation of the said Unit Area.

This Ratification and Joinder of Unit Operating Agreement may be executed in any number of counterparts with the same force and effect as if all parties had signed the same document and shall be binding upon all those who execute a counterpart hereof, regardless of whether or not it is executed by all other parties owning or claiming an interest in the lands affected hereby, and when so executed shall be binding upon the undersigned, his or her successors or assigns, subject to all the terms, provisions and conditions of said Unit Operating Agreement.

ADDRESS

1700 Mercantile Bank Building

Dallas 1, Texas

Date: October 23, 1954

SIGNATURE

J. GLENN TURNER

Sue Reeder Turner  
SUE REEDER TURNER

Date: \_\_\_\_\_

STATE OF TEXAS )  
COUNTY OF DALLAS ) SS.:

On this 23rd day of October, 195 4, before me personally appeared J. GLENN TURNER and SUE REEDER TURNER his wife, to me known to be the person<sup>s</sup> described in and who executed the foregoing instrument, and acknowledged that they executed the same as their free act and deed.

IN WITNESS WHEREOF, I have hereunto set my hand and affixed my official seal the day and year in this certificate above written.

My Commission expires:

Notary Public in and for  
Dallas County, State of  
Texas

ELLEN DONIHOO

APPROVED AND CONSENTED TO:  
EL PASO MEDICAL GAS COMPANY  
By H. F. Shaw  
Vice President

UNIT OPERATOR

# EL PASO NATURAL GAS COMPANY

EL PASO, TEXAS

1031 NOV 1 AM 8:40

October 28, 1954

Commissioner of Public Lands of  
the State of New Mexico  
Capitol Annex Building  
Santa Fe, New Mexico

Oil Conservation Commission of  
the State of New Mexico  
Capitol Annex Building  
Santa Fe, New Mexico

Re: Rincon Unit

Gentlemen:

Attached herewith is one (1) copy of Ratification and Joinder of Unit Agreement executed by R. L. Crockett, et ux, committing their overriding royalty interest to the above named Unit.

We ask that you process this Ratification and Joinder in the usual manner in order to effectively commit this interest to the Rincon Unit.

Very truly yours,

*T. W. Bittick*

T. W. Bittick  
Area Landman  
Lease Department

TWB/JCV/mas  
Enclosure

COPY

RATIFICATION AND JOINDER OF UNIT AGREEMENT

In consideration of the execution of the Unit Agreement for the Development and Operation of the Rincon Unit Area located within the County of Rio Arriba State of New Mexico in form approved on behalf of the Secretary of the Interior, the undersigned owners of lands or leases, or interests therein or royalties presently held or which may arise under existing option agreements, or other interests in production covered by said Unit Agreement hereby severally, each to the extent of his or her particular ownership or interest, as may appear, consent to the inclusion of said lands within the Unit Area therein defined, ratify, approve and adopt the terms of said Unit Agreement and any modifications thereof approved by the Secretary of the Interior or his duly authorized representative as applicable to said several lands and interests, agree that the term of any lease given by the undersigned or under which the undersigned claims an interest herein is extended and modified to the extent necessary to make the same conform to the terms of said Unit Agreement, agree that the drilling, development and producing requirements of all leases and other contracts in which their several rights and interests are created or defined shall be deemed fully performed by performance of the provisions of said Unit Agreement, and agree that payment for or delivery of (whichever may be required under prior agreements) oil and gas duly made at contract rates applied to the production allocated under said Unit Agreement to the particular lands to which such rights or interests do or shall apply, regardless of actual production therefrom, shall constitute full performance of all such obligations to the undersigned existing under such leases or other contracts.

This Ratification and Joinder of Unit Agreement may be executed in any number of counterparts with the same force and effect as if all parties had signed the same document and shall be binding upon all those who execute a counterpart hereof, regardless of whether or not it is executed by all other parties owning or claiming an interest in the lands affected hereby, and when so executed shall be binding upon the undersigned, his or her assigns or successors in interest.

ADDRESS

SIGNATURE

518 Irwin-Kessler Bldg.,

Dallas, Texas

Date: January 23, 1954

R. F. Crockett

518 Irwin-Kessler Bldg.,

Dallas, Texas

Date: January 23, 1954

Mrs. Emma Crockett

APPROVED AND CONSENTED TO:  
JOHNSTON OIL AND GAS COMPANY

By

WORKING INTEREST OWNER

Ralph A. Johnston

APPROVED AND CONSENTED TO:

EL PASO NATURAL GAS COMPANY

By

Vice President

WORKING INTEREST OWNER

W. F. Stearns



STATE OF                                }  
COUNTY OF                            } SS.:

On this \_\_\_\_\_ day of January, 1954, before me appeared \_\_\_\_\_, to me personally known, who, being by me duly sworn, did say that he is the \_\_\_\_\_ President of \_\_\_\_\_ and that the seal affixed to said instrument is the corporate seal of said corporation, and that said instrument was signed and sealed in behalf of said corporation by authority of its board of directors, and said \_\_\_\_\_ acknowledged said instrument to be the free act and deed of said corporation.

IN WITNESS WHEREOF, I have hereunto set my hand and affixed my official seal the day and year in this certificate first above written.  
My Commission expires:

\_\_\_\_\_  
Notary Public in and for \_\_\_\_\_  
State of \_\_\_\_\_ County,

STATE OF ~~exas~~                                }  
COUNTY OF ~~Dallas~~                            } SS.:

On this 22nd day of January, 1954, before me appeared W. Crockett and Norma Crockett his wife, to me known to be the persons described in and who executed the foregoing instrument, and acknowledged to me they executed the same as their free act and deed.

My Commission expires:  
6-1-1955

*Audra P. Allen*  
Audra P. Allen  
Notary Public in and for Dallas  
Dallas County,  
State of Texas

STATE OF                                }  
COUNTY OF                            } SS.:

On this \_\_\_\_\_ day of \_\_\_\_\_, 195\_\_\_\_, before me appeared \_\_\_\_\_, a single person, to me known to be the person described in and who executed the foregoing instrument, and acknowledged to me that \_\_\_\_\_ he executed the same as \_\_\_\_\_ free act and deed.

My Commission expires:  
\_\_\_\_\_

\_\_\_\_\_  
Notary Public in and for \_\_\_\_\_  
State of \_\_\_\_\_ County,

29  
El Paso Natural Gas Company  
MAIN OFFICE OCC

TENTH FLOOR BASSETT TOWER  
1034 OCT 11 AM '54  
El Paso, Texas

October 8, 1954

Commissioner of Public Lands of  
the State of New Mexico  
Capitol Annex Building  
Santa Fe, New Mexico

Oil Conservation Commission of  
the State of New Mexico  
Capitol Annex Building  
Santa Fe, New Mexico

Re: Rincon Unit

Gentlemen:

Attached herewith is one (1) copy of Ratification and Joinder of Unit Agreement executed by John N. Eddy et ux, committing their overriding royalty interest to the above named Unit.

We ask that you process this Ratification in the usual manner in order to effectively commit this interest to the Rincon Unit.

Very truly yours,

*T. W. Bittick*

T. W. Bittick  
Area Landman  
Lease Department

TWB/JCV/mas  
Enclosure

RATIFICATION AND JOINDER OF UNIT AGREEMENT

In consideration of the execution of the Unit Agreement for the Development and Operation of the Rincon Unit Area located within the County of Rio Arriba State of New Mexico in form approved on behalf of the Secretary of the Interior, the undersigned owners of lands or leases, or interests therein or royalties presently held or which may arise under existing option agreements, or other interests in production covered by said Unit Agreement hereby severally, each to the extent of his or her particular ownership or interest, as may appear, consent to the inclusion of said lands within the Unit Area therein defined, ratify, approve and adopt the terms of said Unit Agreement and any modifications thereof approved by the Secretary of the Interior or his duly authorized representative as applicable to said several lands and interests, agree that the term of any lease given by the undersigned or under which the undersigned claims an interest herein is extended and modified to the extent necessary to make the same conform to the terms of said Unit Agreement, agree that the drilling, development and producing requirements of all leases and other contracts in which their several rights and interests are created or defined shall be deemed fully performed by performance of the provisions of said Unit Agreement, and agree that payment for or delivery of (whichever may be required under prior agreements) oil and gas duly made at contract rates applied to the production allocated under said Unit Agreement to the particular lands to which such rights or interests do or shall apply, regardless of actual production therefrom, shall constitute full performance of all such obligations to the undersigned existing under such leases or other contracts.

This Ratification and Joinder of Unit Agreement may be executed in any number of counterparts with the same force and effect as if all parties had signed the same document and shall be binding upon all those who execute a counterpart hereof, regardless of whether or not it is executed by all other parties owning or claiming an interest in the lands affected hereby, and when so executed shall be binding upon the undersigned, his or her assigns or successors in interest.

~~XXXXXXXXXX~~

ADDRESS

Plaza Building

Santa Fe, New Mexico

Date: 8-12-54

Date: \_\_\_\_\_

SIGNATURE

John N. Eddy

Charles B. Eddy

APPROVED AND CONSENTED TO:  
JOHNSTON OIL AND GAS COMPANY

By \_\_\_\_\_

VICE PRESIDENT

WORKING INTEREST OWNER

APPROVED AND CONSENTED TO:  
EL PASO NATURAL GAS COMPANY

By \_\_\_\_\_

Vice President

WORKING INTEREST OWNER

STATE OF )  
 ) SS.:  
COUNTY OF )

On this \_\_\_\_\_ day of \_\_\_\_\_, 195\_\_\_\_, before me appeared

\_\_\_\_\_, to me personally known, who, being  
by me duly sworn, did say that he is the \_\_\_\_\_ President of \_\_\_\_\_  
\_\_\_\_\_ and that the seal affixed to said instrument  
is the corporate seal of said corporation, and that said instrument was signed  
and sealed in behalf of said corporation by authority of its board of directors,  
and said \_\_\_\_\_ acknowledged said instrument to be  
the free act and deed of said corporation.

IN WITNESS WHEREOF, I have hereunto set my hand and affixed my official  
seal the day and year in this certificate first above written.

My Commission expires:

\_\_\_\_\_  
Notary Public in and for \_\_\_\_\_  
\_\_\_\_\_ County,  
State of \_\_\_\_\_

STATE OF NEW MEXICO )  
 ) SS.:  
COUNTY OF SANTA FE )

On this 12<sup>th</sup> day of August, 1954, before me appeared

John N. Eddy and Consuelo B. Eddy  
his wife, to me known to be the persons described in and who executed the fore-  
going instrument, and acknowledged to me they executed the same as their free act  
and deed.

My Commission expires:

Oct. 7, 1954  
Isene Kershner  
Notary Public in and for SANTA FE  
\_\_\_\_\_ County,  
State of NEW MEXICO

STATE OF )  
 ) SS.:  
COUNTY OF )

On this \_\_\_\_\_ day of \_\_\_\_\_, 195\_\_\_\_, before me personally

appeared \_\_\_\_\_, a single person, to me known to be  
the person described in and who executed the foregoing instrument, and acknowledged  
to me that \_\_\_\_\_ he executed the same as \_\_\_\_\_ free act and deed.

My Commission expires:

\_\_\_\_\_  
Notary Public in and for \_\_\_\_\_  
\_\_\_\_\_ County,  
State of \_\_\_\_\_

*El Paso Natural Gas Company*

TENTH FLOOR BASSETT TOWER

*El Paso, Texas*

August 18, 1954

MAIN OFFICE CCC  
RECEIVED  
AUG 19 1954

Commissioner of Public Lands of  
the State of New Mexico  
Capitol Annex Building  
Santa Fe, New Mexico

Oil Conservation Commission of  
the State of New Mexico  
Capitol Annex Building  
Santa Fe, New Mexico

Re: Rincon Unit  
Rio Arriba County, New Mexico

Gentlemen:

Enclosed herewith for your files please find the following Ratification and Joinders of Unit Agreement and Unit Operating Agreement committing various interests to the above captioned Unit:

1. One (1) copy of Ratification and Joinder of Unit Agreement executed by Charles L. Jenkins et ux committing their overriding royalty interest under Tract 2 to the above captioned Unit. This instrument has been filed with the United States Geological Survey and has been placed of record in the office of the County Recorder, Rio Arriba County, New Mexico, on August 3, 1954, in Volume 22, Page 609.
2. One (1) copy of Ratification and Joinder of Unit Agreement executed by Ewel H. Stone et ux and B. W. Woolley et ux, committing their overriding royalty interest under Tract 2 to the above captioned Unit. This instrument has been filed with the United States Geological Survey and has been placed of record in the office of the County Recorder, Rio Arriba County, New Mexico, on August 3, in Volume 22, Page 610.
3. One (1) copy of Ratification and Joinder of Unit Agreement executed by El Paso Natural Gas Company committing its after-acquired working interest under the Johnston Oil and Gas Company acquisition to the above captioned Unit. This instrument has been filed with the United States Geological Survey and has been placed of record in the office of the County Recorder, Rio Arriba County, New Mexico, on August 3, 1954, in Volume 22, Page 608.

4. One (1) copy of Ratification and Joinder of Unit Agreement executed by Johnston Oil & Gas Company committing its after-acquired working interest under Tracts 24, 25 and 30 to the above captioned Unit. This instrument has been filed with the United States Geological Survey. We will inform you of the recording information in the office of the County Recorder as soon as said information is received in this office.
5. One (1) copy of Ratification and Joinder of Unit Agreement executed by Martin A. Threet et ux, and Sam Dazzo et ux committing their overriding royalty interest under Tract 13 to the above captioned Unit. This instrument has been filed with the United States Geological Survey and has been placed of record in the office of the County Recorder, Rio Arriba County, New Mexico, on August 6, 1954, in Volume 22, Page 624.
6. One (1) copy of Ratification and Joinder of Unit Agreement executed by Paul B. Horton et ux committing their working interest under Tract 5 to the above captioned Unit. This instrument has been filed with the United States Geological Survey and has been placed of record in the office of the County Recorder, Rio Arriba County, New Mexico, on August 6, 1954, Volume 22, Page 622.
7. One (1) copy of Ratification and Joinder of Unit Operating Agreement executed by El Paso Natural Gas Company committing its after-acquired working interest under the Johnston Oil & Gas Company acquisition to the above captioned Unit. This instrument has been filed with the United States Geological Survey.
8. One (1) copy of Ratification and Joinder of Unit Operating Agreement executed by Johnston Oil & Gas Company committing its after-acquired working interest under Tracts 24, 25 and 30 to the above captioned Unit. This instrument has been filed with the United States Geological Survey.
9. One (1) copy of Ratification and Joinder of Unit Operating Agreement executed by Paul B. Horton et ux committing their working interest under Tract 5 to the above captioned Unit. This instrument has been filed with the United States Geological Survey.

Yours very truly,

EL PASO NATURAL GAS COMPANY

By



T. W. Bittick  
Area Landman  
Lease Department

TWB/ROB/mas  
Enclosures  
cc: Attached List

The following is a list of Working Interest Owners for the Rincon Unit:

Johnston Oil & Gas Company  
1453 Esperson Building  
Houston 2, Texas

Mr. R. E. Beamon  
346 Esperson Building  
Houston 2, Texas

Squire Production Company  
1717 Mercantile Bank Building  
Dallas, Texas

Mr. Paul B. Horton  
1501 Mercantile Securities Building  
Dallas, Texas

Delhi Oil Corporation  
Mr. Aaron Colvin  
Corrigan Tower  
Dallas, Texas

Southern Petroleum Exploration, Inc.  
Mr. Paul W. Neuenschwander  
Box 192  
Sistersville, West Virginia

Wood River Oil & Refining Co., Inc.  
321 W. Douglas Street  
Wichita 2, Kansas

Rock Hill Oil Company  
408 Olive Street  
St. Louis, Missouri

RATIFICATION AND JOINDER OF UNIT AGREEMENT

In consideration of the execution of the Unit Agreement for the Development and Operation of the Rincon Unit Area located within the County of Rio Arriba State of New Mexico in form approved on behalf of the Secretary of the Interior, the undersigned owners of lands or leases, or interests therein or royalties presently held or which may arise under existing option agreements, or other interests in production covered by said Unit Agreement hereby severally, each to the extent of his or her particular ownership or interest, as may appear, consent to the inclusion of said lands within the Unit Area therein defined, ratify, approve and adopt the terms of said Unit Agreement and any modifications thereof approved by the Secretary of the Interior or his duly authorized representative as applicable to said several lands and interests, agree that the term of any lease given by the undersigned or under which the undersigned claims an interest herein is extended and modified to the extent necessary to make the same conform to the terms of said Unit Agreement, agree that the drilling, development and producing requirements of all leases and other contracts in which their several rights and interests are created or defined shall be deemed fully performed by performance of the provisions of said Unit Agreement, and agree that payment for or delivery of (whichever may be required under prior agreements) oil and gas duly made at contract rates applied to the production allocated under said Unit Agreement to the particular lands to which such rights or interests do or shall apply, regardless of actual production therefrom, shall constitute full performance of all such obligations to the undersigned existing under such leases or other contracts.

This Ratification and Joinder of Unit Agreement may be executed in any number of counterparts with the same force and effect as if all parties had signed the same document and shall be binding upon all those who execute a counterpart hereof, regardless of whether or not it is executed by all other parties owning or claiming an interest in the lands affected hereby, and when so executed shall be binding upon the undersigned, his or her assigns or successors in interest.

**Tract 2**

ADDRESS

1009 Cleard Bldg  
Oklahoma City

Date: June 2, 1954

SIGNATURE

Charles L. Jenkins  
Charles L. Jenkins  
Edna K. Jenkins  
Edna K. Jenkins

Date: \_\_\_\_\_

APPROVED AND CONSENTED TO:

JOHNSTON OIL AND GAS COMPANY

BY H. C. Albright

Vice President

R. E. Beamon  
R. E. Beamon

WORKING INTEREST OWNERS

APPROVED AND CONSENTED TO:

EL PASO NATURAL GAS COMPANY

By H. F. Stand

Vice President

WORKING INTEREST OWNER



STATE OF )  
COUNTY OF ) SS.:

On this \_\_\_\_\_ day of \_\_\_\_\_, 195\_\_\_\_, before me appeared

\_\_\_\_\_, to me personally known, who, being  
by me duly sworn, did say that he is the \_\_\_\_\_ President of \_\_\_\_\_  
and that the seal affixed to said instrument  
is the corporate seal of said corporation, and that said instrument was signed  
and sealed in behalf of said corporation by authority of its board of directors,  
and said \_\_\_\_\_ acknowledged said instrument to be  
the free act and deed of said corporation.

IN WITNESS WHEREOF, I have hereunto set my hand and affixed my official  
seal the day and year in this certificate first above written.

My Commission expires:

\_\_\_\_\_  
Notary Public in and for \_\_\_\_\_  
County,  
State of \_\_\_\_\_

STATE OF Oklahoma )  
COUNTY OF Oklahoma ) SS.:

On this 2nd day of June, 1954, before me appeared

Charles L Jenkins and Edna K Jenkins  
his wife, to me known to be the persons described in and who executed the fore-  
going instrument, and acknowledged to me they executed the same as their free act  
and deed.

My Commission expires:

6-4-56

E. H. Ford  
Notary Public in and for \_\_\_\_\_  
Oklahoma County,  
State of Oklahoma

STATE OF )  
COUNTY OF ) SS.:

On this \_\_\_\_\_ day of \_\_\_\_\_, 195\_\_\_\_, before me personally

appeared \_\_\_\_\_, a single person, to me known to be  
the person described in and who executed the foregoing instrument, and acknowledged  
to me that \_\_\_\_\_ he executed the same as \_\_\_\_\_ free act and deed.

My Commission expires:

\_\_\_\_\_  
Notary Public in and for \_\_\_\_\_  
County,  
State of \_\_\_\_\_

RATIFICATION AND JOINDER OF UNIT AGREEMENT

In consideration of the execution of the Unit Agreement for the Development and Operation of the RINCON UNIT Area located within the County of RIO ARriba State of New Mexico in form approved on behalf of the Secretary of the Interior, the undersigned owners of lands or leases, or interests therein or royalties presently held or which may arise under existing option agreements, or other interests in production covered by said Unit Agreement hereby severally, each to the extent of his or her particular ownership or interest, as may appear, consent to the inclusion of said lands within the Unit Area therein defined, ratify, approve and adopt the terms of said Unit Agreement and any modifications thereof approved by the Secretary of the Interior or his duly authorized representative as applicable to said several lands and interests, agree that the term of any lease given by the undersigned or under which the undersigned claims an interest herein is extended and modified to the extent necessary to make the same conform to the terms of said Unit Agreement, agree that the drilling, development and producing requirements of all leases and other contracts in which their several rights and interests are created or defined shall be deemed fully performed by performance of the provisions of said Unit Agreement, and agree that payment for or delivery of (whichever may be required under prior agreements) oil and gas duly made at contract rates applied to the production allocated under said Unit Agreement to the particular lands to which such rights or interests do or shall apply, regardless of actual production therefrom, shall constitute full performance of all such obligations to the undersigned existing under such leases or other contracts.

This Ratification and Joinder of Unit Agreement may be executed in any number of counterparts with the same force and effect as if all parties had signed the same document and shall be binding upon all those who execute a counterpart hereof, regardless of whether or not it is executed by all other parties owning or claiming an interest in the lands affected hereby, and when so executed shall be binding upon the undersigned, his or her assigns or successors in interest.

ADDRESS

530 Bellair

Denver 20, Colo

Date: 2/24/54

P. O. Box 1438

Corsicana, Texas

Date: June 28, 1954

APPROVED AND CONSENTED TO:

JOHNSTON OIL AND GAS COMPANY

BY R. E. Beamon  
Vice President

R. E. Beamon  
R. E. Beamon

WORKING INTEREST OWNERS

SIGNATURE

Ewell H. Stone  
Ewell H. Stone

Garnett W. Stone  
Garnett W. Stone

B. W. Woolley  
B. W. Woolley

Lettie P. Woolley  
Lettie P. Woolley

APPROVED AND CONSENTED TO:  
EL PASO NATURAL GAS COMPANY  
By H. F. Davis  
Vice President  
WORKING INTEREST OWNER

STATE OF )  
COUNTY OF ) SS.:

On this \_\_\_\_\_ day of \_\_\_\_\_, 195\_\_\_\_, before me appeared

\_\_\_\_\_, to me personally known, who, being  
by me duly sworn, did say that he is the \_\_\_\_\_ President of \_\_\_\_\_  
and that the seal affixed to said instrument  
is the corporate seal of said corporation, and that said instrument was signed  
and sealed in behalf of said corporation by authority of its board of directors,  
and said \_\_\_\_\_ acknowledged said instrument to be  
the free act and deed of said corporation.

IN WITNESS WHEREOF, I have hereunto set my hand and affixed my official  
seal the day and year in this certificate first above written.

My Commission expires:

\_\_\_\_\_  
Notary Public in and for \_\_\_\_\_  
County,  
State of \_\_\_\_\_

STATE OF Colorado )  
COUNTY OF Denver ) SS.:

On this 21<sup>st</sup> day of June, 1954, before me appeared  
Evel H. Stone and Garnett W. Stone

his wife, to me known to be the persons described in and who executed the fore-  
going instrument, and acknowledged to me they executed the same as their free act  
and deed.

My Commission expires:

Jan. 29, 1955

Ruth L. Delipi  
Notary Public in and for \_\_\_\_\_  
Denver County,  
State of Colorado

STATE OF TEXAS )  
COUNTY OF NAVARRO ) SS.:

On this 28th day of June, 1954, before me personally

appeared B. W. Woolley and Lottie P. Woolley, ~~existing person~~ <sup>his wife,</sup> to me known to be  
the persons described in and who executed the foregoing instrument, and acknowledged  
to me that they ~~he~~ executed the same as their free act and deed.

My Commission expires:

June 1, 1955.

Pauline J. Schwartz  
Notary Public in and for \_\_\_\_\_  
Navarro County,  
State of Texas

RATIFICATION AND JOINDER OF UNIT AGREEMENT

In consideration of the execution of the Unit Agreement for the Development and Operation of the Rincon Unit Area located within the County of San Arriba State of New Mexico in form approved on behalf of the Secretary of the Interior, the undersigned owners of lands or leases, or interests therein or royalties presently held or which may arise under existing option agreements, or other interests in production covered by said Unit Agreement hereby severally, each to the extent of his or her particular ownership or interest, as may appear, consent to the inclusion of said lands within the Unit Area therein defined, ratify, approve and adopt the terms of said Unit Agreement and any modifications thereof approved by the Secretary of the Interior or his duly authorized representative as applicable to said several lands and interests, agree that the term of any lease given by the undersigned or under which the undersigned claims an interest herein is extended and modified to the extent necessary to make the same conform to the terms of said Unit Agreement, agree that the drilling, development and producing requirements of all leases and other contracts in which their several rights and interests are created or defined shall be deemed fully performed by performance of the provisions of said Unit Agreement, and agree that payment for or delivery of (whichever may be required under prior agreements) oil and gas duly made at contract rates applied to the production allocated under said Unit Agreement to the particular lands to which such rights or interests do or shall apply, regardless of actual production therefrom, shall constitute full performance of all such obligations to the undersigned existing under such leases or other contracts.

This Ratification and Joinder of Unit Agreement may be executed in any number of counterparts with the same force and effect as if all parties had signed the same document and shall be binding upon all those who execute a counterpart hereof, regardless of whether or not it is executed by all other parties owning or claiming an interest in the lands affected hereby, and when so executed shall be binding upon the undersigned, his or her assigns or successors in interest.

ATTTEST: ~~XXXXXXXXXX~~ ADDRESS

J.C. Martek

Assistant Secretary

SIGNATURE

EL PASO NATURAL GAS COMPANY

By: AT- [Signature]

Vice President

WORKING INTEREST OWNER  
UNIT OPERATOR

Date: June 21, 1954

Date: \_\_\_\_\_

STATE OF TEXAS )  
COUNTY OF EL PASO ) SS.:

On this 21st day of June, 1954, before me appeared H. F. Steen, to me personally known, who, being by me duly sworn, did say that he is the Vice President of EL PASO NATURAL GAS COMPANY and that the seal affixed to said instrument is the corporate seal of said corporation, and that said instrument was signed and sealed in behalf of said corporation by authority of its board of directors, and said H. F. Steen acknowledged said instrument to be the free act and deed of said corporation.

IN WITNESS WHEREOF, I have hereunto set my hand and affixed my official seal the day and year in this certificate first above written.

My Commission expires:  
\_\_\_\_\_

Helen Adams  
Helen Adams Notary Public in and for \_\_\_\_\_  
Notary Public, In and for El Paso County, Texas County,  
My commission expires June 1, 1955 State of \_\_\_\_\_

STATE OF )  
COUNTY OF ) SS.:

On this \_\_\_\_\_ day of \_\_\_\_\_, 195\_\_\_\_, before me appeared \_\_\_\_\_ and \_\_\_\_\_ his wife, to me known to be the persons described in and who executed the foregoing instrument, and acknowledged to me they executed the same as their free act and deed.

My Commission expires:  
\_\_\_\_\_

\_\_\_\_\_  
Notary Public in and for \_\_\_\_\_  
County,  
State of \_\_\_\_\_

STATE OF )  
COUNTY OF ) SS.:

On this \_\_\_\_\_ day of \_\_\_\_\_, 195\_\_\_\_, before me personally appeared \_\_\_\_\_, a single person, to me known to be the person described in and who executed the foregoing instrument, and acknowledged to me that \_\_\_\_\_ he executed the same as \_\_\_\_\_ free act and deed.

My Commission expires: \_\_\_\_\_  
State of New Mexico  
County of Rio Arriba  
FILED FOR RECORD  
AUG 3 1954  
A.D. 1954  
O'clock P.M.  
County Clerk & Recorder  
[Signature]

\_\_\_\_\_  
Notary Public in and for \_\_\_\_\_  
County,  
State of \_\_\_\_\_

12582

RATIFICATION AND JOINDER OF UNIT AGREEMENT

In consideration of the execution of the Unit Agreement for the Development and Operation of the RINCON UNIT Area located within the County of RIO ARriba State of New Mexico in form approved on behalf of the Secretary of the Interior, the undersigned owners of lands or leases, or interests therein or royalties presently held or which may arise under existing option agreements, or other interests in production covered by said Unit Agreement hereby severally, each to the extent of his or her particular ownership or interest, as may appear, consent to the inclusion of said lands within the Unit Area therein defined, ratify, approve and adopt the terms of said Unit Agreement and any modifications thereof approved by the Secretary of the Interior or his duly authorized representative as applicable to said several lands and interests, agree that the term of any lease given by the undersigned or under which the undersigned claims an interest herein is extended and modified to the extent necessary to make the same conform to the terms of said Unit Agreement, agree that the drilling, development and producing requirements of all leases and other contracts in which their several rights and interests are created or defined shall be deemed fully performed by performance of the provisions of said Unit Agreement, and agree that payment for or delivery of (whichever may be required under prior agreements) oil and gas duly made at contract rates applied to the production allocated under said Unit Agreement to the particular lands to which such rights or interests do or shall apply, regardless of actual production therefrom, shall constitute full performance of all such obligations to the undersigned existing under such leases or other contracts.

This Ratification and Joinder of Unit Agreement may be executed in any number of counterparts with the same force and effect as if all parties had signed the same document and shall be binding upon all those who execute a counterpart hereof, regardless of whether or not it is executed by all other parties owning or claiming an interest in the lands affected hereby, and when so executed shall be binding upon the undersigned, his or her assigns or successors in interest.

ADDRESS

SIGNATURE

1453 Esperson Building

JOHNSTON OIL AND GAS COMPANY

Houston, Texas

BY *H. C. Williams*  
Vice President

Date: June 16, 1954

ATTEST:

*Gladys Mayford*  
Secretary

Date: \_\_\_\_\_

APPROVED AND

EL PASO NATURAL GAS COMPANY

By *H. F. Shaw*  
Vice President


UNIT OPERATOR

STATE OF TEXAS )  
COUNTY OF HARRIS ) SS.:

On this 16th day of June, 1954, before me appeared L. C. Oldham, Jr., to me personally known, who, being by me duly sworn, did say that he is the Vice President of Johnston Oil and Gas Company and that the seal affixed to said instrument is the corporate seal of said corporation, and that said instrument was signed and sealed in behalf of said corporation by authority of its board of directors, and said L. C. Oldham, Jr. acknowledged said instrument to be the free act and deed of said corporation.

IN WITNESS WHEREOF, I have hereunto set my hand and affixed my official seal the day and year in this certificate first above written.

My Commission expires:  
June 1, 1955

  
Notary Public in and for Harris County,  
State of Texas

STATE OF )  
COUNTY OF ) SS.:

On this \_\_\_\_\_ day of \_\_\_\_\_, 195\_\_\_\_, before me appeared \_\_\_\_\_ and \_\_\_\_\_ his wife, to me known to be the persons described in and who executed the foregoing instrument, and acknowledged to me they executed the same as their free act and deed.

My Commission expires:  
\_\_\_\_\_

\_\_\_\_\_  
Notary Public in and for \_\_\_\_\_ County,  
State of \_\_\_\_\_

STATE OF )  
COUNTY OF ) SS.:

On this \_\_\_\_\_ day of \_\_\_\_\_, 195\_\_\_\_, before me personally appeared \_\_\_\_\_, a single person, to me known to be the person described in and who executed the foregoing instrument, and acknowledged to me that \_\_\_\_\_ he executed the same as \_\_\_\_\_ free act and deed.

My Commission expires:  
\_\_\_\_\_

\_\_\_\_\_  
Notary Public in and for \_\_\_\_\_ County,  
State of \_\_\_\_\_

RATIFICATION AND JOINDER OF UNIT AGREEMENT

In consideration of the execution of the Unit Agreement for the Development and Operation of the RINCON UNIT Area located within the County of RIO ARriba State of New Mexico in form approved on behalf of the Secretary of the Interior, the undersigned owners of lands or leases, or interests therein or royalties presently held or which may arise under existing option agreements, or other interests in production covered by said Unit Agreement hereby severally, each to the extent of his or her particular ownership or interest, as may appear, consent to the inclusion of said lands within the Unit Area therein defined, ratify, approve and adopt the terms of said Unit Agreement and any modifications thereof approved by the Secretary of the Interior or his duly authorized representative as applicable to said several lands and interests, agree that the term of any lease given by the undersigned or under which the undersigned claims an interest herein is extended and modified to the extent necessary to make the same conform to the terms of said Unit Agreement, agree that the drilling, development and producing requirements of all leases and other contracts in which their several rights and interests are created or defined shall be deemed fully performed by performance of the provisions of said Unit Agreement, and agree that payment for or delivery of (whichever may be required under prior agreements) oil and gas duly made at contract rates applied to the production allocated under said Unit Agreement to the particular lands to which such rights or interests do or shall apply, regardless of actual production therefrom, shall constitute full performance of all such obligations to the undersigned existing under such leases or other contracts.

This Ratification and Joinder of Unit Agreement may be executed in any number of counterparts with the same force and effect as if all parties had signed the same document and shall be binding upon all those who execute a counterpart hereof, regardless of whether or not it is executed by all other parties owning or claiming an interest in the lands affected hereby, and when so executed shall be binding upon the undersigned, his or her assigns or successors in interest.

Tract 13

ADDRESS

SIGNATURE

1009 Wash. N.E.

Marcelo G. Threet

1009 Washington N.E.

Frances Threet

Date: July 10, 1954

\_\_\_\_\_

BANK DAZZO  
Room 622  
First National Bank Building  
Albuquerque, New Mexico

Sam Dazzo

Frances Joy Dazzo

Date: July 8, 1954  
APPROVED AND CONSENTED TO:

\_\_\_\_\_

JOHNSTON OIL AND GAS COMPANY

BY H. C. Campbell  
Vice President

APPROVED AND CONSENTED TO:  
EL PASO NATURAL GAS COMPANY

R. E. Beamon  
R. E. Beamon

By H. F. Shaw  
Vice President

WORKING INTEREST OWNERS

WORKING INTEREST OWNER



STATE OF )  
COUNTY OF ) SS.:

On this \_\_\_\_\_ day of \_\_\_\_\_, 195\_\_\_\_, before me appeared \_\_\_\_\_, to me personally known, who, being by me duly sworn, did say that he is the \_\_\_\_\_ President of \_\_\_\_\_ and that the seal affixed to said instrument is the corporate seal of said corporation, and that said instrument was signed and sealed in behalf of said corporation by authority of its board of directors, and said \_\_\_\_\_ acknowledged said instrument to be the free act and deed of said corporation.

IN WITNESS WHEREOF, I have hereunto set my hand and affixed my official seal the day and year in this certificate first above written.

My Commission expires:

\_\_\_\_\_  
Notary Public in and for \_\_\_\_\_  
County,  
State of \_\_\_\_\_

STATE OF NEW MEXICO )  
COUNTY OF BERNALILLO ) SS.:

On this 11th day of July, 1954, before me appeared Martin A. Threest and Frances Threest, his wife, to me known to be the persons described in and who executed the foregoing instrument, and acknowledged to me they executed the same as their free act and deed.

My Commission expires:

My Commission Expires Nov. 16, 1957

RJ Mattucci  
Notary Public in and for \_\_\_\_\_  
Bernalillo County,  
State of New Mexico

STATE OF NEW MEXICO )  
COUNTY OF BERNALILLO ) SS.:

On this 11th day of July, 1954, before me personally appeared Sam Dazzo and Frances Joy Dazzo, <sup>his wife,</sup> ~~a single person~~, to me known to be the persons described in and who executed the foregoing instrument, and acknowledged to me that they ~~he~~ executed the same as their free act and deed.

My Commission expires:

My Commission Expires Nov. 16, 1957

RJ Mattucci  
Notary Public in and for \_\_\_\_\_  
Bernalillo County,  
State of New Mexico

RATIFICATION AND JOINDER OF UNIT AGREEMENT

In consideration of the execution of the Unit Agreement for the Development and Operation of the Rincon Unit Area located within the County of Rio Arriba State of New Mexico in form approved on behalf of the Secretary of the Interior, the undersigned owners of lands or leases, or interests therein or royalties presently held or which may arise under existing option agreements, or other interests in production covered by said Unit Agreement hereby severally, each to the extent of his or her particular ownership or interest, as may appear, consent to the inclusion of said lands within the Unit Area therein defined, ratify, approve and adopt the terms of said Unit Agreement and any modifications thereof approved by the Secretary of the Interior or his duly authorized representative as applicable to said several lands and interests, agree that the term of any lease given by the undersigned or under which the undersigned claims an interest herein is extended and modified to the extent necessary to make the same conform to the terms of said Unit Agreement, agree that the drilling, development and producing requirements of all leases and other contracts in which their several rights and interests are created or defined shall be deemed fully performed by performance of the provisions of said Unit Agreement, and agree that payment for or delivery of (whichever may be required under prior agreements) oil and gas duly made at contract rates applied to the production allocated under said Unit Agreement to the particular lands to which such rights or interests do or shall apply, regardless of actual production therefrom, shall constitute full performance of all such obligations to the undersigned existing under such leases or other contracts.

This Ratification and Joinder of Unit Agreement may be executed in any number of counterparts with the same force and effect as if all parties had signed the same document and shall be binding upon all those who execute a counterpart hereof, regardless of whether or not it is executed by all other parties owning or claiming an interest in the lands affected hereby, and when so executed shall be binding upon the undersigned, his or her assigns or successors in interest.

Tract 5

ADDRESS

Mercantile Securities Building  
Dallas, Texas

Mercantile Securities Building  
Dallas, Texas

Date: June 10, 1954

SIGNATURE

Paul B. Horton  
Paul B. Horton

Susan Diggle Horton  
Susan Diggle Horton

Date: \_\_\_\_\_

APPROVED AND CONSENTED TO:

EL PASO NATURAL GAS COMPANY

By: [Signature]

Vice President

UNIT OPERATOR

STATE OF )  
COUNTY OF ) SS.:

On this \_\_\_\_\_ day of \_\_\_\_\_, 195\_\_\_\_, before me appeared \_\_\_\_\_, to me personally known, who, being by me duly sworn, did say that he is the \_\_\_\_\_ President of \_\_\_\_\_ and that the seal affixed to said instrument is the corporate seal of said corporation, and that said instrument was signed and sealed in behalf of said corporation by authority of its board of directors, and said \_\_\_\_\_ acknowledged said instrument to be the free act and deed of said corporation.

IN WITNESS WHEREOF, I have hereunto set my hand and affixed my official seal the day and year in this certificate first above written.

My Commission expires:

\_\_\_\_\_  
Notary Public in and for \_\_\_\_\_  
County,  
State of \_\_\_\_\_

STATE OF *Texas* )  
COUNTY OF *Dallas* ) SS.:

On this *10th* day of *June*, 195*4*, before me appeared *Paul B. Horton* and *Susan Diggle Horton* his wife, to me known to be the persons described in and who executed the foregoing instrument, and acknowledged to me they executed the same as their free act and deed.

My Commission expires:

*Marguerite Spencer*  
Notary Public in and for *Dallas*  
County,  
State of *Texas*

MARGUERITE SPENCER  
Notary Public, Dallas County, Texas  
My Commission Expires June 1, 1956

STATE OF )  
COUNTY OF ) SS.:

On this \_\_\_\_\_ day of \_\_\_\_\_, 195\_\_\_\_, before me personally appeared \_\_\_\_\_, a single person, to me known to be the person described in and who executed the foregoing instrument, and acknowledged to me that \_\_\_\_\_ he executed the same as \_\_\_\_\_ free act and deed.

My Commission expires:

\_\_\_\_\_  
Notary Public in and for \_\_\_\_\_  
County,  
State of \_\_\_\_\_

RATIFICATION AND JOINDER OF UNIT OPERATING AGREEMENT UNDER  
UNIT AGREEMENT FOR THE DEVELOPMENT AND OPERATION OF THE  
RINCON UNIT AREA

In consideration of the execution of the Unit Operating Agreement under Unit Agreement for the Development and Operation of the said Rincon Unit Area Rio Arriba County, New Mexico, in form approved by the Secretary of the Interior, the undersigned owners of lands or leases or interests therein presently held or which may arise under existing option agreements or other interests in production covered by said Unit Operating Agreement, each to the extent of his or her particular ownership or interest, as may appear, have consented to the inclusion of said lands within the Unit Area therein defined, and do hereby approve, adopt and ratify the said Unit Operating Agreement in the form and as submitted to the United States Geological Survey in connection with the submission of Unit Agreement for the Development and Operation of the said Unit Area.

This Ratification and Joinder of Unit Operating Agreement may be executed in any number of counterparts with the same force and effect as if all parties had signed the same document and shall be binding upon all those who execute a counterpart hereof, regardless of whether or not it is executed by all other parties owning or claiming an interest in the lands affected hereby, and when so executed shall be binding upon the undersigned, his or her successors or assigns, subject to all the terms, provisions and conditions of said Unit Operating Agreement.

ATTEST:

~~ADDRESS~~

SIGNATURE

A. C. Martch

Assistant Secretary

EL PASO NATURAL GAS COMPANY

By: H. F. Steen

Vice President

WORKING INTEREST OWNER  
UNIT OPERATOR

Date: June 21, 1954

Date: \_\_\_\_\_

STATE OF TEXAS )

COUNTY OF EL PASO )

On this 22nd day of June, 1954, before me appeared H. F. Steen, to me personally known, who, being by me duly sworn, did say that he is the Vice President of EL PASO NATURAL GAS COMPANY and that the seal affixed to said instrument is the corporate seal of said corporation, and that said instrument was signed and sealed in behalf of said corporation by authority of its board of directors, and said H. F. Steen acknowledged said instrument to be the free act and deed of said corporation.

IN WITNESS WHEREOF, I have hereunto set my hand and affixed my official seal the day and year in this certificate first above written.

My commission expires:

Helen Adams

Notary Public, in and for El Paso County, Texas  
My commission expires June 1, 1955

Helen Adams  
Notary Public in and for  
County, State of

RATIFICATION AND JOINDER OF UNIT OPERATING AGREEMENT UNDER  
UNIT AGREEMENT FOR THE DEVELOPMENT AND OPERATION OF THE

RINCON

UNIT AREA

RIO ARriba

County, NEW MEXICO

In consideration of the execution of the Unit Operating Agreement under Unit Agreement for the Development and Operation of the said RINCON Unit Area, in form approved by the Secretary of the Interior, the undersigned owners of lands or leases or interests therein presently held or which may arise under existing option agreements or other interests in production covered by said Unit Operating Agreement, each to the extent of his or her particular ownership or interest, as may appear, have consented to the inclusion of said lands within the Unit Area therein defined, and do hereby approve, adopt and ratify the said Unit Operating Agreement in the form and as submitted to the United States Geological Survey in connection with the submission of Unit Agreement for the Development and Operation of the said Unit Area.

This Ratification and Joinder of Unit Operating Agreement may be executed in any number of counterparts with the same force and effect as if all parties had signed the same document and shall be binding upon all those who execute a counterpart hereof, regardless of whether or not it is executed by all other parties owning or claiming an interest in the lands affected hereby, and when so executed shall be binding upon the undersigned, his or her successors or assigns, subject to all the terms, provisions and conditions of said Unit Operating Agreement.

72 24 25 70

ADDRESS

SIGNATURE

1453 Espersen Building

JOHNSTON OIL AND GAS COMPANY

Houston, Texas

BY

Vice President

Date: June 16, 1954

ATTEST:

Gladya Hatford  
Secretary

Date: \_\_\_\_\_

APPROVED AND CONSENTED TO:  
EL PASO NATURAL GAS COMPANY  
By H. F. Stone  
Vice President

UNIT OPERATOR

STATE OF        Texas        )  
COUNTY OF     Harris       )        SS.:

On this 16th day of June, 1954, before me appeared L. C. Oldham, Jr., to me personally known, who, being by me duly sworn, did say that he is the Vice President of Johnston Oil and Gas Company and that the seal affixed to said instrument is the corporate seal of said corporation, and that said instrument was signed and sealed in behalf of said corporation by authority of its board of directors, and said L. C. Oldham, Jr. acknowledged said instrument to be the free act and deed of said corporation.

IN WITNESS WHEREOF, I have hereunto set my hand and affixed my official seal the day and year in this certificate first above written.

My Commission expires: \_\_\_\_\_  
June 1, 1955  
Notary Public in and for \_\_\_\_\_  
Harris County,  
State of Texas

STATE OF        )  
COUNTY OF       )        SS.:

On this \_\_\_\_\_ day of \_\_\_\_\_, 195\_\_\_\_, before me appeared \_\_\_\_\_ and \_\_\_\_\_ his wife, to me known to be the persons described in and who executed the foregoing instrument, and acknowledged to me they executed the same as their free act and deed.

My Commission expires: \_\_\_\_\_  
\_\_\_\_\_  
Notary Public in and for \_\_\_\_\_  
\_\_\_\_\_  
State of \_\_\_\_\_

STATE OF        )  
COUNTY OF       )        SS.:

On this \_\_\_\_\_ day of \_\_\_\_\_, 195\_\_\_\_, before me personally appeared \_\_\_\_\_, a single person, to me known to be the person described in and who executed the foregoing instrument, and acknowledged to me that \_\_\_\_\_ he executed the same as \_\_\_\_\_ free act and deed.

My Commission expires: \_\_\_\_\_  
\_\_\_\_\_  
Notary Public in and for \_\_\_\_\_  
\_\_\_\_\_  
State of \_\_\_\_\_

RATIFICATION AND JOINDER OF UNIT OPERATING AGREEMENT UNDER  
UNIT AGREEMENT FOR THE DEVELOPMENT AND OPERATION OF THE  
Rincon Unit Area

In consideration of the execution of the Unit Operating Agreement under Unit Agreement for the Development and Operation of the said Rincon Unit Area Rio Arriba County, New Mexico, in form approved by the Secretary of the Interior, the undersigned owners of lands or leases or interests therein presently held or which may arise under existing option agreements or other interests in production covered by said Unit Operating Agreement, each to the extent of his or her particular ownership or interest, as may appear, have consented to the inclusion of said lands within the Unit Area therein defined, and do hereby approve, adopt and ratify the said Unit Operating Agreement in the form and as submitted to the United States Geological Survey in connection with the submission of Unit Agreement for the Development and Operation of the said Unit Area.

This Ratification and Joinder of Unit Operating Agreement may be executed in any number of counterparts with the same force and effect as if all parties had signed the same document and shall be binding upon all those who execute a counterpart hereof, regardless of whether or not it is executed by all other parties owning or claiming an interest in the lands affected hereby, and when so executed shall be binding upon the undersigned, his or her successors or assigns, subject to all the terms, provisions and conditions of said Unit Operating Agreement.

*Tract 5*

ADDRESS

Mercantile Securities Building

Dallas, Texas

SIGNATURE

Paul B. Horton

Susan Diggle Horton

Date: \_\_\_\_\_

Date: \_\_\_\_\_

STATE OF

COUNTY OF

SS.: }

On this 22nd day of June, 1954, before me personally appeared Paul B. Horton and Susan Diggle Horton his wife, to me known to be the persons described in and who executed the foregoing instrument, and acknowledged that they executed the same as their free act and deed.

IN WITNESS WHEREOF, I have hereunto set my hand and affixed my official seal the day and year in this certificate above written.

My Commission expires:

Marguerite Spencer  
Notary Public in and for  
Dallas County, State of  
Texas

APPROVED AND CONSENTED TO:  
EL PASO NATURAL GAS COMPANY  
By [Signature]  
Vice President

UNIT OPERATOR

MARGUERITE SPENCER  
Notary Public, Dallas County, Texas  
My Commission Expires June 1, 1956

21  
*Plates*  
El Paso Natural Gas Company

TENTH FLOOR BASSETT TOWER

El Paso, Texas

July 8, 1954

*W. B. M.*  
*File*  
*Paul*  
*7-6*  
MAIN OFFICE OCC  
1954 JUL 12 AM 11:24

Commissioner of Public Lands  
State of New Mexico  
Capitol Annex Building  
Santa Fe, New Mexico

Oil Conservation Commission  
State of New Mexico  
Capitol Annex Building  
Santa Fe, New Mexico

Re: Rincon Unit Area

Gentlemen:

Enclosed for your files are copies of Ratification and Joinders of Unit Agreement committing additional overriding royalty to the Rincon Unit Agreement, which have been filed with the United States Geological Survey and recorded in Rio Arriba County, New Mexico, executed by the following:

John L. Meade, et ux,  
Alfred E. McLane, et ux


Recorded 7-6-54, Volume 22,  
Page 487

C. C. Peters, et ux

Recorded 7-6-54, Volume 22,  
Page 488

Yours very truly,

EL PASO NATURAL GAS COMPANY

By:   
Charles S. Deason  
Lease Department

CSD/nl

cc: Johnston Oil and Gas Company  
Mr. R. E. Beamon  
Delhi Oil Corporation  
Wood River Oil and Refining Co., Inc.  
Mr. Paul B. Horton

Squire Production Corporation  
Southern Petroleum Exploration, Inc.





RATIFICATION AND JOINDER OF UNIT AGREEMENT

In consideration of the execution of the Unit Agreement for the Development and Operation of the RINCON UNIT Area located within the County of RIO ARriba State of New Mexico in form approved on behalf of the Secretary of the Interior, the undersigned owners of lands or leases, or interests therein or royalties presently held or which may arise under existing option agreements, or other interests in production covered by said Unit Agreement hereby severally, each to the extent of his or her particular ownership or interest, as may appear, consent to the inclusion of said lands within the Unit Area therein defined, ratify, approve and adopt the terms of said Unit Agreement and any modifications thereof approved by the Secretary of the Interior or his duly authorized representative as applicable to said several lands and interests, agree that the term of any lease given by the undersigned or under which the undersigned claims an interest herein is extended and modified to the extent necessary to make the same conform to the terms of said Unit Agreement, agree that the drilling, development and producing requirements of all leases and other contracts in which their several rights and interests are created or defined shall be deemed fully performed by performance of the provisions of said Unit Agreement, and agree that payment for or delivery of (whichever may be required under prior agreements) oil and gas duly made at contract rates applied to the production allocated under said Unit Agreement to the particular lands to which such rights or interests do or shall apply, regardless of actual production therefrom, shall constitute full performance of all such obligations to the undersigned existing under such leases or other contracts.

This Ratification and Joinder of Unit Agreement may be executed in any number of counterparts with the same force and effect as if all parties had signed the same document and shall be binding upon all those who execute a counterpart hereof, regardless of whether or not it is executed by all other parties owning or claiming an interest in the lands affected hereby, and when so executed shall be binding upon the undersigned, his or her assigns or successors in interest.

ADDRESS

348 Esperson Bldg.  
Houston 2, Texas

SIGNATURE

Betty B. Meade  
Betty B. Meade  
John L. Meade  
John L. Meade

Date: 6/15/54

1700 Mercantile Bank Building

Dallas, Texas

A. E. McLane  
A. E. McLane  
Dixie M. McLane  
Dixie M. McLane

Date: 6/21/54

APPROVED AND CONSENTED TO:

JOHNSTON OIL AND GAS COMPANY

BY

R. E. Beamon  
Vice President

R. E. Beamon  
R. E. Beamon

WORKING INTEREST OWNERS

APPROVED AND CONSENTED TO:

EL PASO NATURAL GAS COMPANY

By

R. E. Beamon  
Vice President

WORKING INTEREST OWNER

STATE OF TEXAS )  
 ) SS.:  
COUNTY OF DALLAS )

On this \_\_\_\_\_ day of \_\_\_\_\_, 195\_\_\_\_, before me appeared

\_\_\_\_\_, to me personally known, who, being  
by me duly sworn, did say that he is the \_\_\_\_\_ President of \_\_\_\_\_  
\_\_\_\_\_ and that the seal affixed to said instrument  
is the corporate seal of said corporation, and that said instrument was signed  
and sealed in behalf of said corporation by authority of its board of directors,  
and said \_\_\_\_\_ acknowledged said instrument to be  
the free act and deed of said corporation.

IN WITNESS WHEREOF, I have hereunto set my hand and affixed my official  
seal the day and year in this certificate first above written.

My Commission expires:

\_\_\_\_\_


\_\_\_\_\_  
Notary Public in and for \_\_\_\_\_  
\_\_\_\_\_ County,  
State of \_\_\_\_\_

STATE OF Texas )  
 ) SS.:  
COUNTY OF Harris )

On this 15th day of June, 1954, before me appeared

John L. Meade and Betty B. Meade  
his wife, to me known to be the persons described in and who executed the fore-  
going instrument, and acknowledged to me they executed the same as their free act  
and deed.

My Commission expires:  
6-1-55


  
HESTER DAVENPORT  
Notary Public in and for \_\_\_\_\_  
Harris County,  
State of Texas

STATE OF TEXAS )  
 ) SS.:  
COUNTY OF DALLAS )

On this 21st day of June, 1954, before me personally

appeared Alfred R. McLane and Dixie M. McLane, his wife, ~~and~~ to me known to be  
the person described in and who executed the foregoing instrument, and acknowledged  
to me that they ~~he~~ executed the same as their free act and deed.

My Commission expires:  
June 1, 1955

  
Notary Public in and for Dallas  
\_\_\_\_\_ County,  
State of Texas

RATIFICATION AND JOINDER OF UNIT AGREEMENT

In consideration of the execution of the Unit Agreement for the Development and Operation of the Bineon Unit Area located within the County of El Arriba County State of New Mexico in form approved on behalf of the Secretary of the Interior, the undersigned owners of lands or leases, or interests therein or royalties presently held or which may arise under existing option agreements, or other interests in production covered by said Unit Agreement hereby severally, each to the extent of his or her particular ownership or interest, as may appear, consent to the inclusion of said lands within the Unit Area therein defined, ratify, approve and adopt the terms of said Unit Agreement and any modifications thereof approved by the Secretary of the Interior or his duly authorized representative as applicable to said several lands and interests, agree that the term of any lease given by the undersigned or under which the undersigned claims an interest herein is extended and modified to the extent necessary to make the same conform to the terms of said Unit Agreement, agree that the drilling, development and producing requirements of all leases and other contracts in which their several rights and interests are created or defined shall be deemed fully performed by performance of the provisions of said Unit Agreement, and agree that payment for or delivery of (whichever may be required under prior agreements) oil and gas duly made at contract rates applied to the production allocated under said Unit Agreement to the particular lands to which such rights or interests do or shall apply, regardless of actual production therefrom, shall constitute full performance of all such obligations to the undersigned existing under such leases or other contracts.

This Ratification and Joinder of Unit Agreement may be executed in any number of counterparts with the same force and effect as if all parties had signed the same document and shall be binding upon all those who execute a counterpart hereof, regardless of whether or not it is executed by all other parties owning or claiming an interest in the lands affected hereby, and when so executed shall be binding upon the undersigned, his or her assigns or successors in interest.

Tr. 30

ADDRESS

P. O. Box 2446  
Dallas, Texas

P. O. Box 2446  
Dallas, Texas

Date: June 10, 1954

Date: \_\_\_\_\_

SIGNATURE

C. C. Peters

C. C. Peters

Martha E. Peters

Martha E. Peters

APPROVED AND CONSENTED TO:  
EL PASO NATURAL GAS COMPANY  
By A. F. Stevens  
Vice President  
WORKING INTEREST OWNER

APPROVED AND CONSENTED TO:  
JOHNSTON OIL AND GAS COMPANY  
By A. C. W. W. W.  
Vice President  
WORKING INTEREST OWNER

STATE OF )  
COUNTY OF ) SS.:

On this \_\_\_\_\_ day of \_\_\_\_\_, 195\_\_\_\_, before me appeared

\_\_\_\_\_, to me personally known, who, being  
by me duly sworn, did say that he is the \_\_\_\_\_ President of \_\_\_\_\_  
and that the seal affixed to said instrument  
is the corporate seal of said corporation, and that said instrument was signed  
and sealed in behalf of said corporation by authority of its board of directors,  
and said \_\_\_\_\_ acknowledged said instrument to be  
the free act and deed of said corporation.

IN WITNESS WHEREOF, I have hereunto set my hand and affixed my official  
seal the day and year in this certificate first above written.

My Commission expires:

\_\_\_\_\_  
Notary Public in and for \_\_\_\_\_  
County,  
State of \_\_\_\_\_

STATE OF Texas )  
COUNTY OF Dallas ) SS.:

On this 10th day of June, 1954, before me appeared

C. C. Peters and Martha S. Peters  
his wife, to me known to be the persons described in and who executed the fore-  
going instrument, and acknowledged to me they executed the same as their free act  
and deed.

My Commission expires:

June 1, 1954  
\_\_\_\_\_  
Notary Public in and for Dallas  
County,  
State of Texas

MARGUERITE SPENCER  
Notary Public, Dallas County, Tex.  
My Commission Expires June 1, 1955

STATE OF )  
COUNTY OF ) SS.:

On this \_\_\_\_\_ day of \_\_\_\_\_, 195\_\_\_\_, before me personally

appeared \_\_\_\_\_, a single person, to me known to be  
the person described in and who executed the foregoing instrument, and acknowledged  
to me that \_\_\_\_\_ he executed the same as \_\_\_\_\_ free act and deed.

My Commission expires:

\_\_\_\_\_  
Notary Public in and for \_\_\_\_\_  
County,  
State of \_\_\_\_\_

**EXHIBIT "B"**  
**Schedule Showing the Percentage and Kind of Ownership of Oil and Gas Interests**  
**in All Lands in the Rincon Unit Agreement**

Tract No.	Description	No. of Acres	Serial No. and Lease Date	Land Owner Percentage of Royalty or Application	Record Owner of Lease or Application	Overriding Royalty Owner and Percentage	Working Interest Owner Under Option Agreement, Operating Agreement or Assignment and Percentage of Interest
-----------	-------------	--------------	---------------------------	---	--------------------------------------	---	---

**FEDERAL LANDS**

1	T 27N - R 6W	520.00	SF 079052	U.S.A.	J. R. Sharp	( $\frac{1}{2}$ )	E. W. Ingram	.0653%	Gas Rights to base of Mesa-verde Formation:	
	Sec. 17: SW $\frac{1}{4}$ , W $\frac{1}{2}$ SE $\frac{1}{4}$ , SE $\frac{1}{4}$ SE $\frac{1}{4}$		7-1-48	12.5%	ALL	Ralph A. Johnston	T. J. Ahern	.2352%	El Paso Natural Gas Co.	ALL
	Sec. 18: SE $\frac{1}{4}$ , E $\frac{1}{2}$ SW $\frac{1}{4}$		5 years				E. F. Kalb	.0544%		
							Phil E. Davant	.0544%		
							Cannon B. McMahon	.0336%	Gas Rights below Mesaverde Formation and all Oil Rights:	
							George R. Reese, Jr.	.0168%	Johnston Oil & Gas Co.	ALL
							A. W. Ashley	.0168%		
							James A. Williams	.0335%		
							South Texas National Bank of Houston,			
							trustee	.0240%		
							Waters S. Davis, Jr.	.0479%		
							Gladys D. Davis	.0240%		
							L. A. Nordan	.0959%		
							R. E. Beamon III	1.4921%		
							Alma Mae Beamon	.0669%		
							R. E. Beamon	.1057%		
							Dan W. Johnston	.1250%		
							William Ray Kitchel	.0275%		
							Johnston Oil & Gas Company	.5913%		
							William G. Johnston	.5911%		
							Gladys Watford	.1187%		
							Ed Koy	.0594%		
							Durant Indjidjian	.0594%		
							Joe Glenn Paton	.0594%		
							Charles W. Machemehl	.0831%		
							L. M. Harrison	.0950%		
							Glenn Porterfield	.0950%		
							Lyle E. Carbaugh	.1069%		
							C, A. Porterfield	.1900%		
							W. C. McMahon	.2382%		
							L. C. Oldham, Jr.	.1935%		

FEDERAL LANDS										Working Interest Owner Under Option Agreement, Operating Agreement or Assignment and Percentage of Interest	
Tract No.	Description	No. of Acres	Serial No. and Lease Date	Land Owner Percentage of Royalty	Record Owner of Lease or Application	Overriding Royalty Owner and Percentage					
2	T 26N - R 7W										
	Sec. 1: All	1920.80	SF 079160	U.S.A.	R. E. Beamon	(1/6) Forrest Cave	1.000%	Gas Rights to base of Mesa-verde Formation:			
	Sec. 11: All		5-1-48	12.5% All	Ralph A. Johnston	(5/12) Clinton C. Seymour	.250%				
	Sec. 12: All		5 years		J. R. Sharp	(5/12) Charles L. Jenkins	1.750%	El Paso Natural Gas Co. All			
						Ewel H. Stone	.250%	Gas Rights below Mesaverde Formation and all Oil Rights:			
						B. W. Wooley	.250%	Johnston Oil & Gas Co. 5/6			
						Gas Company	.375%	R. E. Beamon 1/6			
						R. E. Beamon	.250%				
						Alma Mae Beamon	.125%				
						Dan W. Johnston	.750%				
3	T 27N - R 7W										
	Sec. 13: S $\frac{1}{2}$	320.00	SF 079298	U.S.A.	J. R. Sharp	( $\frac{1}{2}$ ) E. P. Ripley	.5416%	Gas Rights to base of Mesa-verde Formation:			
			7-1-48	12.5% All	Ralph A. Johnston	( $\frac{1}{2}$ ) Alice S. Leck	.8333%	El Paso Natural Gas Co. All			
			5 years			Robert Wollard	.8333%				
						Johnston Oil &					
						Gas Company	.5727%	Gas Rights below Mesaverde Formation and all Oil Rights:			
						Wm. G. Johnston	.2810%	Johnston Oil & Gas Co. All			
						Gladys Watford	.0557%				
						Lyle E. Carbaugh	.0501%				
						Durant Indjidjian	.0279%				
						Ed Koy	.0279%				
						Charles W. Machemehl	.0390%				
						Joe Glenn Patton	.0279%				
						Glenn Porterfield	.0446%				
						L. C. Oldham, Jr.	.1052%				
						C. A. Porterfield	.0892%				
						W. C. McMahan	.1563%				
						L. M. Harrison	.0446%				
						T. J. Ahern	.2352%				
						E. W. Ingram	.0653%				
						E. F. Kalb	.0544%				
						Phil E. Davant	.0544%				
						Cannon B. McMahan	.0336%				
						Geo. R. Reese, Jr.	.0168%				
						A. W. Ashley	.0168%				

April 15, 1954

Tract No.	Description	No. of Acres	Serial No. and Lease Date	Land Owner Percentage of Royalty	Record Owner of Lease or Application	Overriding Royalty Owner and Percentage	Working Interest Owner Under Option Agreement, Operating Agreement or Assignment and Percentage of Interest	
FEDERAL LANDS								
3	(Continued)					Jas. A. Williams South Texas National Bank of Houston, trustee Waters S. Davis, Jr. Gladys D. Davis L. A. Nordan Dan W. Johnston R. E. Beamon III Wm. Ray Kitchel Alma Mae Beamon R. E. Beamon	.0336%  .0240% .0479% .0240% .0959% .0062% .0871% .0275% .1394% .3075%	
4	T 27N - R 7W Sec. 14: NW $\frac{1}{4}$	160.00	SF 079298-A 7-1-48 5 years	U.S.A. 12.5% ALL	Squire Production Co.	E. P. Ripley	2 $\frac{1}{2}$ % Squire Production Co.	ALL
5	T 27N - R 7W Sec. 24: N $\frac{1}{2}$	320.00	SF 079298-C 7-1-48 5 years	U.S.A. 12.5% ALL	Paul B. Horton	E. P. Ripley Alice S. Leck Robert Wollard Johnston Oil & Gas Company Wm. G. Johnston Gladys Watford Lyle E. Carbaugh Durrant Indjidjian Ed Koy Charles W. Machemehl Joe Glenn Patton Glenn Porterfield L. C. Oldham, Jr. C. A. Porterfield W. C. McMahon L. M. Harrison T. J. Ahern E. W. Ingram	.5416% Paul B. Horton .8333% .8333%  .5727% .2810% .0557% .0501% .0279% .0279% .0390% .0279% .0446% .1052% .0892% .1563% .0446% .2352% .0653%	ALL

April 15, 1954



April 15, 1954

Tract No.	Description	No. of Acres	Serial No. and Lease Date	Land Owner Percentage of Royalty	Record Owner of Lease or Application	Overriding Royalty Owner and Percentage	Working Interest Owner Under Option Agreement, Operating Agreement or Assignment and Percentage of Interest
<u>FEDERAL LANDS</u>							
5	(Continued)						
						E. F. Kalb .0544%	
						Phil E. Davant .0544%	
						Cannon B. McMahan .0336%	
						Geo. R. Reese, Jr. .0168%	
						A. W. Ashley .0168%	
						Jas. A. Williams .0336%	
						South Texas National Bank of Houston, trustee	
						Waters S. Davis, Jr. .0240%	
						Gladys D. Davis .0479%	
						L. A. Nordan .0240%	
						Dan W. Johnston .0959%	
						R. E. Beamon III .0062%	
						Wm. Ray Kitchel .0871%	
						Alma Mae Beamon .0275%	
						R. E. Beamon .1394%	
							.3075%
6	T 27N - R 7W					E. P. Ripley .5416%	Gas Rights to base of Mesa-
	Sec. 13: N $\frac{1}{2}$	760.00	SF 079298-D	U.S.A.	J. R. Sharp ( $\frac{1}{2}$ )	Alice S. Leck .8333%	verde Formation:
	Sec. 14: NE $\frac{1}{4}$ SW $\frac{1}{4}$ , S $\frac{1}{2}$ SW $\frac{1}{4}$		7-1-48	12.5%	Ralph A. Johnston ( $\frac{1}{2}$ )	Robert Wollard .8333%	El Paso Natural Gas Co. ALL
	Sec. 24: S $\frac{1}{2}$		5 years			Johnston Oil & Gas Company .5727%	Gas Rights below Mesaverde
						Wm. G. Johnston .2810%	Formation and all Oil Rights:
						Gladys Watford .0557%	Johnston Oil & Gas Co. ALL
						Lyle E. Carbaugh .0501%	
						Durant Indjidian .0279%	
						Ed Koy .0279%	
						Charles W. Machemehl .0390%	
						Joe Glenn Patton .0279%	
						Glenn Porterfield .0446%	
						L. C. Oldham, Jr. .1052%	
						C. A. Porterfield .0892%	
						W. C. McMahan .1563%	
						L. M. Harrison .0446%	

Tract No.	Description	No. of Acres	Serial No. and Lease Date	Land Owner Percentage of Royalty	Record Owner of Lease or Application	Overriding Royalty Owner and Percentage	Working Interest Owner Under Option Agreement, Operating Agreement or Assignment and Percentage of Interest
<u>FEDERAL LANDS</u>							
6	(Continued)						
					T. J. Ahern	.2352%	
					E. W. Ingram	.0653%	
					E. F. Kalb	.0544%	
					Phil E. Davant	.0544%	
					Cannon B. McMahan	.0336%	
					Geo. R. Reese, Jr.	.0168%	
					A. W. Ashley	.0168%	
					Jas. A. Williams	.0336%	
					South Texas National Bank of Houston, trustee	.0240%	
					Waters S. Davis, Jr.	.0479%	
					Gladys D. Davis	.0240%	
					L. A. Nordan	.0959%	
					Dan W. Johnston	.0062%	
					R. E. Beamon III	.0871%	
					Wm. Ray Kitchel	.0275%	
					Alma Mae Beamon	.1394%	
					R. E. Beamon	.3075%	
7	T 26N - R 6W	161.81	SF 079301	U.S.A.	Ralph A. Johnston(5/12)	3.00%	Gas Rights to base of Mesa-
	Sec. 6: Lots 3,4,5, SE $\frac{1}{4}$ NW $\frac{1}{4}$	5-1-48	12.5% All	R. E. Beamon	(1/6) Coy Lindsey	1.00%	verde Formation:
		5 years		J. R. Sharp	(5/12) J. Felix Hickman	1.00%	El Paso Natural Gas Co. All
							Gas Rights below Mesaverde Formation and all Oil Rights:
							Johnston Oil & Gas Co. 5/6
							R. E. Beamon 1/6
8	T 26N - R 6W	161.35	SF 079301-A	U.S.A.	Ralph A. Johnston(5/12)	3.00%	Gas Rights to base of Mesa-
	Sec. 6: Lots 6,7, E $\frac{1}{2}$ SW $\frac{1}{4}$	5-1-48	12.5% All	R. E. Beamon	(1/6) Coy Lindsey	1.00%	verde Formation:
		5 years		J. R. Sharp	(5/12) J. Felix Hickman	1.00%	El Paso Natural Gas Co. All

8  
(Continued)

Gas Rights below Mesaverde  
Formation and all Oil Rights:  
Johnston Oil & Gas Co. 5/6  
R. E. Beamon 1/6

Gas Rights to base of Mesa-  
verde Formation:  
El Paso Natural Gas Co.      ALL

Gas Rights below Mesaverde  
Formation and all Oil Rights: 5/6  
Johnston Oil & Gas Co. 1/6  
R. E. Beamon

Gas Rights to base of Mesa-  
verde Formation:  
El Paso Natural Gas Co.      ALL  
Gas Rights below Mesaverde  
Formation and all Oil Rights:  
Johnston Oil & Gas Co.      5/6  
R. E. Beamon      1/6

Gas Rights to base of Mesa-	
<u>verde Formation:</u>	
2.7797%	ALL
.2352% El Paso Natural Gas Co.	
.0657%	
.0544% Gas Rights below Mesaverde	
.0544% Formation and all Oil Rights:	
.0871% Johnston Oil & Gas Co.	ALL
.0336%	
.0168%	

11 T 27N - R 7W  
Sec. 25: All

April 15, 1954

11  
(Continued)

A. W. Ashley	.0168%
Jas. A. Williams	.0336%
South Texas National Bank of Houston, trustee	.0240%
Waters S. Davis, Jr.	.0479%
Gladys D. Davis	.0240%
L. A. Nordan	.0959%
Alma Mae Beamon	.1394%
R. E. Beamon	.2513%
Dan W. Johnston	.0625%
Wm. Ray Kitchel	.0275%
Wm. C. Johnston	.2808%
Gladys Watford	.0559%
Lyle E. Carbaugh	.0503%
L. M. Harrison	.0447%
Durant Indjidjian	.0279%
Charles W. Machemehl	.0391%
Ed Koy	.0279%
Joe Glenn Patton	.0279%
C. A. Porterfield	.0894%
Glenn Porterfield	.0447%
L. C. Oldham, Jr.	.1055%
W. C. McMahan	.1565%

12 T 27N - R 7W

T 27N - R 7W					
Sec. 15: E <sub>1</sub> <sup>2</sup>	800.00	SF 079360	U.S.A.	W. C. McMahan	(1/3)
Sec. 22: NE <sub>1</sub> <sup>4</sup>		10-1-48	ALL	A. V. Jones	(1/3)
Sec. 23: N <sub>1</sub> <sup>2</sup>		5 years		H. R. Stasney	(1/3)

M. A. Romero	3%
L. C. Oldham, Jr.	2%

Gas Rights to base of Mesa-  
verde Formation:  
El Paso Natural Gas Co. ALL

Gas Rights below Mesaverde  
Formation and all Oil Rights:  
Johnston Oil & Gas Co. ALL

April 15, 1954

FEDERAL LANDS										Working Interest Owner Under Option Agreement, Operating Agreement or Assignment and Percentage of Interest	
Tract No.	Description	No. of Acres	Serial No. and Lease Date	Land Owner Percentage of Royalty	Record Owner of Lease or Application	Overriding Royalty Owner and Percentage					
13	T 27N - R 6W										
	Sec. 28: All	2560.64	SF 079364	U.S.A.	Ralph A. Johnston (5/12)	As to this Description: Sec. 28: SE/4 SE/4	<u>Gas Rights to base of Mesa-verde Formation:</u>				
	Sec. 29: All		8-1-48	12.5% All	J. R. Sharp (5/12)	7.50%	<u>El Paso Natural Gas Co.</u>				
	Sec. 30: All		5 years		R. E. Beamon (1/6)	W/2, NE/4, N/2 SE/4, SW/4 SE/4	All				
	Sec. 31: All										
						Mike Abraham	<u>Gas Rights below Mesaverde Formation and all Oil Rights:</u>				
						Riason Co.	Johnston Oil & Gas Co.				
							5/6				
							1/6				

Tract No.	Description	No. of Acres	Serial No. and Lease Date	Land Owner Percentage of Royalty	Record Owner of Lease or Application	Overriding Royalty Owner and Percentage	Working Interest Owner Under
							Option Agreement, Operating Agreement or Assignment and Percentage of Interest

FEDERAL LANDS

13 (Continued)

Phil E. Davant .1070%  
Homer E. Ley .2140%  
James S. Carroll .1070%  
E. F. Kalb .2675%  
Wm. G. Johnston .3220%  
Johnston Oil & Gas  
Co.  
Alma Mae Beamon .3220%  
R. E. Beamon .1968%  
R. E. Beamon .3935%  
R. E. Beamon III .0537%  
W. B. Rawson .0535%  
C. E. Wademan .0535%  
Carl W. Vogt .0535%

14 T 27N - R 6W  
Sec. 22: NE<sup>1</sup>/<sub>4</sub>, NE<sup>1</sup>/<sub>4</sub> SE<sup>1</sup>/<sub>4</sub> 840.00 SF 079365-A U.S.A.  
NE<sup>1</sup>/<sub>4</sub> SE<sup>1</sup>/<sub>4</sub> 8-1-48 12.5% All  
Sec. 23: All 5 years J. R. Sharp (5/12)  
R. E. Beamon (1/6 )

As to this Description:

Gas Rights to base of Mesa-  
verde Formation:  
El Paso Natural Gas Co. All

Mike Abraham 5.00%  
Riason Co. 2.50%

Gas Rights below Mesaverde  
Formation and all Oil Rights:  
Johnston Oil & Gas Co. 5/6  
R. E. Beamon 1/6

Sec. 22: NE<sup>1</sup>/<sub>4</sub>, NE<sup>1</sup>/<sub>4</sub> SE<sup>1</sup>/<sub>4</sub>  
Sec. 23: N/2  
Wilbur E. Hess .1070%  
Earl G. Fridley .1070%  
Douglas E. Johnston .1070%  
James E. Mavor .1070%  
E. W. Ingram .2140%  
Jack Neveleff .1070%  
Jack L. Lancaster, Jr. .1070%  
Phil E. Davant .1070%  
Homer E. Ley .2140%

Tract No.	Description	No. of Acres	Serial No. and Lease Date	Land Owner Percentage of Royalty	Record Owner of Lease or Application	Overriding Royalty Owner and Percentage	Working Interest Owner Under Option Agreement, Operating Agreement or Assignment and Percentage of Interest
-----------	-------------	--------------	---------------------------	----------------------------------	--------------------------------------	---	---

FEDERAL LANDS

14 (Continued)

James S. Carroll  
E. F. Kalb  
Wm. G. Johnston  
Johnston Oil & Gas Co.  
Alma Mae Beamon  
R. E. Beamon  
R. E. Beamon III  
W. B. Rawson  
C. E. Wademan  
Carl W. Vogt

.1070%  
.2675%  
.3220%  
.3220%  
.1968%  
.3935%  
.0537%  
.0535%  
.0535%  
.0535%

15 T 27N - R 6W

Sec. 19: All 2558.72 SF 079366 U.S.A. Ralph A. Johnston (5/12)  
Sec. 20: All 8-1-48 J. R. Sharp (5/12)  
Sec. 21: All 5 years R. E. Beamon (1/6)  
Sec. 22: SE $\frac{1}{4}$ SW $\frac{1}{4}$ , W $\frac{1}{2}$ W $\frac{1}{2}$ , S $\frac{1}{2}$ SE $\frac{1}{4}$

As to this Description:

Sec. 19: All Gas Rights to base of Mesa-verde Formation:  
Sec. 20: All El Paso Natural Gas Co. ALL  
Sec. 21: All  
Sec. 22: W/2 W/2, SE/4 SW/4, Gas Rights below Mesaverde Formation and all Oil Rights:

Sec. 27: N $\frac{1}{2}$ , NE $\frac{1}{4}$ SE $\frac{1}{4}$

Sec. 27: N/2, NE/4 SE/4 Mike Abraham 5/6  
Riason Co. 2.50% R. E. Beamon 1/6

April 15, 1954

Sec. 19: S/2  
Sec. 20: N/2  
Sec. 21: S/2  
Sec. 22: W/2 SW/4, SE/4 SE/4  
Sec. 27: NE/4 SE/4  
Wilbur E. Hess .1070%  
Earl G. Fridley .1070%  
Douglas E. Johnston .1070%  
James E. Mavor .1070%  
E. W. Ingram .2140%  
Jack Neveleff .1070%

Tract No.	Description	No. of Acres	Serial No. and Lease Date	Land Owner Percentage of Royalty	Record Owner of Lease or Application	Overriding Royalty Owner and Percentage	Working Interest Owner Under Option Agreement, Operating Agreement or Assignment and Percentage of Interest
-----------	-------------	--------------	---------------------------	----------------------------------	--------------------------------------	---	---

FEDERAL LANDS

15 (Continued)

John L. Lancaster, Jr.  
Phil E. Davant .1070%  
Homer E. Ley .1070%  
James S. Carroll .2140%  
E. F. Kalb .1070%  
Wm. G. Johnston .2675%  
Johnston Oil & Gas Co. .3220%  
Alma Mae Beamon .3220%  
R. E. Beamon .1968%  
R. E. Beamon .3935%  
R. E. Beamon III .0537%  
W. B. Rawson .0535%  
C. E. Wademan .0535%  
Carl W. Vogt .0535%

16 T 27N - R 6W

Sec. 26: All 920.00 SF 079367-A U.S.A.  
Sec. 27: SW<sup>1</sup>/<sub>4</sub>? 8-1-48 12.5% All  
SE<sup>1</sup>/<sub>4</sub>SE<sup>1</sup>/<sub>4</sub>, W<sup>2</sup>/<sub>2</sub>SE<sup>1</sup>/<sub>4</sub> 5 years J. R. Sharp (5/12)  
R. E. Beamon (1/6 )

As to this Description

Sec. 26: All  
Sec. 27: SW<sup>1</sup>/<sub>4</sub>, SE<sup>1</sup>/<sub>4</sub>SE<sup>1</sup>/<sub>4</sub>, W<sup>2</sup>/<sub>2</sub>SE<sup>1</sup>/<sub>4</sub>  
Mike Abraham 5.00%  
Riason Co. 2.50%

Gas Rights to base of Mesa-verde Formation:  
El Paso Natural Gas Co. All

Gas Rights below Mesaverde Formation and all Oil Rights:  
Johnston Oil & Gas Co. 5/6  
R. E. Beamon 1/6

Sec. 26: N/2  
Sec. 27: SE<sup>1</sup>/<sub>4</sub>SE<sup>1</sup>/<sub>4</sub>, W<sup>2</sup>/<sub>2</sub>SE<sup>1</sup>/<sub>4</sub>  
Wilbur E. Hess .1070%  
Earl G. Fridley .1070%  
Douglas E. Johnston .1070%  
James E. Mavor .1070%  
E. W. Ingram .2140%  
Jack Neveleff .1070%  
John L. Lancaster, Jr. .1070%

Phil E. Davant .1070%  
Homer E. Ley .2140%  
James S. Carroll .1070%  
E. F. Kalb .2675%



Tract No.	Description	No. of Acres	Serial No. and Lease Date	Land Owner Percentage of Royalty	Record Owner of Lease or Application	Overriding Royalty Owner and Percentage	Working Interest Owner Under
							Option Agreement, Operating Agreement or Assignment and Percentage of Interest

FEDERAL LANDS

16 (Continued)

Wm. G. Johnston  
Johnston Oil & Gas Co.  
.3220%  
Alma Mae Beamon  
R. E. Beamon  
R. E. Beamon III  
W. B. Rawson  
C. E. Wademan  
Carl W. Vogt  
.0535%  
.0535%  
.0535%

17 T 27N - R 6W

Sec. 18: Lots 1, 2, 3, 4  
157.76 SF 079404-A  
8-1-48  
5 years  
U.S.A.  
12.5%  
All  
Ben R. Howell

Ben. R. Howell  
Allen Grambling  
Thornton Hardie  
John A. Grambling  
Wm. B. Hardie  
R. H. Feuille  
.25%  
.25%  
.25%  
.10%  
.10%  
.05%

El Paso Natural Gas Co.

All

18 T 27N - R 7W

Sec. 28: S $\frac{1}{2}$   
Sec. 33: All  
Sec. 34: W $\frac{1}{2}$   
1280.00 SF 080213  
11-1-49  
5 years  
U.S.A.  
12.5%  
All  
J. R. Sharp  
Ralph A. Johnston  
R. E. Beamon  
(5/12)  
(5/12)  
(1/6)

H. K. Riddle, et ux  
5%

Gas Rights to base of Mesa-verde Formation:  
El Paso Natural Gas Co.

All

Gas Rights below Mesaverde Formation and all Oil Rights:  
Johnston Oil & Gas Co.  
R. E. Beamon  
5/6  
1/6

19 T 27N - R 7W

Sec. 22: SE $\frac{1}{4}$   
Sec. 23: S $\frac{1}{2}$   
Sec. 26: All  
Sec. 27: E $\frac{1}{2}$ , SW $\frac{1}{4}$   
Sec. 34: E $\frac{1}{2}$   
Sec. 35: All  
2560.00 SF 080385  
7-1-51  
5 years  
U.S.A.  
12.5%  
All  
J. R. Sharp  
Ralph A. Johnston  
R. E. Beamon  
(5/12)  
(5/12)  
(1/6)

C. A. Slater  
Dan W. Johnston  
R. E. Beamon  
Alma Mae Beamon  
Johnston Oil & Gas Co.  
1.1667%  
2.3333%  
.2500%  
.1250%  
.3750%

Gas Rights to base of Mesa-verde Formation:  
El Paso Natural Gas Co.  
All  
Gas Rights below Mesaverde Formation and all Oil Rights  
Johnston Oil & Gas Co.  
R. E. Beamon  
5/6  
1/6

April 15, 1954

[illegible]

Tract No.	Description	No. of Acres	Serial No. and Lease Date	Land Owner Percentage of Royalty	Record Owner of Lease or Application	Overriding Royalty Owner and Percentage	Working Interest Owner Under Option Agreement, Operating Agreement or Assignment and Percentage of Interest
-----------	-------------	--------------	---------------------------	----------------------------------	--------------------------------------	---	---

FEDERAL LANDS

20 (Continued)

W. A. Kernaghan 1% to 1/2% upon payment of \$25.00 per acre.

21 T 27N - R 6W

Sec. 17: N2 1/2 NE 1/4 SE 1/4  
Sec. 18: NE 1/4 E 1/2 NW 1/4

600.00 NM 013654 7-1-48 5 years U.S.A. 12.5% ALL

Robert Storey, Jr.

Robert Storey, Jr. 1% to 1/2% upon payment of \$25.00 per acre.

Gas Rights to base of Mesa-verde Formation:  
El Paso Natural Gas Co.

ALL

Gas Rights below Mesaverde Formation and all Oil Rights:  
Delhi Oil Corporation

ALL

Bank of Houston, trustee  
Waters S. Davis, Jr. .0240%  
Gladys D. Davis .0479%  
L. A. Nordan .0240%  
R. E. Beaumont III .0959%  
Alma Mae Beaumont 1.4921%  
R. E. Beaumont .0669%  
Dan W. Johnston .1057%  
William Ray Kitchel .1250%  
Johnston Oil & Gas Co. .0275%  
William G. Johnston .5913%  
Gladys Watford .5911%  
Ed Koy .1187%  
Durant Indjidjian .0594%  
Joe Glenn Patton .0594%  
Charles W. Machemehl .0831%  
L. M. Harrison .0950%

Tract No.	Description	No. of Acres	Serial No. and Lease Date	Land Owner Percentage of Royalty	Record Owner of Lease or Application	Overriding Royalty Owner and Percentage	Working Interest Owner Under Option Agreement, Operating Agreement or Assignment and Percentage of Interest
<u>FEDERAL LANDS</u>							
21	(Continued)						
				Glenn Porterfield		.0950%	
				Lyle E. Carbaugh		.1069%	
				C. A. Porterfield		.1900%	
				W. C. McMahan		.2382%	
				L. C. Oldham, Jr.		.1935%	

Federal Tracts 17,921.56 acres or 86.82% of Unit Area

April 15, 1954

Tract No.	Description	No. of Acres	Serial No. and Lease Date	Land Owner Percentage of Royalty	Record Owner of Lease or Application	Overriding Royalty Owner and Percentage	Working Interest Owner Under Option Agreement, Operating Agreement or Assignment and Percentage of Interest
-----------	-------------	--------------	---------------------------	----------------------------------	--------------------------------------	---	---

NEW MEXICO STATE LEASES

22	T 27N - R 7W Sec. 36: SW $\frac{1}{4}$	160.00	E-289-29 5-2-45 10 years	State of New Mexico 12.5% All	El Paso Natural Gas Co.	Francis L. Harvey J. I. Harvey, et ux 4.00% 1.00%	<u>Gas Rights to base of Mesa-verde Formation:</u> El Paso Natural Gas Co.	All
----	---	--------	--------------------------------	-------------------------------------	-------------------------	--	---	-----

Gas Rights below Mesaverde Formation and all Oil Rights:  
Johnston Oil & Gas Co.  
R. E. Beamon  
5/6  
1/6

23	T 27N - R 6W Sec. 32: E $\frac{1}{2}$ NW $\frac{1}{4}$ , NE $\frac{1}{4}$ SW $\frac{1}{4}$ T 27N - R 7W Sec. 36: S $\frac{1}{2}$ NE $\frac{1}{4}$	200.00	E-290-3 5-2-45 10 years	State of New Mexico 12.5% All	Southern Petroleum Exploration, Inc.	None	Southern Petroleum Exploration, Inc.	All
----	---	--------	-------------------------------	-------------------------------------	---	------	---	-----

As to this Description:  
T 27N - R 6W  
Sec. 16: W/2, W/2 SE/4,  
SE/4 SE/4  
Joe G. Harvey, et ux  
10.00%  
Gas Rights to base of Mesa-verde Formation:  
El Paso Natural Gas Co.  
Gas Rights below Mesaverde Formation and all Oil Rights:  
Johnston Oil & Gas Co.  
All

24	T 27N - R 6W Sec. 16: W $\frac{1}{2}$ , W $\frac{1}{2}$ SE $\frac{1}{4}$ , SE $\frac{1}{4}$ SE $\frac{1}{4}$ , SE $\frac{1}{4}$ SW $\frac{1}{4}$ , W $\frac{1}{2}$ NE $\frac{1}{4}$ T 27N - R 7W Sec. 36: E $\frac{1}{2}$ SE $\frac{1}{4}$	640.00	E-290-28 5-2-45 10 years	State of New Mexico 12.5% All	El Paso Natural Gas Co.	As to this Description: T 27N - R 6W Sec. 16: NE/4 Francis L. Harvey 5.00%	<u>Gas Rights to base of Mesa-verde Formation:</u> El Paso Natural Gas Co.	All
----	---	--------	--------------------------------	-------------------------------------	-------------------------	--	---	-----

As to this Description:  
T 27N - R 6W  
Sec. 32: E/2 NE/4, SE/4,  
SW/4 SW/4  
T 27N - R 7W  
Sec. 36: NW/4, W/2 SE/4  
Francis L. Harvey  
4.00%  
1.00%  
Gas Rights below Mesaverde Formation and all Oil Rights:  
Johnston Oil & Gas Co.  
R. E. Beamon  
5/6  
1/6

25	T 27N - R 6W Sec. 16: NE $\frac{1}{4}$ , Sec. 32: W $\frac{1}{2}$ W $\frac{1}{2}$ , SE $\frac{1}{4}$ , SE $\frac{1}{4}$ , E $\frac{1}{2}$ NE $\frac{1}{4}$ T 27N - R 7W Sec. 36: W $\frac{1}{2}$ SE $\frac{1}{4}$ , NW $\frac{1}{4}$ , NW $\frac{1}{4}$ , N $\frac{1}{2}$ NE $\frac{1}{4}$	880.00	E-290-28 5-2-45 10 years	State of New Mexico 12.5% All	El Paso Natural Gas Co.	As to this Description: T 27N - R 6W Sec. 16: NE/4 Francis L. Harvey 5.00%	<u>Gas Rights to base of Mesa-verde Formation:</u> El Paso Natural Gas Co.	All
----	--	--------	--------------------------------	-------------------------------------	-------------------------	--	---	-----

Tract No.	Description	No. of Acres	Serial No. and Lease Date	Land Owner Percentage of Royalty	Record Owner of Lease or Application	Overriding Royalty Owner and Percentage	Working Interest Owner Under Option Agreement, Operating Agreement or Assignment and Percentage of Interest
-----------	-------------	--------------	---------------------------	----------------------------------	--------------------------------------	---	---

NEW MEXICO STATE LEASES

26	T 26N - R 7W Sec. 2: E $\frac{1}{2}$	320.76	E-291-3 5-2-45 10 years	State of New Mexico 12.5% All	Southern Petroleum Exploration, Inc.	None	Southern Petroleum Exploration, Inc.  All
----	---	--------	-------------------------------	-------------------------------------	---	------	--

27	T 26N - R 7W Sec. 2: NW $\frac{1}{4}$	160.68	E-291-35 5-2-45 10 years	State of New Mexico 12.5% All	El Paso Natural Gas Co.	None	<u>Gas Rights to base of Mesa- verde Formation:</u> El Paso Natural Gas Co.  All
							<u>Gas Rights below Mesaverde Formation and all Oil Rights:</u> Johnston Oil & Gas Co.  All

28	T 26N - R 7W Sec. 2: SW $\frac{1}{4}$	160.00	E-291-35 5-2-45 10 years	State of New Mexico 12.5% All	El Paso Natural Gas Co.	Francis L. Harvey J. I. Harvey, et ux	<u>Gas Rights to base of Mesa- verde Formation:</u> El Paso Natural Gas Co.  All
							<u>Gas Rights below Mesaverde Formation and all Oil Rights:</u> Johnston Oil & Gas Co. R. E. Beamon  5/6 1/6

29	T 27N - R 6W Sec. 16: NE $\frac{1}{4}$ SE $\frac{1}{4}$	40.00	E-6443-4 8-14-52 5 years	State of New Mexico 12.5% All	El Paso Natural Gas Co.	C. W. Dunbar	<u>Gas Rights to base of Mesa- verde Formation:</u> El Paso Natural Gas Co.  All
							<u>Gas Rights below Mesaverde Formation and all Oil Rights:</u> Johnston Oil & Gas Co.  All

State Lands 2,561.44 acres or 12.41% of Unit Area

Tract No.	Description	No. of Acres	Serial No. and Lease Date of	Land Owner Percentage of Royalty	Record Owner of Lease or Application	Overriding Royalty Owner and Percentage	Working Interest Owner Under Option Agreement, Operating Agreement or Assignment and Percentage of Interest
-----------	-------------	--------------	------------------------------	----------------------------------	--------------------------------------	---	---

PATENTED LAND LEASES

30	T 27N - R 6W Sec. 22: E $\frac{1}{2}$ NW $\frac{1}{4}$ , NE $\frac{1}{4}$ SW $\frac{1}{4}$ , NW $\frac{1}{4}$ SE $\frac{1}{4}$	160.00	Patented 3-11-46	Edwin H. Kamie 8.33% Geo. N. Kamie 4.17%	C. H. Nye	None	Gas Rights to base of Mesa- verde Formation: El Paso Natural Gas Co.      All
----	---	--------	---------------------	---	-----------	------	---

Gas Rights below Mesaverde  
Formation and all Oil Rights:  
Johnston Oil & Gas Co.      All

Patented Lands 160.00 acres or 0.77% of Unit Area

RECAPITULATION

<u>Land</u>	<u>Acres In Unit</u>	<u>Percentage of Unit Area</u>
Federal	17,921.56	86.82%
State	2,561.44	12.41%
Patented	160.00	.77%
TOTAL	20,643.00	100.00%

EXHIBIT "B"

SCHEDULE SHOWING THE PERCENTAGE AND KIND OF OWNERSHIP OF OIL AND GAS INTERESTS  
IN ALL LAND IN THE RINCON UNIT AGREEMENT

TRACT NO.	DESCRIPTION	NO. OF ACRES	SERIAL NO.	LAND OWNERS & PERCENTAGE OF ROYALTY	RECORD OWNER OF LEASE OR APPLI- CATION	OVERRIDING ROYALTY OWNERS & PERCENTAGE	WORKING INTEREST OWNER UNDER OPTION AGREEMENT, OPERATING AGREEMENT OR ASSIGNMENT AND PERCENT- AGE OF INTEREST
<u>FEDERAL LANDS</u>							
1	T 27N - R 6W Sec 17: SW $\frac{1}{4}$ , W $\frac{1}{2}$ SE $\frac{1}{4}$ , SE $\frac{1}{4}$ SE $\frac{1}{4}$ Sec 18: SE $\frac{1}{4}$ , E $\frac{1}{2}$ SW $\frac{1}{4}$	520.00	079052 7-1-48	USA 12.5%	<del>Betta L. Oldham Jr</del> L. C. Oldham Jr	E W Ingram, et al 5%	Ralph A Johnston 82.5%
2	T 26N - R 7W Sec 1: All Sec 11: All Sec 12: All	1920.80	079160 5-1-48	USA 12.5%	Ralph A Johnston	Forrest Cave 1% Clinton C Seymour 2 $\frac{1}{2}$ % Dan W Johnston 3 $\frac{1}{4}$ % R E Beamon III 3 $\frac{1}{4}$ %	Ralph A Johnston 68.75% R E Beamon 13.75%
3	T 27N - R 7W Sec 13: All Sec 24: S $\frac{1}{2}$ Sec 14: NE $\frac{1}{4}$ SW $\frac{1}{4}$ , S $\frac{1}{2}$ SW $\frac{1}{4}$	1080.00	079298 7-1-48	USA 12.5%	E P Ripley	E P Ripley 2 $\frac{1}{2}$ % E W Ingram, et al 2 $\frac{1}{2}$ %	Ralph A Johnston 82.5%
4	T 27N - R 7W Sec 24: N $\frac{1}{2}$	320.00	079298 7-1-48	USA 12.5%	E P Ripley	E P Ripley 2 $\frac{1}{2}$ % E W Ingram, et al 2 $\frac{1}{2}$ %	R L Crockett 82.5%
5	T 27N - R 7W Sec 14: E $\frac{1}{2}$ , NW $\frac{1}{4}$ SW $\frac{1}{4}$	360.00	079298 7-1-48	USA 12.5%	E P Ripley	E P Ripley 2 $\frac{1}{2}$ % R E Beamon et al 2 $\frac{1}{2}$ %	Geo Rice 82.5%



TRACT NO.	DESCRIPTION	NO. OF ACRES	SERIAL NO. Santa Fe	LAND OWNERS & PERCENTAGE OF ROYALTY	RECORD OWNER OF LEASE OR AFFILIATION	OVERRIDING ROYALTY OWNERS & PERCENTAGE	WORKING INTEREST OWNER UNDER OPTION AGREEMENT, OPERATING AGREEMENT OR ASSIGNMENT AND PERCENTAGE OF INTEREST
6	T 27N - R 7W Sec 14: NW $\frac{1}{4}$	160.00	079298 7-1-48	USA 12.5%	E P Ripley	E P Ripley 2 $\frac{1}{2}$ %	Madge Jones 85%
7	T 26N - R 6W Sec 6: Lots 3,4,5, SE $\frac{1}{4}$ NW $\frac{1}{4}$	161.81	079301 5-1-48	USA 12.5%	R E Beamon	Coy Lindsey 5%	Ralph A Johnston 68.75% R E Beamon 13.75%
8	T 26N - R 6W Sec 6: Lots 6,7, E $\frac{1}{2}$ SW $\frac{1}{4}$	161.35	079301-A 5-1-48	USA 12.5%	R E Beamon	Coy Lindsey 5%	Ralph A Johnston 68.75% R E Beamon 13.75%
9	T 26N - R 6W Sec 6: Lots 1,2, S $\frac{1}{2}$ NE $\frac{1}{4}$	160.48	079302 4-1-48	USA 12.5%	R E Beamon	Otis Wetzel 5%	Ralph A Johnston 68.75% R E Beamon 13.75%
10	T 26N - R 6W Sec 6: SE $\frac{1}{4}$	160.00	079302-A 4-1-48	USA 12.5%	R E Beamon	Otis Wetzel 5%	Ralph A Johnston 68.75% R E Beamon 13.75%
11	T 27N - R 7W Sec 25: All	640.00	079321 7-1-49	USA 12.5%	Madolene Lane Robinson	Madolene Lane Robinson 2 $\frac{1}{2}$ % R E Beamon et al 2 $\frac{1}{2}$ %	Ralph A Johnston 82.5%
12	T 27N - R 7W Sec 15: E $\frac{1}{2}$ Sec 22: NE $\frac{1}{4}$ Sec 23: N $\frac{1}{2}$	800.00	079360 10-1-48	USA 12.5%	W C McMahan, A V Jones & H R Stasney	M A Romero 3% Dan W Johnston et al 2%	W C McMahan 27.5% A V Jones 27.5% H R Stasney 27.5%

TRACT NO.	DESCRIPTION	NO. OF ACRES	SERIAL NO. Santa Fe	LAND OWNERS & PERCENTAGE OF ROYALTY	RECORD OWNER OF LEASE OR APPLICATION	OVERRIDING ROYALTY OWNERS & PERCENTAGE	WORKING INTEREST OWNER UNDER OPTION AGREEMENT, OPERATING AGREEMENT OR ASSIGNMENT AND PERCENTAGE OF INTEREST
13	T 27N - R 6W Sec 28: N $\frac{1}{2}$ Sec 29: S $\frac{1}{2}$ Sec 30: N $\frac{1}{2}$ Sec 31: N $\frac{1}{2}$	1279.67	079364 8-1-48	USA 12.5%	L C Oldham, Jr.	Mike Abraham	Ralph A Johnston 66.67% R E Beamon 13.33%
	T 27N - R 6W Sec 28: S $\frac{1}{2}$ Sec 29: N $\frac{1}{2}$ Sec 30: S $\frac{1}{2}$ Sec 31: S $\frac{1}{2}$	1280.67	079364 8-1-48	USA 12.5%	L C Oldham, Jr.	Mike Abraham R E Beamon III et al	Ralph A Johnston 64.17% R E Beamon 12.83% 3%
14	T 27N - R 6W Sec 22: NE $\frac{1}{4}$ , NE $\frac{1}{4}$ SE $\frac{1}{4}$ Sec 23: N $\frac{1}{2}$ Sec 23: S $\frac{1}{2}$	520.00 320.00	079365 8-1-48 079365 8-1-48	USA 12.5% USA 12.5%	L C Oldham, Jr. L C Oldham, Jr.	Mike Abraham R E Beamon III et al Mike Abraham	Ralph A Johnston 64.17% R E Beamon 12.83% 3% 7 $\frac{1}{2}$ % 7 $\frac{1}{2}$ % 13.33%
15	T 27N - R 6W Sec 19: N $\frac{1}{2}$ Sec 20: S $\frac{1}{2}$ Sec 21: N $\frac{1}{2}$ Sec 22: W $\frac{1}{2}$ NW $\frac{1}{4}$ , SE $\frac{1}{4}$ SW $\frac{1}{4}$ , SW $\frac{1}{4}$ SE $\frac{1}{4}$ Sec 27: N $\frac{1}{2}$	1439.32	079366 8-1-48	USA 12.5%	L C Oldham, Jr.	Mike Abraham	Ralph A Johnston 66.67% R E Beamon 13.33%
	T 27N - R 6W Sec 19: S $\frac{1}{2}$ Sec 20: N $\frac{1}{2}$ Sec 21: S $\frac{1}{2}$ Sec 22: W $\frac{1}{2}$ SW $\frac{1}{4}$ , SE $\frac{1}{4}$ SE $\frac{1}{4}$ Sec 27: NE $\frac{1}{4}$ SE $\frac{1}{4}$	1119.40	079366 8-1-48	USA 12.5%	L C Oldham, Jr.	Mike Abraham R E Beamon III et al	Ralph A Johnston 64.17% R E Beamon 12.83% 3%

TRACT NO.	DESCRIPTION	NO. OF ACRES	SERIAL NO.	LAND OWNERS & PERCENTAGE OF ROYALTY	RECORD OWNER OF LEASE OR APPLICATION	OVERRIDING ROYALTY OWNERS & PERCENTAGE	WORKING INTEREST OWNER UNDER OPTION AGREEMENT, OPERATING AGREEMENT OR ASSIGNMENT AND PERCENT-AGE OF INTEREST
16	T 27N - R 6W Sec 26: S $\frac{1}{2}$ Sec 27: SW $\frac{1}{4}$	480.00	079367-A 8-1-48	USA 12.5%	L C Oldham, Jr.	Mike Abraham 7 $\frac{1}{2}$ %	Ralph A Johnston 66.67% R E Beamon 13.33%
	T 27N - R 6W Sec 26: N $\frac{1}{2}$ Sec 27: SE $\frac{1}{4}$ SE $\frac{1}{4}$ , W $\frac{1}{2}$ SE $\frac{1}{4}$	440.00	079367-A 8-1-48	USA 12.5%	L C Oldham, Jr.	Mike Abraham 7 $\frac{1}{2}$ % R E Beamon III 3% et al	Ralph A Johnston 64.17% R E Beamon 12.83%
17	T 27N - R 6W Sec 18: Lots 1,2,3,4	157.76	079404-A 8-1-48	USA 12.5%	WoodRiver Oil & Ref Co Rock Hill Oil Co	<del>None</del> <i>Wood River Oil &amp; Ref Co Rock Hill Oil Co</i> 21.875% As to Oil: 64.625% San Juan Production Co 87.5% As to Oil: 76.56% Woodriver Oil & Ref Co 100.4%	
18	T 27N - R 7W Sec 28: S $\frac{1}{2}$ Sec 33: All Sec 34: W $\frac{1}{2}$	1280.00	080213 11-1-49	USA 12.5%	Ralph A Johnston	Dena Riddle 5%	Ralph A Johnston 68.75% R E Beamon 13.75%
19	T 27N - R 7W Sec 22: SE $\frac{1}{2}$ Sec 23: S $\frac{1}{2}$ Sec 26: All Sec 27: E $\frac{1}{2}$ , SW $\frac{1}{4}$ Sec 34: E $\frac{1}{2}$ Sec 35: All	2560.00	080385 <del>Appra</del> 7-1-51	USA 12.5%	C A Slater	C A Slater 3 $\frac{1}{2}$ % Dan W Johnston 3/4% R E Beamon III 3/4%	Ralph A Johnston 68.75% R E Beamon 13.75%
20	T 27N - R 6W Sec 17: N $\frac{1}{2}$ , NE $\frac{1}{4}$ SE $\frac{1}{4}$ Sec 18: NE $\frac{1}{4}$ , E $\frac{1}{2}$ NW $\frac{1}{4}$	600.00	NM03583 7-1-48	USA 12.5%	Robt Storey, Jr	None	Robt Storey, Jr 87.5%

Federal Tracts 17, 921.26 acres or 86.8% of Unit Area

TRACT NO.	DESCRIPTION	NO. OF ACRES	SERIAL NO.	LAND OWNERS & PERCENTAGE OF ROYALTY	RECORD OWNER OF LEASE OR APPLICATION	OVERRIDING ROYALTY OWNERS & PERCENTAGE	WORKING INTEREST OWNER UNDER OPTION AGREEMENT, OPERATING AGREEMENT OR ASSIGNMENT AND PERCENTAGE OF INTEREST
			Santa Fe				
<u>NEW MEXICO STATE LEASES</u>							
21	T 27N - R 7W Sec 36: SW $\frac{1}{2}$	160.00	E-289-15 5-2-45	State 12.5%	R E Beamon	Francis L Harvey 5%	R E Beamon 82.5%
22	T 27N - R 6W Sec 32: E $\frac{1}{2}$ NW $\frac{1}{4}$ , NE $\frac{1}{4}$ SW $\frac{1}{4}$	120.00	E-290-3 5-2-45	State 12.5%	So Pet Expl Inc	None	So Pet Expl Inc 87.5%
23	T 27N - R 7W Sec 36: S $\frac{1}{2}$ NE $\frac{1}{4}$	80.00	E-290-3 5-2-45	State 12.5%	So Pet Expl Inc	None	So Pet Expl Inc 87.5%
24	T 27N - R 6W Sec 32: W $\frac{1}{2}$ NE $\frac{1}{4}$	80.00	E-290-6 5-2-45	State 12.5%	Malco Ref Inc	None	Malco Ref Inc 87.5%
25	T 27N - R 6W Sec 32: SE $\frac{1}{4}$ SW $\frac{1}{4}$	40.00	E-290-6 5-2-45	State 12.5%	Malco Ref Inc	None	Malco Ref Inc 87.5%
26	T 27N - R 7W Sec 36: E $\frac{1}{2}$ SE $\frac{1}{4}$	80.00	E-290-6 5-2-45	State 12.5%	Malco Ref Inc	None	Malco Ref Inc 87.5%
27	T 27N - R 7W Sec 36: NW $\frac{1}{4}$	160.00	E-290-12 5-2-45	State 12.5%	R E Beamon	Francis L Harvey 5%	R E Beamon 82.5%
28	T 27N - R 6W Sec 32: E $\frac{1}{2}$ NE $\frac{1}{4}$ , SE $\frac{1}{4}$	240.00	E-290-13 5-2-45	State 12.5%	R E Beamon	Francis L Harvey 5%	R E Beamon 82.5%
29	T 27N - R 6W Sec 16: NE $\frac{1}{4}$	160.00	E-290-13 5-2-45	State 12.5%	R E Beamon	Francis L Harvey 5%	R E Beamon 82.5%
30	T 27N - R 6W Sec 32: SW $\frac{1}{4}$ SW $\frac{1}{4}$	40.00	E-290-13 5-2-45	State 12.5%	R E Beamon	Francis L Harvey 5%	R E Beamon 82.5%
31	T 27N - R 7W Sec 36: W $\frac{1}{2}$ SE $\frac{1}{4}$	80.00	E-290-14 5-2-45	State 12.5%	R E Beamon	Francis L Harvey 5%	R E Beamon 82.5%

TRACT NO.	TRACT DESCRIPTION	NO. OF ACRES	SERIAL NO.	LAND OWNERS & PERCENTAGE OF ROYALTY	RECORD OWNER OF LEASE OR APPLICATION	OVERRIDING ROYALTY OWNERS & PERCENTAGE	WORKING INTEREST OWNER UNDER OPTION AGREEMENT, OPERATING AGREEMENT OR ASSIGNMENT AND PERCENTAGE OF INTEREST
32	T 27N - R 7W Sec 36: NE $\frac{1}{4}$ NE $\frac{1}{4}$	80.00	E-290-16 5-2-45	State 12.5%	R E Beamon	Francis L Harvey 5%	R E Beamon 82.5%
33	T 27N - R 6W Sec 32: W $\frac{1}{2}$ NW $\frac{1}{4}$ , NW $\frac{1}{4}$ SW $\frac{1}{4}$	120.00	E-290-16 5-2-45	State 12.5%	R E Beamon	Francis L Harvey 5%	R E Beamon 82.5%
34	T 27N - R 6W Sec 16: W $\frac{1}{2}$ , W $\frac{1}{2}$ SE $\frac{1}{4}$ SE $\frac{1}{4}$ SE $\frac{1}{4}$	440.00	E-290-1 5-2-45	State 12.5%	Joe G Harvey	None	Joe G Harvey 87.5%
35	T 27N - R 6W Sec 16: NE $\frac{1}{4}$ SE $\frac{1}{4}$	40.00	E-290-4 5-2-45	State 12.5%	Ed H McKay	None	Ed H McKay 87.5%
36	T 26N - R 7W Sec 2: E $\frac{1}{2}$	320.76	E-291-3 5-2-45	State 12.5%	So Petro Expl Co Inc	None	So Petroleum Expl Co Inc 87.5%
37	T 26N - R 7W Sec 2: NW $\frac{1}{4}$	160.68	E-291-5 5-2-45	State 12.5%	Malco Ref Inc	None	Malco Ref Inc 87.5%
38	T 26N - R 7W Sec 2: SW $\frac{1}{4}$	160.00	E-291-20 5-2-45	State 12.5%	R E Beamon	Francis L Harvey 5%	R E Beamon 82.5%
State Tracts 2,561.44 acres or 12.4% of Unit Area							
39	T 27N - R 6W Sec 22: E $\frac{1}{2}$ NW $\frac{1}{4}$ , NE $\frac{1}{4}$ SW $\frac{1}{4}$ , NW $\frac{1}{4}$ SE $\frac{1}{4}$	160.00	Patented 3-11-46	Edwin H Kamie 8.33% Geo N Kamie 4.17%	C H Nye	None	R L Crockett 87.5%
Patented Tracts 160.00 acres or 0.8% of Unit Area							

TOTAL 20,642.70 ACRES IN UNIT AREA

Ex B  
Case 299

EXHIBIT "B"  
SCHEDULE SHOWING THE PERCENTAGE AND KIND OF OWNERSHIP OF OIL AND GAS INTERESTS  
IN ALL LAND IN THE RINCON UNIT AGREEMENT

Corrected to Aug 15<sup>th</sup> 1951

TRACT NO.	DESCRIPTION	NO. OF ACRES	SERIAL NO.	LAND OWNERS & PERCENTAGE OF ROYALTY	RECORD OWNER OF LEASE OR APPLICATION	OVERRIDING ROYALTY OWNERS & PERCENTAGE	WORKING INTEREST OWNER UNDER OPTION AGREEMENT, OPERATING AGREEMENT OR ASSIGNMENT AND PERCENTAGE OF INTEREST
<u>FEDERAL LANDS</u>							
1	T 27N - R 6W Sec 17: SW $\frac{1}{4}$ , W $\frac{1}{2}$ SE $\frac{1}{4}$ , SE $\frac{1}{4}$ SE $\frac{1}{4}$ Sec 18: SE $\frac{1}{4}$ , E $\frac{1}{2}$ SW $\frac{1}{4}$	520.00	079052 7-1-48	USA 12.5%	<del>Butte-Indian</del> <i>H.C. Oldham Jr</i>	E W Ingram, et al 5%	Ralph A Johnston 82.5%
2	T 26N - R 7W Sec 1: All Sec 11: All Sec 12: All	1920.80	079160 5-1-48	USA 12.5%	Ralph A Johnston	Forrest Cave 1% Clinton C Seymour 2 $\frac{1}{2}$ % Dan W Johnston 3 $\frac{3}{4}$ % R E Beamon III 3 $\frac{1}{4}$ %	Ralph A Johnston 68.75% R E Beamon 13.75%
3	T 27N - R 7W Sec 13: All Sec 24: S $\frac{1}{2}$ Sec 14: NE $\frac{1}{4}$ SW $\frac{1}{4}$ , S $\frac{1}{2}$ SW $\frac{1}{4}$	1080.00	079298 7-1-48	USA 12.5%	E P Ripley	E P Ripley 2 $\frac{1}{4}$ % E W Ingram, et al 2 $\frac{1}{2}$ %	Ralph A Johnston 82.5%
4	T 27N - R 7W Sec 24: N $\frac{1}{2}$	320.00	079298 7-1-48	USA 12.5%	E P Ripley	E P Ripley 2 $\frac{1}{4}$ % E W Ingram, et al 2 $\frac{1}{2}$ %	R L Crockett 82.5%
5	T 27N - R 7W Sec 14: E $\frac{1}{2}$ , NW $\frac{1}{4}$ SW $\frac{1}{4}$	360.00	079298 7-1-48	USA 12.5%	E P Ripley	E P Ripley 2 $\frac{1}{4}$ % R E Beamon et al 2 $\frac{1}{2}$ %	Geo Rice 82.5%

TRACT NO.	DESCRIPTION	NO. OF ACRES	SERIAL NO.	LAND OWNERS & PERCENTAGE OF ROYALTY	RECORD OWNER OF LEASE OR APPLICATION	OVERRIDING ROYALTY OWNERS & PERCENTAGE	WORKING INTEREST OWNER UNDER OPTION AGREEMENT, OPERATING AGREEMENT OR ASSIGNMENT AND PERCENTAGE OF INTEREST
6	T 27N - R 7W Sec 14: NW $\frac{1}{4}$	160.00	079298 7-1-48	USA 12.5%	E P Ripley	E P Ripley 2 $\frac{1}{2}$ %	Madge Jones 85%
7	T 26N - R 6W Sec 6: Lots 3,4,5, SE $\frac{1}{4}$ NW $\frac{1}{4}$	161.81	079301 5-1-48	USA 12.5%	R E Beamon	Coy Lindsey 5%	Ralph A Johnston 68.75% R E Beamon 13.75%
8	T 26N - R 6W Sec 6: Lots 6,7, E $\frac{1}{2}$ SW $\frac{1}{4}$	161.35	079301-A 5-1-48	USA 12.5%	R E Beamon	Coy Lindsey 5%	Ralph A Johnston 68.75% R E Beamon 13.75%
9	T 26N - R 6W Sec 6: Lots 1,2, S $\frac{1}{2}$ NE $\frac{1}{4}$	160.48	079302 4-1-48	USA 12.5%	R E Beamon	Otis Wetsel 5%	Ralph A Johnston 68.75% R E Beamon 13.75%
10	T 26N - R 6W Sec 6: SE $\frac{1}{4}$	160.00	079302-A 4-1-48	USA 12.5%	R E Beamon	Otis Wetsel 5%	Ralph A Johnston 68.75% R E Beamon 13.75%
11	T 27N - R 7W Sec 25: All	640.00	079321 7-1-49	USA 12.5%	Madolene Lane Robinson	Madolene Lane Robinson 2 $\frac{1}{2}$ % R E Beamon et al 2 $\frac{1}{2}$ %	Ralph A Johnston 82.5%
12	T 27N - R 7W Sec 15: E $\frac{1}{2}$ Sec 22: NE $\frac{1}{4}$ Sec 23: N $\frac{1}{2}$	800.00	079360 10-1-48	USA 12.5%	W C McMahan, A V Jones & H R Stasney	M A Romero 3% Dan W Johnston et al 2%	W C McMahan 27.5% A V Jones 27.5% H R Stasney 27.5%

TRACT NO.	DESCRIPTION	NO. OF ACRES	SERIAL NO. Santa Fe	LAND OWNERS & PERCENTAGE OF ROYALTY	RECORD OWNER OF LEASE OR APPLICATION	OVERRIDING ROYALTY OWNERS & PERCENTAGE	WORKING INTEREST OWNER UNDER OPTION AGREEMENT, OPERATING AGREEMENT OR ASSIGNMENT AND PERCENTAGE OF INTEREST
13	T 27N - R 6W Sec 28: N $\frac{1}{2}$ Sec 29: S $\frac{1}{2}$ Sec 30: N $\frac{1}{2}$ Sec 31: N $\frac{1}{2}$	1279.67	079364 8-1-48	USA 12.5%	L C Oldham, Jr.	Mike Abraham	Ralph A Johnston 66.67% R E Beamon 13.33%
	T 27N - R 6W Sec 28: S $\frac{1}{2}$ Sec 29: N $\frac{1}{2}$ Sec 30: S $\frac{1}{2}$ Sec 31: S $\frac{1}{2}$	1280.67	079364 8-1-48	USA 12.5%	L C Oldham, Jr.	Mike Abraham R E Beamon III et al	Ralph A Johnston 64.17% R E Beamon 12.83%
14	T 27N - R 6W Sec 22: NE $\frac{1}{4}$ , NE $\frac{1}{4}$ SE $\frac{1}{4}$ Sec 23: N $\frac{1}{2}$ Sec 23: S $\frac{1}{2}$	520.00 320.00	079365 8-1-48 079365 8-1-48	USA 12.5% USA 12.5%	L C Oldham, Jr. L C Oldham, Jr.	Mike Abraham R E Beamon III et al Mike Abraham	Ralph A Johnston 64.17% R E Beamon 12.83% Ralph A Johnston 66.67% R E Beamon 13.33%
15	T 27N - R 6W Sec 19: N $\frac{1}{2}$ Sec 20: S $\frac{1}{2}$ Sec 21: N $\frac{1}{2}$ Sec 22: W $\frac{1}{2}$ NW $\frac{1}{4}$ , SE $\frac{1}{4}$ SW $\frac{1}{4}$ , SW $\frac{1}{4}$ SE $\frac{1}{4}$ Sec 27: N $\frac{1}{2}$	1439.32	079366 8-1-48	USA 12.5%	L C Oldham, Jr.	Mike Abraham	Ralph A Johnston 66.67% R E Beamon 13.33%
	T 27N - R 6W Sec 19: S $\frac{1}{2}$ Sec 20: N $\frac{1}{2}$ Sec 21: S $\frac{1}{2}$ Sec 22: W $\frac{1}{2}$ SW $\frac{1}{4}$ , SE $\frac{1}{4}$ SE $\frac{1}{4}$ Sec 27: NE $\frac{1}{4}$ SE $\frac{1}{4}$	1119.40	079366 8-1-48	USA 12.5%	L C Oldham, Jr.	Mike Abraham R E Beamon III et al	Ralph A Johnston 64.17% R E Beamon 12.83%



TRACT NO.	DESCRIPTION	NO. OF ACRES	SERIAL NO.	LAND OWNERS & PERCENTAGE OF ROYALTY	RECORD OWNER OF LEASE OR APPLICATION	OVERRIDING ROYALTY OWNERS & PERCENTAGE	WORKING INTEREST OWNER UNDER OPTION AGREEMENT, OPERATING AGREEMENT OR ASSIGNMENT AND PERCENTAGE OF INTEREST
-----------	-------------	--------------	------------	-------------------------------------	--------------------------------------	--	---

16	T 27N - R 6W Sec 26: S $\frac{1}{2}$ Sec 27: SW $\frac{1}{4}$	480.00	079367-A 8-1-48	USA 12.5%	L C Oldham, Jr.	Mike Abraham	Ralph A Johnston R E Beamon	66.67% 13.33%
----	---	--------	--------------------	-----------	-----------------	--------------	--------------------------------	------------------

1	T 27N - R 6W Sec 26: N $\frac{1}{2}$ Sec 27: SE $\frac{1}{4}$ SE $\frac{1}{4}$ , W $\frac{1}{2}$ SE $\frac{1}{4}$	440.00	079367-A 8-1-48	USA 12.5%	L C Oldham, Jr.	Mike Abraham R E Beamon III et al	Ralph A Johnston R E Beamon	64.17% 12.83%
---	---	--------	--------------------	-----------	-----------------	---	--------------------------------	------------------

17	T 27N - R 6W Sec 18: Lots 1,2,3,4	157.76	079404-A 8-1-48	USA 12.5%	<del>Wood River</del> Oil & Ref Co Rock Hill Oil Co	<del>Wood River Oil</del> & Ref Co Rock Hill Oil Co	<del>As to Gas:</del> San Juan Produc- tion Co <del>As to Oil:</del> <del>Wood River Oil &amp;</del> <del>Ref Co</del> <del>Rock Hill Oil Co</del>	64.625% <del>21.875%</del>
----	--------------------------------------	--------	--------------------	-----------	---	---	--	-------------------------------

18	T 27N - R 7W Sec 28: S $\frac{1}{2}$ Sec 33: All Sec 34: W $\frac{1}{2}$	1280.00	080213 11-1-49	USA 12.5%	Ralph A Johnston	Dena Riddle	Ralph A Johnston R E Beamon	68.75% 13.75%
----	---	---------	-------------------	-----------	------------------	-------------	--------------------------------	------------------

19	T 27N - R 7W Sec 22: SE $\frac{1}{2}$ Sec 23: S $\frac{1}{2}$ Sec 26: All Sec 27: E $\frac{1}{2}$ , SW $\frac{1}{4}$ Sec 34: E $\frac{1}{2}$ Sec 35: All	2560.00	080385 <del>Appr</del> 7-1-51	USA 12.5%	<del>Ralph A Johnston</del> e Slater	C A Slater Dan W Johnston R E Beamon III	Ralph A Johnston R E Beamon	68.75% 13.75%
----	--	---------	-------------------------------------	-----------	---	--	--------------------------------	------------------

20	T 27N - R 6W Sec 17: W $\frac{1}{2}$ , NE $\frac{1}{4}$ SE $\frac{1}{4}$ Sec 18: NE $\frac{1}{4}$ , E $\frac{1}{2}$ NW $\frac{1}{4}$	600.00	NMO3583 7-1-48	USA 12.5%	Robt Storey, Jr	<del>Mike</del> E. W. Ingram et al	Robt Storey, Jr	82.57% 87.5%
----	--	--------	-------------------	-----------	-----------------	--	-----------------	-----------------

Federal Tracts 17, 921.26 acres or 86.8% of Unit Area

TRACT NO.	DESCRIPTION	NO. OF ACRES	SERIAL NO.	LAND OWNERS & PERCENTAGE OF ROYALTY	RECORD OWNER OF LEASE OR APPLICANT	OVERRIDING ROYALTY OWNERS & PERCENTAGE	WORKING INTEREST OWNER UNDER OPTION AGREEMENT, OPERATING AGREEMENT OR ASSIGNMENT AND PERCENTAGE OF INTEREST
			Santa Fe				

NEW MEXICO STATE LEASES

21	T 27N - R 7W Sec 36: SW $\frac{1}{2}$	160.00	E-289-15 5-2-45	State 12.5%	R E Beamon	Francis L Harvey 5%	R E Beamon 82.5%
22	T 27N - R 6W Sec 32: E $\frac{1}{2}$ NW $\frac{1}{4}$ , NE $\frac{1}{4}$ SW $\frac{1}{4}$	120.00	E-290-3 5-2-45	State 12.5%	So Pet Expl Inc	None	So Pet Expl Inc 87.5%
23	T 27N - R 7W Sec 36: S $\frac{1}{2}$ NE $\frac{1}{4}$	80.00	E-290-3 5-2-45	State 12.5%	So Pet Expl Inc	None	So Pet Expl Inc 87.5%
24	T 27N - R 6W Sec 32: W $\frac{1}{2}$ NE $\frac{1}{4}$	80.00	E-290-6 5-2-45	State 12.5%	Malco Ref Inc	None	Malco Ref Inc 87.5%
25	T 27N - R 6W Sec 32: SE $\frac{1}{4}$ SW $\frac{1}{4}$	40.00	E-290-6 5-2-45	State 12.5%	Malco Ref Inc	None	Malco Ref Inc 87.5%
26	T 27N - R 7W Sec 36: E $\frac{1}{2}$ SE $\frac{1}{4}$	80.00	E-290-6 5-2-45	State 12.5%	Malco Ref Inc	None	Malco Ref Inc 87.5%
27	T 27N - R 7W Sec 36: NW $\frac{1}{4}$	160.00	E-290-12 5-2-45	State 12.5%	R E Beamon	Francis L Harvey 5%	R E Beamon 82.5%
28	T 27N - R 6W Sec 32: E $\frac{1}{2}$ NE $\frac{1}{4}$ , SE $\frac{1}{4}$	240.00	E-290-13 5-2-45	State 12.5%	R E Beamon	Francis L Harvey 5%	R E Beamon 82.5%
29	T 27N - R 6W Sec 16: NE $\frac{1}{4}$	160.00	E-290-13 5-2-45	State 12.5%	R E Beamon	Francis L Harvey 5%	R E Beamon 82.5%
30	T 27N - R 6W Sec 32: SW $\frac{1}{4}$ SW $\frac{1}{4}$	40.00	E-290-13 5-2-45	State 12.5%	R E Beamon	Francis L Harvey 5%	R E Beamon 82.5%
31	T 27N - R 7W Sec 36: W $\frac{1}{2}$ SE $\frac{1}{4}$	80.00	E-290-14 5-2-45	State 12.5%	R E Beamon	Francis L Harvey 5%	R E Beamon 82.5%

TRACT NO.	DESCRIPTION	NO. OF ACRES	SERIAL NO.	LAND OWNERS & PERCENTAGE OF ROYALTY	RECORD OWNER OF LEASE OR APPLICANT	OVERRIDING ROYALTY OWNERS & PERCENTAGE	WORKING INTEREST OWNER UNDER OPTION AGREEMENT, OPERATING AGREEMENT OR ASSIGNMENT AND PERCENTAGE OF INTEREST
32	T 27N - R 7W Sec 36: N $\frac{1}{2}$ NE $\frac{1}{4}$	80.00	E-290-16 5-2-45	State 12.5%	R E Beamon	<del>Francis L Harvey 5%</del>	R E Beamon 87.5% <del>82.5%</del>
33	T 27N - R 6W Sec 32: W $\frac{1}{2}$ NW $\frac{1}{4}$ , NW $\frac{1}{4}$ SW $\frac{1}{4}$	120.00	E-290-16 5-2-45	State 12.5%	R E Beamon	<del>Francis L Harvey 5%</del>	R E Beamon 87.5% <del>82.5%</del>
34	T 27N - R 6W Sec 16: W $\frac{1}{2}$ , W $\frac{1}{2}$ SE $\frac{1}{4}$ SE $\frac{1}{4}$ SE $\frac{1}{4}$	440.00	E-290-1 5-2-45	State 12.5%	Joe G Harvey	None	Joe G Harvey 87.5%
35	T 27N - R 6W Sec 16: NE $\frac{1}{4}$ SE $\frac{1}{4}$	40.00	E-290-4 5-2-45	State 12.5%	Ed H McKay	None	Ed H McKay 87.5%
36	T 26N - R 7W Sec 2: E $\frac{1}{2}$	320.76	E-291-3 5-2-45	State 12.5%	So Petro Expl Co Inc	None	So Petroleum Expl Co Inc 87.5%
37	T 26N - R 7W Sec 2: NW $\frac{1}{4}$	160.68	E-291-5 5-2-45	State 12.5%	Malco Ref Inc	None	Malco Ref Inc 87.5%
38	T 26N - R 7W Sec 2: SW $\frac{1}{4}$	160.00	E-291-20 5-2-45	State 12.5%	R E Beamon	Francis L Harvey 5%	R E Beamon 82.5%
State Tracts 2,561.44 acres or 12.4% of Unit Area							
39	T 27N - R 6W Sec 22: E $\frac{1}{2}$ NW $\frac{1}{4}$ , NE $\frac{1}{4}$ SW $\frac{1}{4}$ NW $\frac{1}{4}$ SE $\frac{1}{4}$	160.00	Patented 3-11-46	Edwin H Kamie 8.33% Geo N Kamie 4.17%	C H Nye	None	R L Crockett 87.5%
Patented Tracts 160.00 acres or 0.8% of Unit Area							

TOTAL 20,642.70 ACRES IN UNIT AREA

299

# El Paso Natural Gas Company

TENTH FLOOR BASSETT TOWER

*El Paso, Texas*

June 28, 1954

MAIN OFFICE OCC  
1954 JUN 21 AM 11:38

Commissioner of Public Lands  
State of New Mexico  
Capitol Annex Building  
Santa Fe, New Mexico

Oil Conservation Commission  
State of New Mexico  
Capitol Annex Building  
Santa Fe, New Mexico

Re: Rincon Unit Area

Gentlemen:

Enclosed for your files are copies of Ratification and Joinders of Unit Agreement committing additional overriding royalty to the Rincon Unit Agreement, which have been filed with the United States Geological Survey and recorded in Rio Arriba County, New Mexico, executed by the following:

W. A. Kernaghan, et ux

Recorded 6-24-54, Volume 22,  
Page 449.

Robert G. Storey, Jr., et ux


Recorded 6-24-54, Volume 16,  
Page 451.

Francis L. Harvey

Recorded 6-24-54, Volume 22,  
Page 453.

Yours very truly,

EL PASO NATURAL GAS COMPANY

By:   
Charles S. Deason  
Lease Department

CSD/nl

cc: Johnston Oil and Gas Company  
Mr. R. E. Beamon  
Delhi Oil Corporation  
Wood River Oil and Refining Co., Inc.

Mr. Paul B. Horton  
Squire Production Corporation  
Southern Petroleum Exploration, Inc.

RATIFICATION AND JOINDER OF UNIT AGREEMENT

In consideration of the execution of the Unit Agreement for the Development and Operation of the Rincon Unit Area located within the County of El Arriba County State of New Mexico in form approved on behalf of the Secretary of the Interior, the undersigned owners of lands or leases, or interests therein or royalties presently held or which may arise under existing option agreements, or other interests in production covered by said Unit Agreement hereby severally, each to the extent of his or her particular ownership or interest, as may appear, consent to the inclusion of said lands within the Unit Area therein defined, ratify, approve and adopt the terms of said Unit Agreement and any modifications thereof approved by the Secretary of the Interior or his duly authorized representative as applicable to said several lands and interests, agree that the term of any lease given by the undersigned or under which the undersigned claims an interest herein is extended and modified to the extent necessary to make the same conform to the terms of said Unit Agreement, agree that the drilling, development and producing requirements of all leases and other contracts in which their several rights and interests are created or defined shall be deemed fully performed by performance of the provisions of said Unit Agreement, and agree that payment for or delivery of (whichever may be required under prior agreements) oil and gas duly made at contract rates applied to the production allocated under said Unit Agreement to the particular lands to which such rights or interests do or shall apply, regardless of actual production therefrom, shall constitute full performance of all such obligations to the undersigned existing under such leases or other contracts.

This Ratification and Joinder of Unit Agreement may be executed in any number of counterparts with the same force and effect as if all parties had signed the same document and shall be binding upon all those who execute a counterpart hereof, regardless of whether or not it is executed by all other parties owning or claiming an interest in the lands affected hereby, and when so executed shall be binding upon the undersigned, his or her assigns or successors in interest.

Tr 21

ADDRESS

1218 Republic Bank Building  
Dallas, Texas

1218 Republic Bank Building  
Dallas, Texas

Date: May 27, 1954

Date: \_\_\_\_\_

SIGNATURE

Robert G. Storey, Jr.

Robert G. Storey, Jr.

Elizabeth Storey  
Elizabeth Storey

APPROVED AND CONSENTED TO:

EL PASO NATURAL GAS COMPANY

By

[Signature]  
Vice President

WORKING INTEREST OWNER

APPROVED AND CONSENTED TO:  
DELHI OIL CORPORATION

BY

[Signature]  
VICE PRESIDENT

WORKING INTEREST OWNER

STATE OF )  
COUNTY OF ) SS.:

On this \_\_\_\_\_ day of \_\_\_\_\_, 195\_\_\_\_, before me appeared \_\_\_\_\_, to me personally known, who, being by me duly sworn, did say that he is the \_\_\_\_\_ President of \_\_\_\_\_ and that the seal affixed to said instrument is the corporate seal of said corporation, and that said instrument was signed and sealed in behalf of said corporation by authority of its board of directors, and said \_\_\_\_\_ acknowledged said instrument to be the free act and deed of said corporation.

IN WITNESS WHEREOF, I have hereunto set my hand and affixed my official seal the day and year in this certificate first above written.  
My Commission expires:

\_\_\_\_\_  
Notary Public in and for \_\_\_\_\_  
County,  
State of \_\_\_\_\_

STATE OF Texas )  
COUNTY OF Dallas ) SS.:

On this 3rd day of June, 1954, before me appeared Robert L. Storey Jr. and Elizabeth Storey his wife, to me known to be the persons described in and who executed the foregoing instrument, and acknowledged to me they executed the same as their free act and deed.

My Commission expires:

June 1, 1955

Marguerite Spencer  
Notary Public in and for Dallas  
County,  
State of Texas

MARGUERITE SPENCER  
Notary Public, Dallas County, Texas  
My Commission Expires June 1 1953

STATE OF )  
COUNTY OF ) SS.:

On this \_\_\_\_\_ day of \_\_\_\_\_, 195\_\_\_\_, before me personally appeared \_\_\_\_\_, a single person, to me known to be the person described in and who executed the foregoing instrument, and acknowledged to me that \_\_\_\_\_ he executed the same as \_\_\_\_\_ free act and deed.

My Commission expires:

\_\_\_\_\_  
Notary Public in and for \_\_\_\_\_  
County,  
State of \_\_\_\_\_

RATIFICATION AND JOINDER OF UNIT AGREEMENT

In consideration of the execution of the Unit Agreement for the Development and Operation of the Binson Unit Area located within the County of El Paso State of New Mexico in form approved on behalf of the Secretary of the Interior, the undersigned owners of lands or leases, or interests therein or royalties presently held or which may arise under existing option agreements, or other interests in production covered by said Unit Agreement hereby severally, each to the extent of his or her particular ownership or interest, as may appear, consent to the inclusion of said lands within the Unit Area therein defined, ratify, approve and adopt the terms of said Unit Agreement and any modifications thereof approved by the Secretary of the Interior or his duly authorized representative as applicable to said several lands and interests, agree that the term of any lease given by the undersigned or under which the undersigned claims an interest herein is extended and modified to the extent necessary to make the same conform to the terms of said Unit Agreement, agree that the drilling, development and producing requirements of all leases and other contracts in which their several rights and interests are created or defined shall be deemed fully performed by performance of the provisions of said Unit Agreement, and agree that payment for or delivery of (whichever may be required under prior agreements) oil and gas duly made at contract rates applied to the production allocated under said Unit Agreement to the particular lands to which such rights or interests do or shall apply, regardless of actual production therefrom, shall constitute full performance of all such obligations to the undersigned existing under such leases or other contracts.

This Ratification and Joinder of Unit Agreement may be executed in any number of counterparts with the same force and effect as if all parties had signed the same document and shall be binding upon all those who execute a counterpart hereof, regardless of whether or not it is executed by all other parties owning or claiming an interest in the lands affected hereby, and when so executed shall be binding upon the undersigned, his or her assigns or successors in interest.

Tr 20

ADDRESS

SIGNATURE

1201 Main Street  
Dallas, Texas

W. A. Kernaghan  
W. A. Kernaghan

1201 Main Street  
Dallas, Texas

Bernice Kernaghan  
Bernice Kernaghan

Date: June 2, 1954

Date: \_\_\_\_\_

APPROVED AND CONSENTED TO:  
EL PASO NATURAL GAS COMPANY  
By R. F. Shaw  
Vice President  
WORKING INTEREST OWNER

APPROVED AND CONSENTED TO:  
DELHI OIL CORPORATION  
By W. W. Newton  
VICE PRESIDENT  
WORKING-INTEREST OWNER

STATE OF )  
COUNTY OF ) SS.:

On this \_\_\_\_\_ day of \_\_\_\_\_, 195\_\_\_\_, before me appeared

\_\_\_\_\_, to me personally known, who, being  
by me duly sworn, did say that he is the \_\_\_\_\_ President of \_\_\_\_\_  
and that the seal affixed to said instrument  
is the corporate seal of said corporation, and that said instrument was signed  
and sealed in behalf of said corporation by authority of its board of directors,  
and said \_\_\_\_\_ acknowledged said instrument to be  
the free act and deed of said corporation.

IN WITNESS WHEREOF, I have hereunto set my hand and affixed my official  
seal the day and year in this certificate first above written.

My Commission expires:

\_\_\_\_\_  
Notary Public in and for \_\_\_\_\_  
County,  
State of \_\_\_\_\_

STATE OF Texas )  
COUNTY OF Dallas ) SS.:

On this 3rd day of June, 1954, before me appeared

W. A. Kernaghan and Bernice Kernaghan  
his wife, to me known to be the persons described in and who executed the fore-  
going instrument, and acknowledged to me they executed the same as their free act  
and deed.

My Commission expires:

June 1, 1955

Marguerite Spencer  
Notary Public in and for Dallas  
County,  
State of Texas

MARGUERITE SPENCER  
Notary Public, Dallas County, Texas  
My Commission Expires June 1, 1955

STATE OF )  
COUNTY OF ) SS.:

On this \_\_\_\_\_ day of \_\_\_\_\_, 195\_\_\_\_, before me personally

appeared \_\_\_\_\_, a single person, to me known to be  
the person described in and who executed the foregoing instrument, and acknowledged  
to me that \_\_\_\_\_ he executed the same as \_\_\_\_\_ free act and deed.

My Commission expires:

\_\_\_\_\_  
Notary Public in and for \_\_\_\_\_  
County,  
State of \_\_\_\_\_



RATIFICATION AND JOINDER OF UNIT AGREEMENT

In consideration of the execution of the Unit Agreement for the Development and Operation of the Binson Unit Area located within the County of Bio Arriba State of New Mexico in form approved on behalf of the Secretary of the Interior, the undersigned owners of lands or leases, or interests therein or royalties presently held or which may arise under existing option agreements, or other interests in production covered by said Unit Agreement hereby severally, each to the extent of his or her particular ownership or interest, as may appear, consent to the inclusion of said lands within the Unit Area therein defined, ratify, approve and adopt the terms of said Unit Agreement and any modifications thereof approved by the Secretary of the Interior or his duly authorized representative as applicable to said several lands and interests, agree that the term of any lease given by the undersigned or under which the undersigned claims an interest herein is extended and modified to the extent necessary to make the same conform to the terms of said Unit Agreement, agree that the drilling, development and producing requirements of all leases and other contracts in which their several rights and interests are created or defined shall be deemed fully performed by performance of the provisions of said Unit Agreement, and agree that payment for or delivery of (whichever may be required under prior agreements) oil and gas duly made at contract rates applied to the production allocated under said Unit Agreement to the particular lands to which such rights or interests do or shall apply, regardless of actual production therefrom, shall constitute full performance of all such obligations to the undersigned existing under such leases or other contracts.

This Ratification and Joinder of Unit Agreement may be executed in any number of counterparts with the same force and effect as if all parties had signed the same document and shall be binding upon all those who execute a counterpart hereof, regardless of whether or not it is executed by all other parties owning or claiming an interest in the lands affected hereby, and when so executed shall be binding upon the undersigned, his or her assigns or successors in interest.

Tracts 22, 25 and 28

ADDRESS

SIGNATURE

1604 Grant  
Wichita Falls, Texas  
Date: May 20, 1954

Francis L. Harvey  
Francis L. Harvey

Date: \_\_\_\_\_

APPROVED AND CONSENTED TO:

JOHNSTON OIL AND GAS COMPANY

By

R. E. Beamon  
Vice President

WORKING INTEREST OWNER

R. E. Beamon  
R. E. BEAMON

WORKING INTEREST OWNER

APPROVED AND CONSENTED TO:

EL PASO NATURAL GAS COMPANY

By

W. J. Shaw  
Vice President

WORKING INTEREST OWNER

STATE OF Texas )  
COUNTY OF Wichita ) SS.:

On this 20th day of May, 1954, before me appeared

Francis L. Harvey, to me personally known, who, being by me duly sworn, did say that he is the President of \_\_\_\_\_ and that the seal affixed to said instrument is the corporate seal of said corporation, and that said instrument was signed and sealed in behalf of said corporation by authority of its board of directors, and said Francis L. Harvey acknowledged said instrument to be the free act and deed of said corporation.

IN WITNESS WHEREOF, I have hereunto set my hand and affixed my official seal the day and year in this certificate first above written.

My Commission expires:

June 1, 1958

Maude L. Moller  
Notary Public in and for \_\_\_\_\_  
Wichita County,  
State of Texas

STATE OF )  
COUNTY OF ) SS.:

On this \_\_\_\_\_ day of \_\_\_\_\_, 195\_\_\_\_, before me appeared

\_\_\_\_\_ and \_\_\_\_\_  
his wife, to me known to be the persons described in and who executed the foregoing instrument, and acknowledged to me they executed the same as their free act and deed.

My Commission expires:

\_\_\_\_\_  
Notary Public in and for \_\_\_\_\_  
\_\_\_\_\_ County,  
State of \_\_\_\_\_

STATE OF Texas )  
COUNTY OF Wichita ) SS.:

On this 20th day of May, 1954, before me personally

appeared Francis L. Harvey, ~~and another person~~ to me known to be the person described in and who executed the foregoing instrument, and acknowledged to me that \_\_\_\_\_ he executed the same as his free act and deed.

My Commission expires:

June 1, 1954

*Maude L. Moller*  
Maude L. Moller  
Notary Public in and for \_\_\_\_\_  
Wichita County,  
State of Texas

299  
**EL PASO NATURAL GAS COMPANY**

**EL PASO, TEXAS**

**MAIN OFFICE OCC**

**1954 JUN 28 AM 8:37**

**June 24, 1954**

**Director  
United States Geological Survey  
Department of the Interior  
Washington, D. C.**

**Commissioner of Public Lands of  
the State of New Mexico  
Capitol Annex Building  
Santa Fe, New Mexico**

**Oil Conservation Commission of  
the State of New Mexico  
Capitol Annex Building  
Santa Fe, New Mexico**

**Re: Rincon Unit.  
Successor Unit Operator**

**Gentlemen:**

**This is to advise that the designation of Successor Unit Operator designating El Paso Natural Gas Company as Unit Operator under the above named Unit was made by the Director, United States Geological Survey, June 15, 1954, by the Commissioner of Public Lands of the State of New Mexico on May 6, 1954, and by the Oil Conservation Commission of the State of New Mexico on May 24, 1954.**

**The appointment of Johnston Oil and Gas Company as Sub-Operator for deep rights, development and production, was accepted by the United States Geological Survey for the Unit records, but such action was in no way to relieve El Paso Natural Gas Company of any responsibility for compliance of the terms of the Unit Agreement.**

**Yours very truly,**

**EL PASO NATURAL GAS COMPANY**

**By:   
Charles S. Deason  
Lease Department**

**CSD/al**

**cc: Working Interest Owners**

**COPY**

*El Paso Natural Gas Company* MAIN OFFICE CCC 297

TENTH FLOOR BASSETT TOWER

*El Paso, Texas*

23 June 1954

Commissioner of Public Lands of  
the State of New Mexico  
Capitol Annex Building  
Santa Fe, New Mexico

Oil Conservation Commission of  
the State of New Mexico  
Capitol Annex Building  
Santa Fe, New Mexico

Re: Rincon Unit Area  
Drilling Program 1954


Gentlemen:

It has just come to our attention that you do not have copies of Mr. Ralph A. Johnston's, then the Unit Operator, request for approval of plan of development for the above named Unit for 1954. Accordingly we enclose two (2) copies of each, which we would appreciate your executing one (1) and returning to us.

For your information the United States Geological Survey approved this program on June 3, 1954.

Yours very truly,

EL PASO NATURAL GAS COMPANY

By   
Charles S. Deason  
Lease Department

CSD/mas  
Enclosures

**CONSERVATION COMMISSION**

P. O. BOX 871

SANTA FE, NEW MEXICO

June 22, 1954

**Mr. Lea R. Daniel  
Lease Department  
El Paso Natural Gas Company  
Tenth Floor - Bassett Tower  
El Paso, Texas**

**Re: 1954 Plan of Development  
Rincon Unit**

**Dear Mr. Daniel:**

**A search of the files of both the New Mexico Oil Conservation Commission and the New Mexico State Land office indicates that neither agency has received any communication from your office regarding the proposed 1954 Drilling Program for the above captioned unit.**

**Please supply both offices with copies of your proposed program, and we will then give it our immediate attention.**

**Very truly yours,**

**H. N. Rhodes  
Engineer**

**HNR:vc**

**cc: Commissioner of Public Lands  
P. O. Box 791  
Santa Fe, New Mexico**

**U. S. Geological Survey  
Roswell, New Mexico**

C  
O  
P  
Y

177

# El Paso Natural Gas Company MAIN OFFICE OCC

TENTH FLOOR BASSETT TOWER

*El Paso, Texas*

June 14, 1954

1954 JUN 15 AM 8:32

*W.C. 6-17*

Director  
United States Geological Survey  
Department of the Interior  
Washington, D. C.

Commissioner of Public Lands of  
the State of New Mexico  
Capitol Annex Building  
Santa Fe, New Mexico

Oil Conservation Commission of  
the State of New Mexico  
Capitol Annex Building  
Santa Fe, New Mexico

Re: Rincon Unit  
Rio Arriba County, New Mexico  
I Sec. No. 916  
Revised Schedules Second, Third and  
Fourth Expanded Participating Areas  
Pictured Cliffs Formation

Gentlemen:

Under dates of March 16th and March 17th, Ralph A. Johnston, the then Unit Operator, mailed you Schedules of Participation setting out the acreage included in the Second, Third and Fourth Expanded Participating Areas for the Pictured Cliffs Formation.

I has come to our attention that the total acreage in these Participating Areas was 9/10 of an acre short. Accordingly we are enclosing revised schedules with corrected percentages as applicable to the corrected acreage. If these corrected Participating Area Schedules meet with your approval, please indicate such approval in the space provided on said schedules and return one copy of each for our files.

Yours very truly,

EL PASO NATURAL GAS COMPANY

By: 

Charles S. Deason  
Lease Department

CSD/nl

cc: Johnston Oil and Gas Company  
R. E. Beamon

SCHEDULE III  
SECOND EXPANDED PARTICIPATING AREA FOR THE PICTURED CLIFFS FORMATION  
RINCON UNIT AREA

<u>SERIAL NUMBER</u>	<u>DESCRIPTION</u>	<u>NUMBER OF ACRES</u>	<u>LEASE OWNERSHIP AND PERCENTAGE</u>	<u>COMMITTED</u>	<u>MAXIMUM POSSIBLE PARTICIPATION</u>	<u>PRESENT ACTUAL PARTICIPATION</u>
			<u>Tract 2</u>			
SF 079160	T-26-N, R-7-W Sec. 1: Lots 1, 2, 3, 4, S/2 N/2 Sec. 11: SW/4	480.80	Royalty Owner: United States of America; 12.50% Working Interest Owner: El Paso Natural Gas Company; 82.50% ORRI Owners: Forrest Cave, et al; 5.00% TOTAL 100.00%	12.50%         82.50%   2.75% <u>97.75%</u>	22.64997%  2.83125%      18.68622%   1.13250% <u>22.64997%</u>	22.14034%  2.83125%      18.68622%   .62287% <u>22.14034%</u>

SCHEDULE III  
SECOND EXPANDED PARTICIPATING AREA FOR THE PICTURED CLIFFS FORMATION  
RINCON UNIT AREA

<u>SERIAL NUMBER</u>	<u>DESCRIPTION</u>	<u>NUMBER OF ACRES</u>	<u>LEASE OWNERSHIP AND PERCENTAGE</u>	<u>COMMITTED</u>	<u>MAXIMUM POSSIBLE PARTICIPATION</u>	<u>PRESENT ACTUAL PARTICIPATION</u>
<u>Tract 9</u>						
SF 079302	T-26-N, R-6-W Sec. 6: Lots 1, 2, S/2 NE/4	160.48	Royalty Owner: United States of America; 12.50% Working Interest Owner: El Paso Natural Gas Company; ORRI Owners: L. C. Oldham, Jr., et al; 5.00% TOTAL 100.00%	12.50%        5.00% 100.00%	7.56004%        .37800% 7.56004%	7.56004%        .37800% 7.56004%



## SCHEDULE III

**Tract 10**

SCHEDULE III  
SECOND EXPANDED PARTICIPATING AREA FOR THE PICTURED CLIFFS FORMATION  
RINCON UNIT AREA

<u>SERIAL NUMBER</u>	<u>DESCRIPTION</u>	<u>NUMBER OF ACRES</u>	<u>LEASE OWNERSHIP AND PERCENTAGE</u>	<u>COMMITTED</u>	<u>MAXIMUM POSSIBLE PARTICIPATION</u>	<u>PRESENT ACTUAL PARTICIPATION</u>
<u>Tract 13</u>						
SF 079364	T-27-N, R-6-W Sec. 31: S/2	321.28	Royalty Owner: United States of America; Working Interest Owner: El Paso Natural Gas Company; ORRI Owners: Mike Abraham, et al; TOTAL	12.50%    77.00%   10.50% <u>100.00%</u>	15.13515%    1.89189%   11.65407%   1.58919% <u>15.13515%</u>	15.13515%    1.89189%   11.65407%   1.58919% <u>15.13515%</u>
	T-27-N, R-6-W Sec. 31: NW/4	160.18	Royalty Owner: United States of America; Working Interest Owner: El Paso Natural Gas Company; ORRI Owner: Mike Abraham; TOTAL	12.50%    80.00%   7.50% <u>100.00%</u>	7.54591%    .94324%   .56594% <u>7.54591%</u>	7.54591%    .94324%   .56594% <u>7.54591%</u>

SCHEDULE III  
SECOND EXPANDED PARTICIPATING AREA FOR THE PICTURED CLIFFS FORMATION  
RINCON UNIT AREA

<u>SERIAL NUMBER</u>	<u>DESCRIPTION</u>	<u>NUMBER OF ACRES</u>	<u>LEASE OWNERSHIP AND PERCENTAGE</u>	<u>COMMITTED</u>	<u>MAXIMUM POSSIBLE PARTICIPATION</u>	<u>PRESENT ACTUAL PARTICIPATION</u>
<u>Tract 22</u>						
E-289-29	T-27-N, R-7-W Sec. 36: SW/4	160.00	Royalty Owner: State of New Mexico; Working Interest Owner: El Paso Natural Gas Company; ORRI Owners: Francis L. Harvey, et al;	12.50%	<u>7.53743%</u>	<u>7.46205%</u>
				82.50%	.94218%	.94218%
				4.00%	6.21838%	6.21838%
			TOTAL	<u>99.00%</u>	<u>.37687%</u> <u>7.53743%</u>	<u>.30149%</u> <u>7.46205%</u>

SCHEDULE III  
SECOND EXPANDED PARTICIPATING AREA FOR THE PICTURED CLIFFS FORMATION  
RINCON UNIT AREA

<u>SERIAL NUMBER</u>	<u>DESCRIPTION</u>	<u>NUMBER OF ACRES</u>	<u>LEASE OWNERSHIP AND PERCENTAGE</u>	<u>COMMITTED</u>	<u>MAXIMUM POSSIBLE PARTICIPATION</u>	<u>PRESENT ACTUAL PARTICIPATION</u>
<u>Tract 24</u>						
E-290-28	T-27-N, R-6-W	120.00	Royalty Owner:		5.65307%	5.65307%
	Sec. 32: SE/4 SW/4		State of New			
	T-27-N, R-7-W		Mexico;	12.50%	.70663%	.70663%
	Sec. 36: E/2 SE/4		Working Interest			
			Owner:			
			El Paso Natural			
			Gas Company;	87.50%	4.94644%	4.94644%
			ORRI Owner:			
			None;	.00%	.00000%	.00000%
			TOTAL	100.00%	5.65307%	5.65307%

SCHEDULE III  
SECOND EXPANDED PARTICIPATING AREA FOR THE PICTURED CLIFFS FORMATION  
RINCON UNIT AREA

SERIAL NUMBER	DESCRIPTION	NUMBER OF ACRES	LEASE OWNERSHIP AND PERCENTAGE	COMMITTED	MAXIMUM POSSIBLE PARTICIPATION	PRESENT ACTUAL PARTICIPATION
<u>Tract 25</u>						
E-290-28	T-27-N, R-6-W	440.00	Royalty Owner:		20.72793%	20.52064%
	Sec. 32: SE/4, SW/4 SW/4		State of New Mexico;			
	T-27-N, R-7-W		Working Interest	12.50%	2.59099%	2.59099%
	Sec. 36: NW/4, W/2 SE/4		Owner:			
			El Paso Natural Gas Company; ORRI Owners: Francis L. Harvey, et al; TOTAL	82.50%  4.00% 100.00%	17.10054%  1.03640% 20.72793%	17.10054%  .82911% 20.52064%
	T-27-N, R-6-W	120.00	Royalty Owner:		5.65307%	5.65307%
	Sec. 32: NW/4 SW/4		State of New Mexico;			
	T-27-N, R-7-W		Working Interest	12.50%	.70663%	.70663%
	Sec. 36: N/2 NE/4		Owner:			
			El Paso Natural Gas Company; ORRI Owner: None; TOTAL	87.50% .00% 100.00%	4.94644% .00000% 5.65307%	4.94644% .00000% 5.65307%

SCHEDULE III  
SECOND EXPANDED PARTICIPATING AREA FOR THE PICTURED CLIFFS FORMATION  
RINCON UNIT AREA

RECAPITULATION

Description of Lands in Participating Area:

Township 26 North, Range 6 West, N.M.P.M. Section 6: E/2	Township 27 North, Range 6 West, N.M.P.M. Section 31: W/2, SE/4
Township 26 North, Range 7 West, N.M.P.M. Section 1: N/2	Section 32: S/2
Section 11: SW/4	Township 27 North, Range 7 West, N.M.P.M. Section 36: All

Total number of acres in Participating Area: 2122.74<sup>ac</sup>  
 Percent of Basic Royalty committed: 100.00%  
 Percent of Working Interest committed: 100.00%  
 Percent of ORRI committed: 85.47%

\*This figure is the actual participating acreage. The NE/4 SW/4, Section 32, T-27-N, R-6-W, and the S/2 NE/4, Section 36, T-27-N, R-7-W, which should logically be included in the participating area, are not committed to the Unit Agreement.

Approved _____ 1954	Approved _____ JUN 17 1954	Approved _____ 1954
Subject to like approval by the appropriate State Officials, effective October 1, 1953, pursuant to the pertinent provisions of Section 11 of the Unit Agreement.	Subject to like approval by the United States Geological Survey and Oil Conservation Commission of the State of New Mexico, effective October 1, 1953, pursuant to the pertinent provisions of Section 11 of the Unit Agreement.	Subject to like approval by the United States Geological Survey and the Commissioner of Public Lands of the State of New Mexico, effective October 1, 1953, pursuant to the pertinent provisions of Section 11 of the Unit Agreement.

Director - United States Geological Survey

Commissioner of Public Lands of the State of New Mexico

*R. R. Purcell*  
 Oil Conservation Commission of the State of New Mexico

SCHEDULE IV  
THIRD EXPANDED PARTICIPATING AREA FOR THE PICTURED CLIFFS FORMATION  
RINCON UNIT AREA

<u>SERIAL NUMBER</u>	<u>DESCRIPTION</u>	<u>NUMBER OF ACRES</u>	<u>LEASE OWNERSHIP AND PERCENTAGE</u>	<u>COMMITTED</u>	<u>MAXIMUM POSSIBLE PARTICIPATION</u>	<u>PRESENT ACTUAL PARTICIPATION</u>
			<u>Tract 2</u>			
SF 079160	T-26-N, R-7-W Sec. 1: Lots 1, 2, 3, 4, S/2 N/2 Sec. 11: SW/4, N/2	800.80	Royalty Owner: United States of America; 12.50% Working Interest Owner: El Paso Natural Gas Company; 82.50% ORRI Owners: Forrest Cave, et al; 5.00% TOTAL 100.00%	12.50%          2.75% 97.75%	17.09862%  2.13733%  14.10636%  .85493% 17.09862%	16.71390%  2.13733%  14.10636%  .47021% 16.71390%

SCHEDULE IV  
THIRD EXPANDED PARTICIPATING AREA FOR THE PICTURED CLIFFS FORMATION  
RINCON UNIT AREA

<u>SERIAL NUMBER</u>	<u>DESCRIPTION</u>	<u>NUMBER OF ACRES</u>	<u>LEASE OWNERSHIP AND PERCENTAGE</u>	<u>COMMITTED</u>	<u>MAXIMUM POSSIBLE PARTICIPATION</u>	<u>PRESENT ACTUAL PARTICIPATION</u>
			<u>Tract 9</u>			
SF 079302	T-26-N, R-6-W Sec. 6; Lots 1, 2, S/2 NE/4	160.48	Royalty Owner: United States of America; 12.50%	12.50%	<u>3.42655%</u>	<u>3.42655%</u>
			Working Interest Owner: El Paso Natural Gas Company; 82.50%	82.50%	.42832%	.42832%
			ORRI Owners: L. C. Oldham, Jr. et al; 5.00%	5.00%	.17133%	.17133%
			TOTAL 100.00%	100.00%	<u>3.42655%</u>	<u>3.42655%</u>



SCHEDULE IV  
THIRD EXPANDED PARTICIPATING AREA FOR THE PICTURED CLIFFS FORMATION  
RINCON UNIT AREA

<u>SERIAL NUMBER</u>	<u>DESCRIPTION</u>	<u>NUMBER OF ACRES</u>	<u>LEASE OWNERSHIP AND PERCENTAGE</u>	<u>COMMITTED</u>	<u>MAXIMUM POSSIBLE PARTICIPATION</u>	<u>PRESENT ACTUAL PARTICIPATION</u>
<u>Tract 10</u>						
SF 079302-B	T-26-N, R-6-W Sec. 6; SE/4	160.00	Royalty Owner: United States of America; 12.50%	12.50%	<u>3.41631%</u>	<u>3.41631%</u>
			Working Interest Owner: El Paso Natural Gas Company 82.50%	82.50%	.42704%	.42704%
			ORRI Owners: L. C. Oldham, Jr., et al; 5.00%	5.00%	<u>.17081%</u>	<u>.17081%</u>
			TOTAL 100.00%	<u>100.00%</u>	<u>3.41631%</u>	<u>3.41631%</u>

## SCHEDULE IV

**Tract 11**

## SCHEDULE IV

**Tract 13**

SCHEDULE IV  
THIRD EXPANDED PARTICIPATING AREA FOR THE PICTURED CLIFFS FORMATION  
RINCON UNIT AREA

<u>SERIAL NUMBER</u>	<u>DESCRIPTION</u>	<u>NUMBER OF ACRES</u>	<u>LEASE OWNERSHIP AND PERCENTAGE</u>	<u>COMMITTED</u>	<u>MAXIMUM POSSIBLE PARTICIPATION</u>	<u>PRESENT ACTUAL PARTICIPATION</u>
<u>Tract 19</u>						
SF 080385	T-27-N, R-7-W Sec. 23: S/2 Sec. 26: All Sec. 35: All	1600.00	Royalty Owner: United States of America; 12.50% Working Interest Owner: El Paso Natural Gas Company; ORRI Owners: C. A. Slater, et al; TOTAL	12.50%        82.50%   5.00% 100.00%	34.16307%        28.18453%   1.70815% 34.16307%	34.16307%        28.18453%   1.70815% 34.16307%

SCHEDULE IV  
THIRD EXPANDED PARTICIPATING AREA FOR THE PICTURED CLIFFS FORMATION  
RINCON UNIT AREA

<u>SERIAL NUMBER</u>	<u>DESCRIPTION</u>	<u>NUMBER OF ACRES</u>	<u>LEASE OWNERSHIP AND PERCENTAGE</u>	<u>COMMITTED</u>	<u>MAXIMUM POSSIBLE PARTICIPATION</u>	<u>PRESENT ACTUAL PARTICIPATION</u>
E-289-29	T-27-N, R-7-W Sec. 36: SW/4	160.00	<p>Tract 22</p> <p>Royalty Owner: State of New Mexico; 12.50%</p> <p>Working Interest Owner: El Paso Natural Gas Company; 82.50%</p> <p>ORRI Owners: Francis L. Harvey, et al; 5.00%</p> <p>TOTAL 100.00%</p>	12.50%	3.41631%	3.38215%
					.42704%	.42704%
				82.50%	2.81846%	2.81846%
				4.00%	.17081%	.13665%
				99.00%	3.41631%	3.38215%

SCHEDULE IV  
THIRD EXPANDED PARTICIPATING AREA FOR THE PICTURED CLIFFS FORMATION  
RINCON UNIT AREA

<u>SERIAL NUMBER</u>	<u>DESCRIPTION</u>	<u>NUMBER OF ACRES</u>	<u>LEASE OWNERSHIP AND PERCENTAGE</u>	<u>COMMITTED</u>	<u>MAXIMUM POSSIBLE PARTICIPATION</u>	<u>PRESENT ACTUAL PARTICIPATION</u>
<u>Tract 24</u>						
E-290-28	T-27-N, R-6-W 120.00 Sec. 32: SE/4 SW/4		Royalty Owner: State of New Mexico;	12.50%	<u>2.56223%</u>	<u>2.56223%</u>
	T-27-N, R-7-W Sec. 36: E/2 SE/4		Working Interest Owner: El Paso Natural Gas Company; CRRI Owner: None;	87.50%	<u>.32028%</u>	<u>.32028%</u>
			TOTAL	<u>.00%</u> <u>100.00%</u>	<u>.00000%</u> <u>2.56223%</u>	<u>.00000%</u> <u>2.56223%</u>

SCHEDULE IV  
THIRD EXPANDED PARTICIPATING AREA FOR THE PICTURED CLIFFS FORMATION

<u>SERIAL NUMBER</u>	<u>DESCRIPTION</u>	<u>NUMBER OF ACRES</u>	<u>LEASE OWNERSHIP AND PERCENTAGE</u>	<u>COMMITTED</u>	<u>MAXIMUM POSSIBLE PARTICIPATION</u>	<u>PRESENT ACTUAL PARTICIPATION</u>
<u>Tract 25</u>						
E-290-28	T-27-N, R-6-W	440.00	Royalty Owner:		9.39484%	9.30089%
	Sec. 32: SE/4, SW/4 SW/4		State of New Mexico;			
	T-27-N, R-7-W		Working Interest	12.50%	1.17436%	1.17436%
	Sec. 36: NW/4, W/2 SE/4		Owner:			
			El Paso Natural Gas Company; ORRI Owners: Francis L. Harvey, et al; TOTAL	82.50% 4.00% 99.00%	7.75074% .46974% 9.39484%	7.75074% .37579% 9.30089%
	T-27-N, R-6-W	120.00	Royalty Owner:		2.56223%	2.56223%
	Sec. 32: NW/4 SW/4		State of New Mexico;			
	T-27-N, R-7-W		Working Interest	12.50%	.32028%	.32028%
	Sec. 36: N/2 NE/4		Owner:			
			El Paso Natural Gas Company; ORRI Owner: None: TOTAL	87.50% .00% 100.00%	2.24195% .00000% 2.56223%	2.24195% .00000% 2.56223%

## SCHEDULE IV

## Tract 27



**SCHEDULE IV**

**Tract 28**

SCHEDULE IV  
THIRD EXPANDED PARTICIPATING AREA FOR THE PICTURED CLIFFS FORMATION  
RINCON UNIT AREA

RECAPITULATION

Description of lands in Participating Area:

Township 26 North, Range 6 West, N.M.P.M. Section 6: E/2	Township 27 North, Range 6 West, N.M.P.M. Section 31: W/2, SE/4
Township 26 North, Range 7 West, N.M.P.M. Section 1: N/2	Township 27 North, Range 7 West, N.M.P.M. Section 32: S/2
Section 2: All	Section 23: S/2
Section 11: SW/4, N/2	Section 25: W/2
	Sections: 26, 35, 36: All

Total number of acres in Participating Area:	4683.42*
Percent of Basic Royalty committed:	100.00%
Percent of Working Interest committed:	100.00%
Percent of ORRI committed:	89.07%

\* This figure is the actual participating acreage. The NE/4 SW/4, Section 32, T-27-N, R-6-W, the E/2, Section 2, T-26-N, R-7-W, and the S/2 NE/4, Section 36, T-27-N, R-7-W, which should logically be included in the participating area, are not committed to the Unit Agreement.

Approved \_\_\_\_\_ 1954

Subject to like approval by the appropriate State Officials, effective November 1, 1953, pursuant to the pertinent provisions of Section 11 of the Unit Agreement.

\_\_\_\_\_  
Director - United States Geological Survey

Approved \_\_\_\_\_ 1954

Subject to like approval by the United States Geological Survey and Oil Conservation Commission of the State of New Mexico, effective November 1, 1953, pursuant to the pertinent provisions of Section 11 of the Unit Agreement.

\_\_\_\_\_  
Commissioner of Public Lands of the State of New Mexico

Approved \_\_\_\_\_ JUN 17 1954 1954

Subject to like approval by the United States Geological Survey and the Commissioner of Public Lands of the State of New Mexico, effective November 1, 1953, pursuant to the pertinent provisions of Section 11 of the Unit Agreement.

\_\_\_\_\_  
Oil Conservation Commission of the State of New Mexico

SCHEDULE V  
FOURTH EXPANDED PARTICIPATING AREA FOR THE PICTURED CLIFFS FORMATION  
RINCON UNIT AREA

<u>SERIAL NUMBER</u>	<u>DESCRIPTION</u>	<u>NUMBER OF ACRES</u>	<u>LEASE OWNERSHIP AND PERCENTAGE</u>	<u>COMMITTED</u>	<u>MAXIMUM POSSIBLE PARTICIPATION</u>	<u>PRESENT ACTUAL PARTICIPATION</u>
<u>Tract 2</u>						
SF 079160	T-26-N, R-7-W Sec. 1: All Sec. 11: All Sec. 12: All	1920.80	Royalty Owner: United States of America; 12.50% Working Interest Owner: El Paso Natural Gas Company; 82.50% ORRI Owners: Forrest Cave, et al; 5.00% TOTAL 100.00%	12.50%          82.50%   2.75%	27.73454%          22.88099%   1.38673% 27.73454%	27.11050%          22.88099%   .76269% 27.11050%

SCHEDULE V  
FOURTH EXPANDED PARTICIPATING AREA FOR THE PICTURED CLIFFS FORMATION  
RINCON UNIT AREA

<u>SERIAL NUMBER</u>	<u>DESCRIPTION</u>	<u>NUMBER OF ACRES</u>	<u>LEASE OWNERSHIP AND PERCENTAGE</u>	<u>COMMITTED</u>	<u>MAXIMUM POSSIBLE PARTICIPATION</u>	<u>PRESENT ACTUAL PARTICIPATION</u>
<u>Tract 7</u>						
SF 079301	T-26-N, R-6-W Sec. 6: NW/4	161.81	Royalty Owner: United States of America; 12.50% Working Interest Owner: El Paso Natural Gas Company; ORRI Owners: Dan W. Johnston, et al; 5.00% TOTAL 100.00%	12.50%        82.50%   4.00% 99.00%	2.33638%        1.92751%   .11682% 2.33638%	2.31301%        1.92751%   .09345% 2.31301%

SCHEDULE V  
FOURTH EXPANDED PARTICIPATING AREA FOR THE PICTURED CLIFFS FORMATION  
RINCON UNIT AREA

<u>SERIAL NUMBER</u>	<u>DESCRIPTION</u>	<u>NUMBER OF ACRES</u>	<u>LEASE OWNERSHIP AND PERCENTAGE</u>	<u>COMMITTED</u>	<u>MAXIMUM POSSIBLE PARTICIPATION</u>	<u>PRESENT ACTUAL PARTICIPATION</u>
<u>Tract 8</u>						
SF 079301-A	T-26-N, R-6-W Sec. 6: SW/4	161.35	Royalty Owner: United States of America; 12.50%	12.50%	<u>2.32974%</u>	<u>2.30644%</u>
			Working Interest Owner: El Paso Natural Gas Company; ORRI Owners: Dan W. Johnston, et al;	82.50%	1.92203%	.29122%
			TOTAL	<u>5.00%</u> <u>100.00%</u>	<u>.11649%</u> <u>2.32974%</u>	<u>.09319%</u> <u>2.30644%</u>

SCHEDULE V  
FOURTH EXPANDED PARTICIPATING AREA FOR THE PICTURED CLIFFS FORMATION  
RINCON UNIT AREA

<u>SERIAL NUMBER</u>	<u>DESCRIPTION</u>	<u>NUMBER OF ACRES</u>	<u>LEASE OWNERSHIP AND PERCENTAGE</u>	<u>COMMITTED</u>	<u>MAXIMUM POSSIBLE PARTICIPATION</u>	<u>PRESENT ACTUAL PARTICIPATION</u>
<u>Tract 9</u>						
SF 079302	T-26-N, R-6-W Sec. 6: NE/4	160.48	Royalty Owner: United States of America; 12.50% Working Interest Owner: El Paso Natural Gas Company; 82.50% ORRI Owners: L. C. Oldham, Jr., et al; 5.00% TOTAL 100.00%	12.50%          5.00% 100.00%	2.31718%          .11586% 2.31718%	2.31718%          .11586% 2.31718%

SCHEDULE V  
FOURTH EXPANDED PARTICIPATING AREA FOR THE PICTURED CLIFFS FORMATION  
RINCON UNIT AREA

<u>SERIAL NUMBER</u>	<u>DESCRIPTION</u>	<u>NUMBER OF ACRES</u>	<u>LEASE OWNERSHIP AND PERCENTAGE</u>	<u>COMMITTED</u>	<u>MAXIMUM POSSIBLE PARTICIPATION</u>	<u>PRESENT ACTUAL PARTICIPATION</u>
<u>Tract 10</u>						
SF 079302-B	T-26-N, R-6-W Sec. 6: SE/4	160.00	Royalty Owner: United States of America; 12.50%	12.50%	<u>2.31025%</u>	<u>2.31025%</u>
			Working Interest Owner: El Paso Natural Gas Company; 82.50%	82.50%	.28878%	.28878%
			ORRI Owners: L. C. Oldham, Jr., et al; 5.00%	5.00%	1.90596%	1.90596%
			<u>TOTAL</u> <u>100.00%</u>	<u>100.00%</u>	<u>.11551%</u> <u>2.31025%</u>	<u>.11551%</u> <u>2.31025%</u>

SCHEDULE V  
FOURTH EXPANDED PARTICIPATING AREA FOR THE PICTURED CLIFFS FORMATION  
RINCON UNIT AREA

<u>SERIAL NUMBER</u>	<u>DESCRIPTION</u>	<u>NUMBER OF ACRES</u>	<u>LEASE OWNERSHIP AND PERCENTAGE</u>	<u>COMMITTED</u>	<u>MAXIMUM POSSIBLE PARTICIPATION</u>	<u>PRESENT ACTUAL PARTICIPATION</u>
SF 079321	T-27-N, R-7-W Sec. 25: All	640.00	Tract 11			
			Royalty Owner:			
			United States of		9.24100%	9.23624%
			America;	12.50%	1.15513%	1.15513%
			Working Interest			
			Owner:			
			El Paso Natural			
			Gas Company;	82.50%	7.62382%	7.62382%
			ORRI Owners:			
			T. J. Ahern,			
			et al;	5.00%	.46205%	.45729%
			TOTAL	99.9485%	9.24100%	9.23624%



**SCHEDULE V**  
**FOURTH EXPANDED PARTICIPATING AREA FOR THE PICTURED CLIFFS FORMATION**  
**RINCON UNIT AREA**

<u>SERIAL NUMBER</u>	<u>DESCRIPTION</u>	<u>NUMBER OF ACRES</u>	<u>LEASE OWNERSHIP AND PERCENTAGE</u>	<u>COMMITTED</u>	<u>MAXIMUM POSSIBLE PARTICIPATION</u>	<u>PRESENT ACTUAL PARTICIPATION</u>
<u>Tract 13</u>						
SF 079364	T-27-N, R-6-W	480.87	Royalty Owner:		<u>6.94331%</u>	<u>6.94331%</u>
	Sec. 30: SW/4		United States of			
	Sec. 31: S/2		America;	12.50%	.86791%	.86791%
			Working Interest			
			Owner:			
			El Paso Natural	77.00%	5.34635%	5.34635%
			Gas Company;			
			ORRI Owners:			
			Mike Abraham,			
			et al;	<u>10.50%</u>	<u>.72905%</u>	<u>.72905%</u>
			TOTAL	<u>100.00%</u>	<u>6.94331%</u>	<u>6.94331%</u>
	T-27-N, R-6-W	479.67	Royalty Owner:		<u>6.92598%</u>	<u>6.92598%</u>
	Sec. 30: NW/4		United States of			
	Sec. 31: N/2		America;	12.50%	.86575%	.86575%
			Working Interest			
			Owner:			
			El Paso Natural	80.00%	5.54078%	5.54078%
			Gas Company;			
			ORRI Owner:			
			Mike Abraham;	<u>7.50%</u>	<u>.51945%</u>	<u>.51945%</u>
			TOTAL	<u>100.00%</u>	<u>6.92598%</u>	<u>6.92598%</u>

SCHEDULE V  
FOURTH EXPANDED PARTICIPATING AREA FOR THE PICTURED CLIFFS FORMATION  
RINCON UNIT AREA

<u>SERIAL NUMBER</u>	<u>DESCRIPTION</u>	<u>NUMBER OF ACRES</u>	<u>LEASE OWNERSHIP AND PERCENTAGE</u>	<u>COMMITTED</u>	<u>MAXIMUM POSSIBLE PARTICIPATION</u>	<u>PRESENT ACTUAL PARTICIPATION</u>
			<u>Tract 19</u>			
SF 080385	T-27-N, R-7-W Sec. 23: S/2 Sec. 26: All Sec. 35: All	1600.00	Royalty Owner: United States of America; 12.50% Working Interest Owner: El Paso Natural Gas Company 82.50% ORRI Owners: C. A. Slater, et al; 5.00% TOTAL 100.00%	12.50%          5.00% 100.00%	23.10249%          1.15512% 23.10249%	23.10249%          1.15512% 23.10249%

SCHEDULE V  
FOURTH EXPANDED PARTICIPATING AREA FOR THE PICTURED CLIFFS FORMATION  
RINCON UNIT AREA

<u>SERIAL NUMBER</u>	<u>DESCRIPTION</u>	<u>NUMBER OF ACRES</u>	<u>LEASE OWNERSHIP AND PERCENTAGE</u>	<u>COMMITTED</u>	<u>MAXIMUM POSSIBLE PARTICIPATION</u>	<u>PRESENT ACTUAL PARTICIPATION</u>
<u>Tract 22</u>						
E-289-29	T-27-N, R-7-W Sec. 36: SW/4	160.00	Royalty Owner: State of New Mexico; Working Interest Owner: El Paso Natural Gas Company; ORRI Owners: Francis L. Harvey, et al;	12.50%	2.31025%	2.28715%
				12.50%	.28878%	.28878%
				82.50%	1.90596%	1.90596%
				4.00%	.11551%	.09241%
			TOTAL	99.00%	2.31025%	2.28715%

SCHEDULE V  
FOURTH EXPANDED PARTICIPATING AREA FOR THE PICTURED CLIFFS FORMATION  
RIMCON UNIT AREA

<u>SERIAL NUMBER</u>	<u>DESCRIPTION</u>	<u>NUMBER OF ACRES</u>	<u>LEASE OWNERSHIP AND PERCENTAGE</u>	<u>COMMITTED</u>	<u>MAXIMUM POSSIBLE PARTICIPATION</u>	<u>PRESENT ACTUAL PARTICIPATION</u>
<u>Tract 24</u>						
E-290-28	T-27-N, R-6-W	120.00	Royalty Owner:		<u>1.73269%</u>	<u>1.73269%</u>
	Sec. 32: SE/4 SW/4		State of New			
	T-27-N, R-7-W		Mexico;	12.50%	.21659%	.21659%
	Sec. 36: E/2 SE/4		Working Interest			
			Owner:			
			El Paso Natural			
			Gas Company	87.50%	1.51610%	1.51610%
			ORRI Owner:		.00000%	.00000%
			None;	.00%	<u>1.73269%</u>	<u>1.73269%</u>
			TOTAL	100.00%		

SCHEDULE V  
FOURTH EXPANDED PARTICIPATING AREA FOR THE PICTURED CLIFFS FORMATION  
RINCON UNIT AREA

SERIAL NUMBER	DESCRIPTION	NUMBER OF ACRES	LEASE OWNERSHIP AND PERCENTAGE	COMMITTED	MAXIMUM POSSIBLE PARTICIPATION	PRESENT ACTUAL PARTICIPATION
<u>Tract 25</u>						
E-290-28	T-27-N, R-6-W	440.00	Royalty Owner:		6.35318%	6.28964%
	Sec. 32: SE/4, SW/4 SW/4		State of New Mexico;			
	T-27-N, R-7-W		Working Interest	12.50%	.79415%	.79415%
	Sec. 36: NW/4, W/2 SE/4		Owner:			
			El Paso Natural Gas Company; ORRI Owners: Francis L. Harvey, et al;	82.50%	5.24137%	5.24137%
			TOTAL	4.00% 99.00%	.31766% 6.35318%	.25412% 6.28964%
	T-27-N, R-6-W	120.00	Royalty Owner:		1.73269%	1.73269%
	Sec. 32: NW/4 SW/4		State of New Mexico			
	T-27-N, R-7-W		Working Interest	12.50%	.21659%	.21659%
	Sec. 36: N/2 NE/4		Owner:			
			El Paso Natural Gas Company; ORRI Owner: None;	87.50%	1.51610%	1.51610%
			TOTAL	.00% 100.00%	.00000% 1.73269%	.00000% 1.73269%

## SCHEDULE V

**Tract 27**

SCHEDULE V  
FOURTH EXPANDED PARTICIPATING AREA FOR THE PICTURED CLIFFS FORMATION  
RINCON UNIT AREA

<u>SERIAL NUMBER</u>	<u>DESCRIPTION</u>	<u>NUMBER OF ACRES</u>	<u>LEASE OWNERSHIP AND PERCENTAGE</u>	<u>COMMITTED</u>	<u>MAXIMUM POSSIBLE PARTICIPATION</u>	<u>PRESENT ACTUAL PARTICIPATION</u>
E-291-35	T-26-N, R-7-W Sec. 2: SW/4	160.00	<p style="text-align: center;"><u>Tract 28</u></p> <p>Royalty Owner: State of New Mexico; Working Interest Owner: El Paso Natural Gas Company; ORRI Owners: Francis L. Harvey, et al;</p>	12.50%	2.31025%	2.28715%
				82.50%	1.90596%	1.90596%
				4.00%	.11551%	.09241%
			TOTAL	99.00%	2.31025%	2.28715%

SCHEDULE V  
FOURTH EXPANDED PARTICIPATING AREA FOR THE PICTURED CLIFFS FORMATION  
RINCON UNIT AREA

RECAPITULATION

Description of Lands in Participating Area:

Township 26 North, Range 6 West, N.M.P.M. Section 6: All	Township 27 North, Range 6 West, N.M.P.M. Section 30: W/2
Township 26 North, Range 7 West, N.M.P.M. Section 1, 2, 11, 12: All	Section 31: All Section 32: S/2
	Township 27 North, Range 7 West, N.M.P.M. Section 23: S/2
	Sections 25, 26, 35, 36: All

Total number of acres in Participating Area:	6925.66*
Percent of Basic Royalty committed:	100.00%
Percent of Working Interest committed:	100.00%
Percent of ORRI committed:	85.09%

\* This figure is the actual participating acreage. The NE/4 SW/4, Section 32, T-27-N, R-6-W, the E/2, Section 2, T-26-N, R-7-W, and the S/2 NE/4, Section 36, T-27-N, R-7-W, which should logically be included in the participating area, are not committed to the Unit Agreement.

Approved	1954	Approved	1954
JUN 17 1954			

Subject to like approval by the appropriate State Officials, effective December 1, 1953, pursuant to the pertinent provisions of Section 11 of the Unit Agreement.

Subject to like approval by the United States Geological Survey and Oil Conservation Commission of the State of New Mexico, effective December 1, 1953, pursuant to the pertinent provisions of Section 11 of the Unit Agreement.

Subject to like approval by the United States Geological Survey and the Commissioner of Public Lands of the State of New Mexico, effective December 1, 1953, pursuant to the pertinent provisions of Section 11 of the Unit Agreement.

Director - United States Geological Survey

Commissioner of Public Lands of the State of New Mexico

Oil Conservation Commission of the State of New Mexico

*R. R. Davis*





IN REPLY REFER TO:

UNITED STATES  
DEPARTMENT OF THE INTERIOR  
GEOLOGICAL SURVEY  
MAIN OFFICE OCC

P. O. Box 6721  
Roswell, New Mexico

1954 JUN 7 AM 9:21

June 3, 1954

*Rhodes*  
Mr. Ralph A. Johnston  
1453 Esperanza Building  
Houston 2, Texas

Dear Sir:

The plan of development dated April 13 for the calendar year 1954 for the Mazon unit agreement, New Mexico, I-Sec. No. 916, has been approved on this date subject to like approval by the Commissioner of Public Lands, State of New Mexico, and the New Mexico Oil Conservation Commission.

In addition to the wells provided for in the plan of development, your attention is invited to the obligation of the unit operator to drill all necessary wells to protect the unit area from drainage or pay compensatory royalty as provided in the unit agreement.

One approved copy of the plan is returned herewith.

Very truly yours,

*John A. Anderson*  
JOHN A. ANDERSON  
Regional Oil and Gas Supervisor

Enclosure

Copy to: El Paso Natural Gas Company  
Tenth Floor - Bassett Tower  
El Paso, Texas

✓ New Mexico Oil Conservation Commission  
Santa Fe, New Mexico

Commissioner of Public Lands  
State of New Mexico  
Santa Fe, New Mexico

# *El Paso Natural Gas Company*

TENTH FLOOR BASSETT TOWER

*El Paso, Texas*

June 3, 1954

Director  
United States Geological Survey  
Department of the Interior  
Washington, D. C.

Commissioner of Public Lands  
State of New Mexico  
Capitol Annex Building  
Santa Fe, New Mexico

Oil Conservation Commission  
State of New Mexico  
Capitol Annex Building  
Santa Fe, New Mexico

Re: Rincon Unit Agreement  
Rio Arriba County, New Mexico  
I Sec. No. 916  
REQUEST FOR APPROVAL OF  
FIRST EXPANDED PARTICIPATING AREA  
MESAVERDE FORMATION  
Effective December 1, 1953

Gentlemen:

By letter of March 17, 1954, Ralph A. Johnston, the then Unit Operator of the above named Unit, mailed you a Schedule II for the First Expanded Participating Area for the Mesaverde Formation for the Rincon Unit Area. The acreage included in this Schedule contained 1440 acres. Recent instructions from the United States Geological Survey require the enlargement of this Participating Area to include an additional 160 acres (NE/4, Section 16, Township 27 North, Range 6 West, N.M.P.M.) thus making the total acreage 1600 acres.

Accordingly El Paso Natural Gas Company, as successor Unit Operator, encloses a new Schedule II showing the First Expanded Participating Area for the Mesaverde Formation for this Unit to be used in lieu of that previously

Director, U.S.G.S.  
Commissioner of Public Lands  
Oil Conservation Commission

-2-

June 3, 1954  
1st Expanded Area  
Mesaverde Formation

sent you. If this First Expanded Participating Area for the Mesaverde Formation is acceptable to you please indicate your approval in the space provided for on said Schedule and return an approved copy to us for our files.

Yours very truly,

EL PASO NATURAL GAS COMPANY

By 

Charles S. Deason  
Lease Department

CSD/nl

cc: Johnston Oil and Gas Company  
Mr. R. E. Beamen

## SCHEDULE II

Tract 1

## SCHEDULE II

**Effective December 1, 1953**

## SCHEDULE II

**Tract 21**

## SCHEDULE II

**Tract 24**

SCHEDULE II  
FIRST EXPANDED PARTICIPATING AREA FOR THE MESAVERDE FORMATION  
RINCON UNIT AREA

<u>SERIAL NUMBER</u>	<u>DESCRIPTION</u>	<u>NUMBER OF ACRES</u>	<u>LEASE OWNERSHIP AND PERCENTAGE</u>	<u>COMMITTED</u>	<u>MAXIMUM POSSIBLE PARTICIPATION</u>	<u>PRESENT ACTUAL PARTICIPATION</u>
E-290-28	T-27-N, R-6-W Sec. 16: NE/4	160.00	<p style="text-align: center;"><u>Tract 25</u></p> <p>Royalty Owner: State of New Mexico; 12.50% Working Interest Owner: El Paso Natural Gas Company; 82.50% ORRI Owner: Francis L. Harvey; 5.00% TOTAL 100.00%</p>	12.50%	1.25000%	1.25000%
				82.50%	8.25000%	8.25000%
				5.00%	.50000%	.50000%
				100.00%	10.00000%	10.00000%



SCHEDULE II  
FIRST EXPANDED PARTICIPATING AREA FOR THE MESAVERDE FORMATION  
RINCON UNIT AREA

<u>SERIAL NUMBER</u>	<u>DESCRIPTION</u>	<u>NUMBER OF ACRES</u>	<u>LEASE OWNERSHIP AND PERCENTAGE</u>	<u>COMMITTED</u>	<u>MAXIMUM POSSIBLE PARTICIPATION</u>	<u>PRESENT ACTUAL PARTICIPATION</u>
<u>Tract 29</u>						
E-6443-4	T-27-N, R-6-W Sec. 16: NE/4 SE/4	40.00	Royalty Owner: State of New Mexico; Working Interest Owner: El Paso Natural Gas Company; ORRI Owner: C. W. Dunbar; TOTAL	12.50%      82.50% 5.00% 100.00%	2.50000%      2.06250% .12500% 2.50000%	2.37500%      2.06250% .00000% 2.37500%

SCHEDULE II  
FIRST EXPANDED PARTICIPATING AREA FOR THE MESAVERDE FORMATION  
RINCON UNIT AREA

RECAPITULATION

Description of lands in Participating Area:  
Township 27 North, Range 6 West, N.M.P.M.

Section 17: SE/4

Sections 16, 20: All

Section 21: NW/4

Total number of acres in Participating Area:	1600.00
Percent of Basic Royalty Interest committed:	100.00%
Percent of Working Interest committed:	100.00%
Percent of O.R.R.I. committed:	64.75%

Approved _____	Approved _____	Approved _____
_____ 1954	_____ 1954	_____ JUN 17 1954 _____ 1954

Subject to like approval by the appropriate State Officials, effective December 1, 1953, pursuant to the pertinent provisions of Section 11 of the Unit Agreement.

Director - United States Geological Survey

Subject to like approval by the United States Geological Survey and Oil Conservation Commission of the State of New Mexico, effective December 1, 1953, pursuant to the pertinent provisions of Section 11 of the Unit Agreement.

Commissioner of Public Lands of the State of New Mexico

Subject to like approval by the United States Geological Survey and the Commissioner of Public Lands of the State of New Mexico, effective December 1, 1953, pursuant to the pertinent provisions of Section 11 of the Unit Agreement.

*R. R. Sanchez*  
Oil Conservation Commission of the State of New Mexico

597  
**EL PASO NATURAL GAS COMPANY**

**EL PASO, TEXAS**

**MAIN OFFICE OCC**

**1954 MAY 27 AM 8:48**

**May 24, 1954**

**Commissioner of Public Lands  
of the State of New Mexico  
Capitol Annex Building  
Santa Fe, New Mexico**

**Oil Conservation Commission of  
the State of New Mexico  
Capitol Annex Building  
Santa Fe, New Mexico**

**Re: Rincon Unit Area**

**Gentlemen:**

**The following, copies of which are enclosed, Ratifications and Joinders of Unit Agreement and Unit Operating Agreement have been filed with the United States Geological Survey and recorded in the office of the county recorder, Rio Arriba County, New Mexico:**

**Unit Agreement**

**J. R. Sharp, May 20, 1954, Volume 22, Page 47  
Forrest Cave, May 20, 1954, Volume 22, Page 73  
Delhi Oil Corporation, May 20, 1954, Volume 22, Page 77**

**Unit Operating Agreement**

**J. R. Sharp, May 20, 1954, Volume 22, Page 85  
Delhi Oil Corporation, May 20, 1954, Volume 22, Page 81**

**Yours very truly,**

**EL PASO NATURAL GAS COMPANY**

**By:   
Charles S. Deason**

**CSD/nl**

**cc: Johnston Oil and Gas Company  
Delhi Oil Corporation  
R. E. Beamon**

**COPY**

277  
*El Paso Natural Gas Company*  
MAIN OFFICE

TENTH FLOOR BASSETT TOWER

1954 MAY 24 AM 9:42  
*El Paso, Texas*

May 21, 1954

Mr. R. R. Spurrier, Secretary  
Oil Conservation Commission  
Box 871  
Santa Fe, New Mexico

Dear Mr. Spurrier:

We recently forwarded to your office a Designation of Successor Unit Operator of the Rincon Unit, Rio Arriba County, New Mexico, designating El Paso Natural Gas Company as Operator of the above unit, to succeed Ralph A. Johnston.

You are probably familiar with procedure of the United States Geological Survey in that they will not approve the new Unit Operator until the Commissioner of Public Lands and the Oil Conservation Commission have approved such instrument. We have received the approval of Mr. Walker, and need the approval of your office before we can get the U.S.G.S. to approve the designation of ourselves as new Unit Operator.

We would appreciate your investigating this matter and advising us if this proposal is not satisfactory.

Yours very truly,

*R. L. Hamblin*  
m.s.

R. L. Hamblin  
Lease Department

RLH:ms

299  
El Paso Natural Gas Company  
MAIN OFFICE CCC

TENTH FLOOR BASSETT TOWER

1954 MAY 15 AM 8:43

El Paso, Texas

April 30, 1954

Director  
United States Geological Survey  
Department of the Interior  
Washington 25, D.C.

Re: Rincon Unit Agreement  
Rio Arriba County,  
New Mexico  
I-Sec. No. 916  
App: February 27, 1952


Dear Sir:

Enclosed are seven (7) copies of revised Exhibits A and B to the above numbered Unit Agreement. You will note that these Exhibits have been completely revised with new tract numbers assigned. This was necessary due to errors found in the old Exhibits and the many changes that have occurred in ownership. Will you please return the extra copy with your filing stamp thereon for our files.

Copies of these Exhibits are being furnished the appropriate state officials, working interest owners, and to other interested parties.

Yours very truly,

EL PASO NATURAL GAS COMPANY

By:   
Charles S. Denson

CSD/nl

cc: Encls.


Oil Conservation Commission of  
the State of New Mexico  
Capitol Annex Building  
Santa Fe, New Mexico

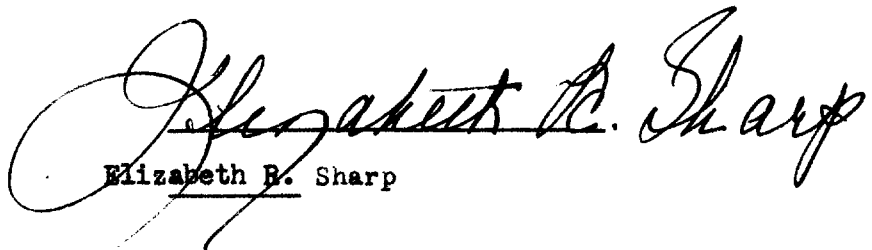
RATIFICATION AND JOINDER OF UNIT AGREEMENT

In consideration of the execution of the Unit Agreement for Development and Operation of the Rincon Unit Area, County of Rio Arriba, State of New Mexico, in form approved on behalf of the Secretary of the Interior, the undersigned owners of lands or leases, or interests therein or royalties presently held or which may arise under existing option agreements, or other interests in production covered by said Unit Agreement hereby severally, each to the extent of his particular ownership or interest, consent to the inclusion of said lands within the Unit Area therein defined, approve and adopt the terms of said Unit Agreement and any modifications thereof approved by the Secretary of the Interior or his duly authorized representative as applicable to said several lands and interests, agree that the term of any lease given by the undersigned or under which the undersigned claims an interest herein is extended and modified to the extent necessary to make the same conform to the term of said Unit Agreement, agree that the drilling, development and producing requirements of all leases and other contracts in which their several rights and interests are created or defined shall be deemed fully performed by performance of the provisions of said Unit Agreement, and agree that payment for or delivery of (whichever may be required under prior agreements) oil and gas duly made at contract rates applied to the production allocated under said Unit Agreement to the particular lands to which such rights or interests do or shall apply, regardless of actual production therefrom, shall constitute full performance of all such obligations to the undersigned existing under such leases or other contracts.

This Ratification and Joinder of Unit Agreement may be executed in any number of counter parts with the same force and effect as if all parties had signed the same document and shall be binding upon all those who execute counterpart hereof, regardless of whether or not it is executed by all other parties owing or claiming an interest in the lands affected hereby, and when so executed shall be binding upon the undersigned, his heirs, devisees, assigns or successors in interest.

Executed this 15th day of January 1952

  
J. R. Sharp  
P.O. Box 3307  
Whittier Station  
Tulsa 8, Oklahoma

  
Elizabeth B. Sharp


STATE OF Oklahoma

COUNTY OF Tulsa

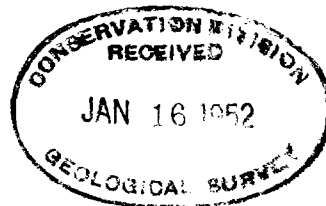
On this 15th day of January, 1952, before personally appeared  
J. R. Sharp and wife, Elizabeth Sharp, to me known to  
be the persons described in and who executed and delivered the foregoing  
instrument, and acknowledged to me that they executed the same as their free  
act and deed.

IN WITNESS WHEREOF, I have hereunto set my hand and affixed my  
official seal the day and year in this certificate above written.

MY Commission Expires:

  
Notary Public

June 19, 1954



**RATIFICATION OF UNIT OPERATING  
AGREEMENT**

WHEREAS, under date of June 1, 1951, a Unit Operating Agreement under Unit Agreement for the Development and Operation of the Rincon Unit Area, County of Rio Arriba, State of New Mexico, was made by and between Ralph A Johnston as "Unit Operator" and R E Beamon and certain other working interest owners within the unit area designated as "Working Interest Owners", reference to which agreement is here made for all purposes, and the same is to be incorporated herein as a part hereof the same as though herein fully written out; and,

WHEREAS, the undersigned have acquired certain leasehold working interests within the aforesaid unit area and now desire to join in the aforesaid Unit Operating Agreement:

NOW, THEREFORE, For and in consideration of the premises and of the mutual covenants and agreements contained in the aforesaid Unit Operating Agreement, we, J. R. Sharp and wife, Elizabeth R. Sharp, do hereby, in all things, adopt, ratify and confirm the said Unit Operating Agreement, and the same shall be as binding upon us and have the same effect as though the original agreement had been duly executed by us.

EXECUTED this 15th day of January, 1952.

STATE OF OKLAHOMA  
COUNTY OF TULSA

On this 15th day of January, 1952, before me personally appeared J. R. Sharp and wife, Elizabeth R. Sharp, to me known to be the persons described in and who executed and delivered the foregoing instrument, and acknowledged to me that they executed the same as their free act and deed.

IN WITNESS WHEREOF, I have hereunto set my hand and affixed my official seal the day and year in this certificate above written.

  
Notary Public

My Commission Expires:

June 19, 1954

RATIFICATION AND JOINDER OF UNIT AGREEMENT

In consideration of the execution of the Unit Agreement for the Development and Operation of the RINCON UNIT AREA in form approved on behalf of the Secretary of the Interior, the undersigned owners of lands or leases, or interests therein or royalties presently held or which may arise under existing option agreements, or other interests in production covered by said Unit Agreement hereby severally, each to the extent of his or her particular ownership or interest, as may appear, consent to the inclusion of said lands within the Unit Area therein defined, ratify, approve and adopt the terms of said Unit Agreement and any modifications thereof approved by the Secretary of the Interior or his duly authorized representative as applicable to said several lands and interests, agree that the term of any lease given by the undersigned or under which the undersigned claims an interest herein is extended and modified to the extent necessary to make the same conform to the terms of said Unit Agreement, agree that the drilling, development and producing requirements of all leases and other contracts in which their several rights and interests are created or defined shall be deemed fully performed by performance of the provisions of said Unit Agreement, and agree that payment for or delivery of (whichever may be required under prior agreements) oil and gas duly made at contract rates applied to the production allocated under said Unit Agreement to the particular lands to which such rights or interests do or shall apply, regardless of actual production therefrom, shall constitute full performance of all such obligations to the undersigned existing under such leases or other contracts.

This Ratification and Joinder of Unit Agreement may be executed in any number of counterparts with the same force and effect as if all parties had signed the same document and shall be binding upon all those who execute a counterpart hereof, regardless of whether or not it is executed by all other parties owning or claiming an interest in the lands affected hereby, and when so executed shall be binding upon the undersigned, his or her assigns or successors in interest.

ADDRESS

SIGNATURE

Corrigan Tower

Dallas, Texas

Date: January 14, 1954

DELHI OIL CORPORATION

By Frank A. Schultz

Vice President

ATTEST:

Katherine Vaughn  
Secretary

Date: \_\_\_\_\_

STATE OF TEXAS )

COUNTY OF DALLAS )

ss.

On this 14th day of January, 1954, before me appeared Frank A. Schultz, to me personally known, who, being by me duly sworn, did say that he is the Vice President of DELHI OIL CORPORATION and that the seal affixed to said instrument is the corporate seal of said corporation, and that said instrument was signed and sealed in behalf of said corporation by authority of its board of directors, and said Frank A. Schultz acknowledged said instrument to be the free act and deed of said corporation.

Marguerite Spencer  
Notary Public in and for Dallas  
County, State of Texas

My commission expires:

June 1, 1955

MARGUERITE SPENCER  
Notary Public, Dallas County, Texas  
My Commission Expires June 1, 1955



RATIFICATION AND JOINDER OF UNIT OPERATING AGREEMENT UNDER  
UNIT AGREEMENT FOR THE DEVELOPMENT AND OPERATION OF THE  
RINCON UNIT AREA

In consideration of the execution of the Unit Operating Agreement under Unit Agreement for the Development and Operation of the said RINCON UNIT AREA, in form approved by the Secretary of the Interior, the undersigned owners of lands or leases or interests therein presently held or which may arise under existing option agreements or other interests in production covered by said Unit Operating Agreement, each to the extent of his or her particular ownership or interest, as may appear, have consented to the inclusion of said lands within the Unit Area therein defined, and do hereby approve, adopt and ratify the said Unit Operating Agreement in the form and as submitted to the United States Geological Survey in connection with the submission of Unit Agreement for the Development and Operation of the said Unit Area.

This Ratification and Joinder of Unit Operating Agreement may be executed in any number of counterparts with the same force and effect as if all parties had signed the same document and shall be binding upon all those who execute a counterpart hereof, regardless of whether or not it is executed by all other parties owning or claiming an interest in the lands affected hereby, and when so executed shall be binding upon the undersigned, his or her successors or assigns, subject to all the terms, provisions and conditions of said Unit Operating Agreement.

ADDRESS

Corrigan Tower

Dallas, Texas

Date: January 14, 1954

SIGNATURE

DELHI OIL CORPORATION

By Frank A. Schultz

Vice President

ATTEST:

Katherine Vaughn  
Asst. Secretary

Date: \_\_\_\_\_

STATE OF TEXAS

COUNTY OF DALLAS

ss.

On this 14th day of January, 1954, before me appeared Frank A. Schultz, to me personally known, who, being by me duly sworn, did say that he is the Vice President of DELHI OIL CORPORATION and that the seal affixed to said instrument is the corporate seal of said corporation, and that said instrument was signed and sealed in behalf of said corporation by authority of its board of directors, and said Frank A. Schultz acknowledged said instrument to be the free act and deed of said corporation.

Marguerite Spencer  
Notary Public in and for Dallas  
County, State of Texas.

My commission expires:

June 1, 1955

MARGUERITE SPENCER  
Notary Public, Dallas County, Texas  
My Commission Expires June 1, 1955

RATIFICATION AND JOINDER OF UNIT AGREEMENT

In consideration of the execution of the Unit Agreement for the Development and Operation of the Rincon Unit Area, County of Rio Arriba, State of New Mexico, in form approved on behalf of the Secretary of the Interior, the undersigned owners of lands or leases, or interests therein or royalties presently held or which may arise under existing option agreements, or other interests in production covered by said Unit Agreement hereby severally, each to the extent of his particular ownership or interest, briefly described opposite his signature, consent to the inclusion of said lands within the Unit Area therein defined, approve and adopt the terms of said Unit Agreement and any modifications thereof approved by the Secretary of the Interior or his duly authorized representative as applicable to said several lands and interests, agree that the term of any lease given by the undersigned or under which the undersigned claims an interest herein is extended and modified to the extent necessary to make the same conform to the term of said Unit Agreement, agree that the drilling, development and producing requirements of all leases and other contracts in which their several rights and interests are created or defined shall be deemed fully performed by performance of the provisions of said Unit Agreement, and agree that payment for or delivery of (whichever may be required under prior agreements) oil and gas duly made at contract rates applied to the production allocated under said Unit Agreement to the particular lands to which such rights or interests do or shall apply, regardless of actual production therefrom, shall constitute full performance of all such obligations to the undersigned existing under such leases or other contracts.

This Ratification and Joinder of Unit Agreement may be executed in any number of counterparts with the same force and effect as if all parties had signed the same document and shall be binding upon all those who execute a counterpart hereof, regardless of whether or not it is executed by all other parties owning or claiming an interest in the lands affected hereby, and when so executed shall be binding upon the undersigned, his heirs, devisees, assigns or successors in interest.

SIGNATURES AND ADDRESSES

DATE

DESCRIPTION

<u>Forrest Cave</u> <u>1750 South Oliver</u> <u>Wichita 17, Kansas</u>	}	_____	(Royalty interest under tract (2 as shown by Exhibit "A" (attached to said Unit Agreement (for the Development and Operation (of the Rincon Unit
<u>Bernadette Cave</u>		_____	
_____		_____	
_____		_____	
_____		_____	
_____		_____	
_____		_____	
_____		_____	

STATE OF KANSAS

COUNTY OF SEDGWICK

On this 18 day of October, 1951, before me personally appeared Forrest Cave and wife, Bernadette Cave, to me known to be the persons described in and who executed and delivered the foregoing instrument, and acknowledged to me that they executed the same as their free act and deed.

IN WITNESS WHEREOF, I have hereunto set my hand and affixed my official seal the day and year in this certificate above written.

My Commission Expires:

March 30, 1955

Lenna R. Lay  
Notary Public

MAIN OFFICE OCC *El Paso Natural Gas Company*

1954 APR 11 AM 11:47

TENTH FLOOR BASSETT TOWER

*El Paso, Texas*

April 28, 1954

Mr. R. R. Spurrier  
Oil Conservation Commission  
Box 871  
Santa Fe, New Mexico

Re: Rincon Unit

Dear Mr. Spurrier:

Enclosed herewith for your approval please find two copies each of the following instruments:

- (1) Resignation of Unit Operator  
signed by Ralph A. Johnston.
- (2) Designation of Successor Operator  
for the Rincon Unit. This instrument designates El Paso as Unit Operator and Johnston Oil and Gas Company as suboperator as to all formations lying below the base of the Mesaverde formation.

Please approve and return one copy for our files.

Yours very truly,

*R. L. Hamblin*  
m.s.

R. L. Hamblin  
Lease Department

RLH:ms  
Encl:4

**DESIGNATION OF SUCCESSOR UNIT OPERATOR**

**RENCUN UNIT AREA**

**COUNTY OF RIO ARRIBA**

**STATE OF NEW MEXICO**

**1 - Sec. No. \_\_\_\_\_**

This indenture dated as of the 1st day of April, 1954, by and between El Paso Natural Gas Company, a Delaware corporation, whose address is Bassett Tower, El Paso, Texas (hereinafter called "El Paso"), Johnston Oil and Gas Company, a Delaware corporation, whose address is 1423 Kaperow Building, Houston, Texas (hereinafter called "Johnston"), and the other parties executing this agreement as owners of unitized working interests in the said unit area (hereinafter called the "working interest owners"), El Paso and Johnston each executing this agreement also as a working interest owner.

**WITNESSETH**

WHEREAS, under the provisions of the act of February 25, 1920, 41 Stat. 437, 30 U. S. C. secs. 181, et seq., as amended by the act of August 6, 1946, 60 Stat. 850, the Secretary of the Interior on the 27th day of February, 1953, approved a unit agreement for the Rincon Unit Area wherein Ralph A. Johnston was designated as Unit Operator; and,

WHEREAS, said Ralph A. Johnston has resigned as such operator and the designation of a successor unit operator is now required pursuant to the terms thereof.

NOW, THEREFORE, in consideration of the premises hereinbefore set forth and the premises hereinafter contained, it is mutually agreed as follows:

1. The working interest owners hereby designate El Paso as Unit Operator under the said Unit Agreement.
2. The working interest owners hereby designate Johnston as Sub-Operator as to all formations lying below the base of the Mesa Verde formation in and under the lands covered by the said unit agreement.

1. El Paso hereby covenants and agrees to fulfill the duties and assume the obligations of Unit Operator under and pursuant to all of the terms of said Unit Agreement.

4. Johnston hereby covenants and agrees to fulfill the duties and assume the obligations of Sub-Operator under and pursuant to all of the terms of said Unit Agreement in so far as it pertains to all formations lying below the base of the Mesa Verde formation in and under the lands covered by the said Unit Agreement.

5. The working interest owners covenant and agree that, effective upon approval of this instrument by the Director of the Geological Survey, El Paso shall be granted the exclusive right and privilege of exercising any and all rights and privileges as Unit Operator pursuant to the terms and conditions of said Unit Agreement, said Unit Agreement being hereby incorporated herein by reference and made a part hereof as fully and effectively as though said Unit Agreement were expressly set forth in this instrument, except that Johnston shall be Sub-Operator under said Unit Agreement as provided above.

IN WITNESS WHEREOF this instrument is executed by the parties hereto as of the date hereinabove set forth.

ATTEST

A. C. Martel  
Asst. Secretary

EL PASO NATURAL GAS COMPANY

By H. F. Jones  
Vice President

ATTEST:

Gladys Hayford  
SECRETARY

JOHNSTON OIL AND GAS COMPANY

By R. E. Beaman  
Vice President

WITNESSES:

Gladys Hayford  
E. J. Webb

R. E. Beaman  
R. E. Beaman

Ray Brunson

W. C. McKahan  
W. C. McKahan

Robert H. Gates

W. C. McKahan

Moody Freeman

G. V. Jones  
G. V. Jones

Robert H. Gates

G. V. Jones

Moody Freeman

H. R. Stearns  
H. R. Stearns

Robert H. Gates

I hereby approve the foregoing indenture designating El Paso  
Natural Gas Company as Unit Operator and Johnston Oil and Gas Company  
as Sub-Operator under the Unit Agreement for the Rincon Unit Area this  
\_\_\_\_\_ day of April, 1954.

Director of Geological Survey

  
Director, Oil Conservation Commission

MAY 24 1954

**RESIGNATION OF UNIT OPERATOR**

**RINCON UNIT AREA**

**COUNTY OF RIO ARriba**

**STATE OF NEW MEXICO**


**I - Sec. No. \_\_\_\_\_**



WHEREAS under the provisions of the act of February 25, 1920, 41 Stat. 437, 30 U. S. C. secs. 181, et seq., as amended by the act of August 8, 1946, 60 Stat. 950, the Secretary of the Interior on the 27th day of February, 1952, approved a Unit Agreement for the Rincon Unit Area in Rio Arriba County, New Mexico, wherein Ralph A Johnston of Houston, Texas, was designated as Unit Operator; and,

WHEREAS the said Ralph A Johnston desires to resign as such Unit Operator.

NOW, therefore, the undersigned Ralph A Johnston hereby resigns as Unit Operator of the Rincon Unit Area under said Unit Agreement.

  
Ralph Johnston