

R-11-W

LA PLATA COUNTY, COLORADO
SAN JUAN COUNTY, NEW MEXICO

T-32-N

NORTHWEST PIPELINE CORPORATION


**COX CANYON UNIT
SAN JUAN COUNTY, NEW MEXICO**


**PICTURED CLIFFS
EXHIBIT "C"**

FIGURE NO. 2


ISOPACHOUS MAP

NET PICTURED CLIFFS RESERVOIR SAND

 PRESENT PICTURED CLIFFS PARTICIPATING AREA

 PROPOSED 5th EXPANSION OF THE
PICTURED CLIFFS PARTICIPATING AREA

EFFECTIVE DATE: OCTOBER 1, 1977

 PICTURED CLIFFS WELLS

CONTOUR INTERVAL: 10'

SCALE 1"=2000'

GAS RESERVES

Drafting: MBA

Data by: JND

