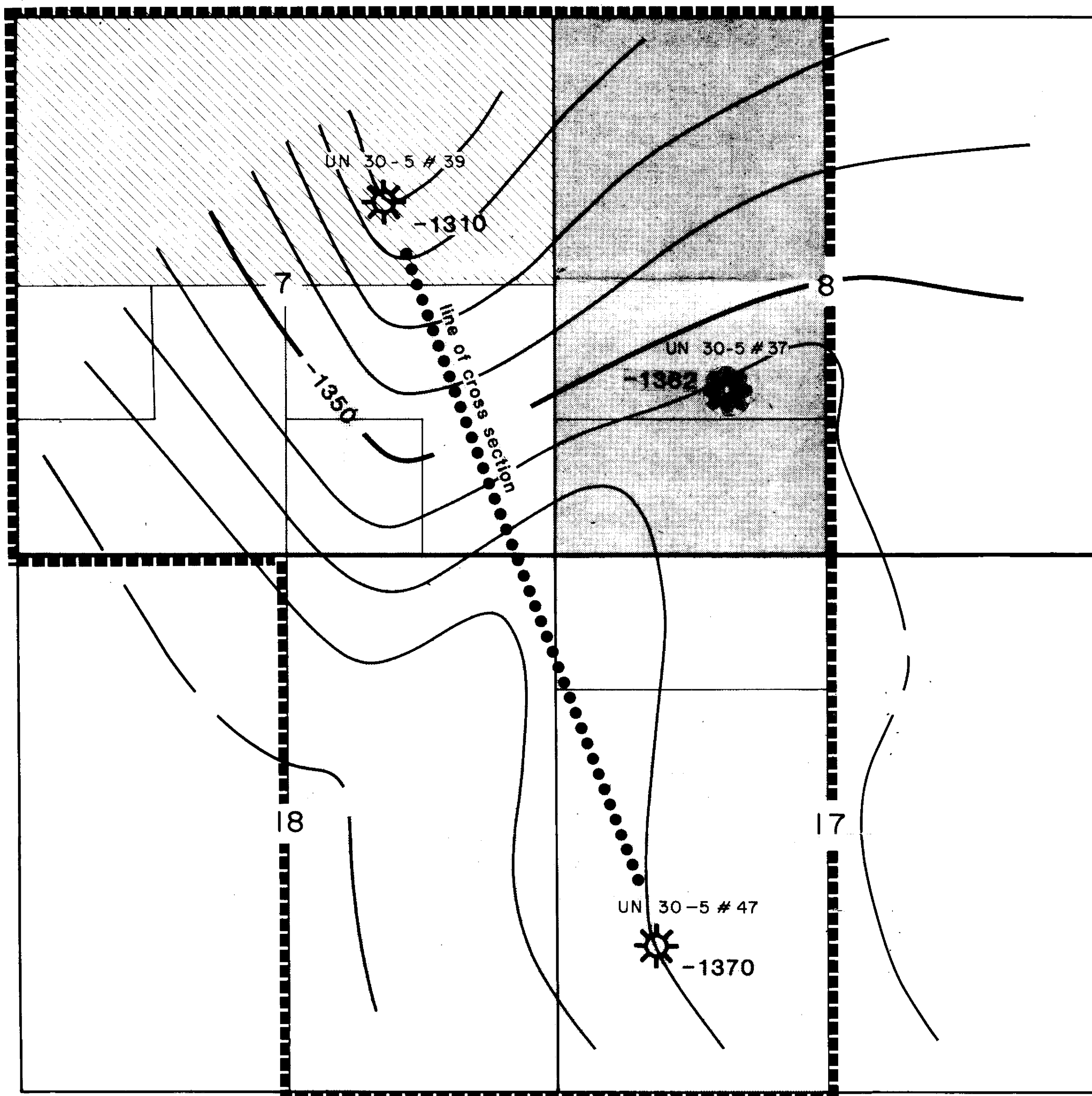


R 5 W



NORTHWEST PIPELINE CORPORATION

EXHIBIT "C" FIGURE NO.1

BASIN DAKOTA




SAN JUAN 30-5 UNIT

Rio Arriba County., New Mexico

DATE: January 1981 (Info. as of November 1975)

STRUCTURE CONTOUR MAP, DAKOTA SS

CONTOUR INTERVAL: 10 ft

- PRESENT Kd
PARTICIPATING AREA 
- 1ST Kd EXPANSION
EFFECTIVE 7-1-75 
- 2ND Kd EXPANSION
EFFECTIVE 8-1-75 

0  .5 Mile
Scale