






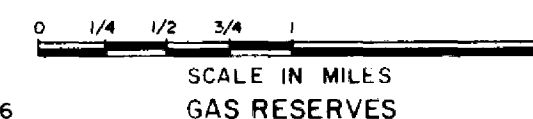


NORTHWEST PIPELINE CORPORATION

EXHIBIT "C" FIGURE NO. 1 SAN JUAN 29-5 UNIT RIO ARRIBA COUNTY, NEW MEXICO

-  ACREAGE ELIMINATED FROM THE UNIT
-  NON-COMMITTED ACREAGE
-  PRESENT DAKOTA PARTICIPATING AREA
-  PROPOSED 8th EXPANSION OF THE DAKOTA PARTICIPATING AREA (EFFECTIVE DATE: APRIL 1, 1975)
-  PROPOSED 9th EXPANSION OF THE DAKOTA PARTICIPATING AREA (EFFECTIVE DATE: MAY 1, 1975)
-  PROPOSED 10th EXPANSION OF THE DAKOTA PARTICIPATING AREA (EFFECTIVE DATE: JUNE 1, 1975)
-  PROPOSED 11th EXPANSION OF THE DAKOTA PARTICIPATING AREA (EFFECTIVE DATE: JULY 1, 1975)

STRUCTURE MAP



MS/CP 3-5-76