

# El Paso Natural Gas Company

El Paso, Texas 79975

July 10, 1975

Regional Oil and Gas Supervisor  
United States Geological Survey  
Drawer 1857  
Roswell, New Mexico 88201

Commissioner of Public Lands  
State of New Mexico  
P. O. Box 1148  
Santa Fe, New Mexico 87501

Oil Conservation Commission  
State of New Mexico  
P. O. Box 2088  
Santa Fe, New Mexico 87501

Re: San Juan 28-7 Unit #14-08-001-459  
NOTICE OF COMPLETION OF ADDI-  
TIONAL WELL, Dakota Formation

Gentlemen:

Pursuant to Section 11 of the San Juan 28-7 Unit Agreement, #14-08-001-459, approved January 29, 1953, El Paso Natural Gas Company, as Unit Operator, determined on the test dates indicated that one (1) additional well capable of producing unitized substances in paying quantities from the Dakota Formation, has been completed upon acreage committed to this Unit.

This well is as follows:

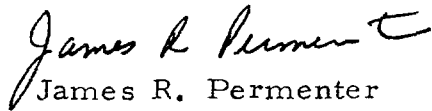
The San Juan 28-7 Unit #224 well, located 1450' from the North line and 800' from the East line of Section 28, Township 28 North, Range 7 West, N.M.P.M., was spudded on April 6, 1975, and completed on April 28, 1975, in the Dakota Formation at a total depth of 7234'. The Dakota Formation in the intervals of 6972', 6990', 7002', 7092', 7103', 7142', 7153', 7170', and 7191' was treated with a sand-water fracturing process on April 19, 1975. The well was shut-in on April 21, 1975, and after being shut-in for seven (7) days the well was tested on April 28, 1975, and following a three (3) hour blow-down period, the Dakota Formation gauged 2803 MCF/D through a 3/4" choke and 2911 MCF/D by the calculated absolute open-flow method, with an SIPC of 2480 psia and a SIPT of 2480 psia. The spacing unit for this well is described as the E/2 of Section 28, Township 28 North, Range 7 West, containing 320.00 acres.

Regional Oil & Gas Supervisor  
Commissioner of Public Lands  
Oil Conservation Commission  
Page Two

The spacing unit for this well was included in the San Juan 28-7 Unit, Seventeenth Expanded Dakota Participating Area effective May 1, 1973 and the completion of this well does not warrant any further expansion of the Dakota Participating Area.

Copies of this letter are being sent to the working interest owners shown on the attached list.

Yours very truly,

A handwritten signature in cursive script, reading "James R. Permenter".

James R. Permenter  
Manager  
Land, Contracts, & Titles  
Land Department  
Energy Resource Development

JRP:DW:ld  
Attachment  
San Juan 28-7 Unit 4.3.1

cc: Mr. Antonio Martinez, Executive Director  
New Mexico Oil & Gas Accounting Commission

SAN JUAN 28-7 UNIT  
Working Interest Owners

Amoco Production Company

Burton-Hawks, Inc.

Continental Oil Company

Mrs. Dudley Emerson Hotchkiss,  
Executrix of the Estate of A.  
Harvey Arant, Deceased

Koch Industries, Inc.

Dixie M. McLane Trust

Mesa Petroleum Co.

Waymon G. Peavy

Reserve Oil & Gas Company

Mr. W. H. Riddle

Mrs. Thelma Ford Simmons, Independent  
Executrix of the Estate of D. J. Simmons,  
Deceased

Tenneco Oil Company


Union Oil Company of California

The Wiser Oil Company

# El Paso Natural Gas Company

El Paso, Texas 79901

May 16, 1975



United States Geological Survey  
Drawer 1857  
Roswell, New Mexico 88201

Oil Conservation Commission  
State of New Mexico  
P. O. Box 2088  
Santa Fe, New Mexico 87501

Commissioner of Public Lands  
State of New Mexico  
P. O. Box 1148  
Santa Fe, New Mexico 87501

Re: 1975 Drilling Programs

Gentlemen:

The 1975 Drilling Programs for the listed units were approved by the Regulatory Agencies on the dates indicated.

	<u>DATE OF APPROVAL</u>		
<u>Unit</u>	<u>USGS</u>	<u>OCC</u>	<u>CPL</u>
San Juan 27-5	5-7-75	3-24-75	3-11-75
San Juan 28-5	5-7-75	3-24-75	--
San Juan 28-6	4-24-75	1-13-75	1-15-75
✓ San Juan 28-7	4-24-75	1-27-75	1-23-75
San Juan 32-9	4-24-75	1-27-75	1-23-75
Allison	5-6-75	4-14-75	4-2-75
Canyon Largo	4-23-75	1-27-75	1-23-75

Copies of this letter are being sent to the working interest owners of the units.

Yours very truly,

Don Wadsworth  
Landman  
Land Department  
Energy Resource Development

OIL CONSERVATION COMMISSION

P. O. BOX 2088

SANTA FE NEW MEXICO 87501

May 7, 1975

445

El Paso Natural Gas Company  
Box 1492  
El Paso, Texas 79978

Attention: Mr. D. N. Canfield

Re: Revised 1975 Drilling Program  
San Juan 28-7 Unit, Rio  
Arriba County, New Mexico

Gentlemen:

This is to advise that the New Mexico Oil Conservation Commission has this date approved the Revised Drilling Program for the calendar year 1975, dated April 26, 1975, for the San Juan 28-7 Unit, Rio Arriba County, New Mexico, subject to like approval by the United States Geological Survey and the Commissioner of Public Lands of the State of New Mexico.

One approved copy of the program is returned herewith.

Very truly yours,

A. L. PORTER, Jr.  
Secretary-Director

ALP/JEK/og


cc: United States Geological Survey  
Roswell, New Mexico

Commissioner of Public Lands  
Santa Fe, New Mexico



# State of New Mexico

TELEPHONE  
505-827-2748



## Commissioner of Public Lands

May 5, 1975

PHIL R. LUCERO  
COMMISSIONER

P. O. BOX 1148  
SANTA FE, NEW MEXICO 87501

El Paso Natural Gas Company  
P. O. Box 1492  
El Paso, Texas 79978

Re: San Juan 28-7 Unit  
Rio Arriba County, New Mexico  
REVISED 1975 DRILLING PROGRAM

ATTENTION: Mr. D. N. Canfield

Gentlemen:

The Commissioner of Public Lands has this date approved your Revised 1975 Drilling Program for the San Juan 28-7 Unit, Rio Arriba County, New Mexico. Such plan proposes the drilling of one Pictured Cliffs well, three Pictured Cliffs-Chacra wells and seven Chacra wells, and eight Dakota wells. You also propose the deletion of 16 wells as listed in your revised drilling program.

One approved copy of the plan is enclosed. In the future please submit three (3) copies of your Plans of Development to this office.

Please remit a Three (\$3.00) Dollar filing fee.

Very truly yours,

PHIL R. LUCERO,  
COMMISSIONER OF PUBLIC LANDS

BY:  
RAY D. GRAHAM, Director  
Oil and Gas Division

PRL/RDG/s  
encl.  
cc:

USGS-Roswell, New Mexico  
OCC- Santa Fe, New Mexico

# El Paso Natural Gas Company

El Paso, Texas 79901

April 26, 1975

Regional Oil and Gas Supervisor  
United States Geological Survey  
Drawer 1857  
Roswell, New Mexico 88201

Commissioner of Public Lands  
State of New Mexico  
P. O. Box 1148  
Santa Fe, New Mexico 87501

Oil Conservation Commission  
State of New Mexico  
P. O. Box 2088  
Santa Fe, New Mexico 87501

Re: San Juan 28-7 Unit #14-08-001-459  
Rio Arriba County, New Mexico  
REVISED 1975 DRILLING PROGRAM

Gentlemen:

By letter dated January 15, 1975, El Paso Natural Gas Company, as Unit Operator, filed a Drilling Program on the captioned unit for the calendar year 1975, providing for the drilling of eighteen (18) Dakota wells, two (2) Pictured Cliffs wells, three (3) Pictured Cliffs-Chacra wells, and six (6) Chacra wells.

At the request of Tenneco Oil Company and Continental Oil Company, certain wells were added to the program and others were deleted. Pursuant to Section 10 of the San Juan 28-7 Unit Agreement, El Paso Natural Gas Company, as Unit Operator, hereby respectfully requests the approval of the following Revised Drilling Program for the calendar year 1975, providing for the drilling of the following wells:

<u>Well No.</u>	<u>Drilling Block</u>	<u>Formation</u>
197	E/2 Sec. 11, T-27-N, R-7-W	Pictured Cliffs
201	E/2 Sec. 7, T-27-N, R-7-W	Pictured Cliffs-Chacra
202	E/2 Sec. 8, T-27-N, R-7-W	Pictured Cliffs-Chacra
207	W/2 Sec. 21, T-27-N, R-7-W	Pictured Cliffs-Chacra
117	W/2 Sec. 6, T-27-N, R-7-W	Chacra
208	W/2 Sec. 15, T-27-N, R-7-W	Chacra
210	W/2 Sec. 21, T-27-N, R-7-W	Chacra
211	W/2 Sec. 22, T-27-N, R-7-W	Chacra

---

<u>Well No.</u>	<u>Drilling Block</u>	<u>Formation</u>
212	W/2 Sec. 27, T-27-N, R-7-W	Chacra
213	E/2 Sec. 29, T-27-N, R-7-W	Chacra
240	W/2 Sec. 20, T-27-N, R-7-W	Chacra
222	W/2 Sec. 25, T-28-N, R-7-W	Dakota
224	E/2 Sec. 28, T-28-N, R-7-W	Dakota
239	W/2 Sec. 17, T-28-N, R-7-W	Dakota
241	Non-Standard Lots 3 & 4, S/2 SW/4, SW/4 SE/4, Sec. 9, Lots 1, 2, 3, SE/4 SE/4, Sec. 8, T-28-N, R-7-W	Dakota
242	Non-Standard Lots 2, 3, 4, 5, Sec. 7, Lots 1, 2, 3, E/2 NW/4, Sec. 18, T-28-N, R-7-W	Dakota
243	Non-Standard Lots 2, 3, 4, 5, 6, 7, NE/4 SW/4, N/2 SE/4, Sec. 31, T-28-N, R-7-W	Dakota
244	W/2 Sec. 7, T-27-N, R-7-W	Dakota
101	W/2 Sec. 30, T-27-N, R-7-W	Dakota

Wells deleted from the program which were previously approved are as follows:

<u>Well No.</u>	<u>Drilling Block</u>	<u>Formation</u>
200	W/2 Sec. 20, T-28-N, R-7-W	Pictured Cliffs
100	E/2 Sec. 30, T-27-N, R-7-W	Dakota
113	E/2 Sec. 18, T-27-N, R-7-W	Dakota
111	W/2 Sec. 20, T-27-N, R-7-W	Dakota
221	E/2 Sec. 25, T-28-N, R-7-W	Dakota
226	W/2 Sec. 36, T-28-N, R-7-W	Dakota
233	N/2 Sec. 14, T-28-N, R-7-W	Dakota
234	E/2 Sec. 15, T-28-N, R-7-W	Dakota
235	S/2 Sec. 10, T-28-N, R-7-W	Dakota
236	E/2 Sec. 6, T-27-N, R-7-W	Dakota
237	E/2 Sec. 19, T-27-N, R-7-W	Dakota
217	N/2 Sec. 28, T-27-N, R-7-W	Dakota
219	W/2 Sec. 20, T-28-N, R-7-W	Dakota
223	E/2 Sec. 26, T-28-N, R-7-W	Dakota
225	E/2 Sec. 34, T-28-N, R-7-W	Dakota
227	E/2 Sec. 36, T-28-N, R-7-W	Dakota

All of the working interest owners have been contacted and this Drilling Program reflects the desire of a majority of the owners. El Paso Natural



---

Gas Company, as Unit Operator, and the working interest owners believe that all current obligations have been satisfied.

El Paso Natural Gas Company, as Unit Operator, will drill any offset wells that may be required to prevent drainage of unitized substances, and any other wells subsequently deemed necessary or which are requested by the Unit Operator and the working interest owners.

If this Drilling Program is acceptable, please signify your approval as required under Section 10 of the Unit Agreement in the space provided on that attached sheet and return an approved copy to El Paso Natural Gas Company.

Copies of this Drilling Program are being sent to the working interest owners as shown on the attached sheet.

Yours very truly,



D. N. Canfield  
Director of Land  
Energy Resource Development

DNC;DW;sas  
Attachments  
San Juan 28-7, 3.0


APPROVED: \_\_\_\_\_ DATE: \_\_\_\_\_

Regional Oil & Gas Supervisor  
United States Geological Survey  
Subject to like approval by the  
Commissioner of Public Lands and  
the Oil Conservation Commission

APPROVED: \_\_\_\_\_ DATE: \_\_\_\_\_

Commissioner of Public Lands  
Subject to like approval by the  
United States Geological Survey and  
the Oil Conservation Commission

APPROVED: \_\_\_\_\_ DATE: May 7, 1975

  
Oil Conservation Commission  
Subject to like approval by the  
United States Geological Survey and  
the Commissioner of Public Lands

The foregoing approvals are for the Revised 1975 Drilling Program for  
the San Juan 28-7 Unit #14-08-001-459, Rio Arriba County, New Mexico.

SAN JUAN 28-7 UNIT  
Working Interest Owners

Amoco Production Company

Burton-Hawks, Inc.

Continental Oil Company

Mrs. Dudley Emerson Hotchkiss,  
Executrix of the Estate of A. ·  
Harvey Arant, Deceased

Kóch Industries, Inc.

Dixie M. McLane Trust

Mesa Petroleum Co.

Waymon G. Peavy

Reserve Oil & Gas Company

Mr. W. H. Riddle

Mrs. Thelma Ford Simmons, Independent  
Executrix of the Estate of D. J.  
Simmons, Deceased

Tenneco Oil Company

Mr. J. Glenn Turner

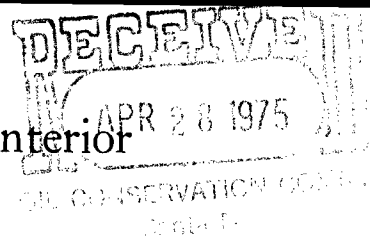
Union Oil Company of California

The Wiser Oil Company



# United States Department of the Interior

GEOLOGICAL SURVEY  
Drawer 1857  
Roswell, New Mexico 88201



April 24, 1975

El Paso Natural Gas Company  
Attention: Mr. D. N. Canfield  
P. O. Box 1492  
El Paso, Texas 79978

445

Gentlemen:

Your 1975 plan of development submitted for the San Juan 28-7 unit area, Rio Arriba County, New Mexico, was approved on this date subject to like approval by the appropriate State officials.

Such plan proposes the drilling of one additional Chacra well and the drilling of two Pictured Cliffs wells, three Pictured Cliffs-Chacra wells, five Chacra wells and 18 Dakota wells rescheduled from your 1974 plan as a result of tubular shortages in 1974. Three approved copies are enclosed.

Sincerely yours,

[ORIG. SGD.] CARL C. TRAYWICK

CARL C. TRAYWICK  
Acting Area Oil and Gas Supervisor

cc:  
Durango (w/cy plan)  
NMOCC, Santa Fe (ltr only) ✓  
Commissioner of Public Lands, Santa Fe (ltr only)

JAGillham/hr

# El Paso Natural Gas Company

El Paso, Texas 79901

April 3, 1975

Regional Oil & Gas Supervisor  
United States Geological Survey  
Drawer 1857  
Roswell, New Mexico 88201

Commissioner of Public Lands  
State of New Mexico  
Post Office Box 1148  
Santa Fe, New Mexico 87501

Oil Conservation Commission  
State of New Mexico  
Post Office Box 2088  
Santa Fe, New Mexico 87501

Re: San Juan 28-7 Unit  
Revised 20th, 21st, and 22nd  
Revisions Dakota Participating Area  
Effective 1-1, 5-1, and 6-1, 1974,  
respectively, Rio Arriba County,  
New Mexico

Gentlemen:

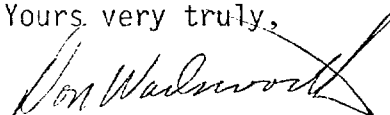
The referenced expansion of the San Juan 28-7 Unit 20th, 21st, and 22nd Participating Area was approved by the Regulatory Agencies on the following dates:

United States Geological Survey  
Commissioner of Public Lands  
Oil Conservation Commission

March 26, 1975  
December 31, 1974  
January 7, 1975

Copies of this notice are being sent to the working interest owners of the San Juan 28-7 Unit.

Yours very truly,



Don Wadsworth  
Landman  
Land Department  
Energy Resource Development

DW:nm  
S.J. 28-7 Unit, 5.0