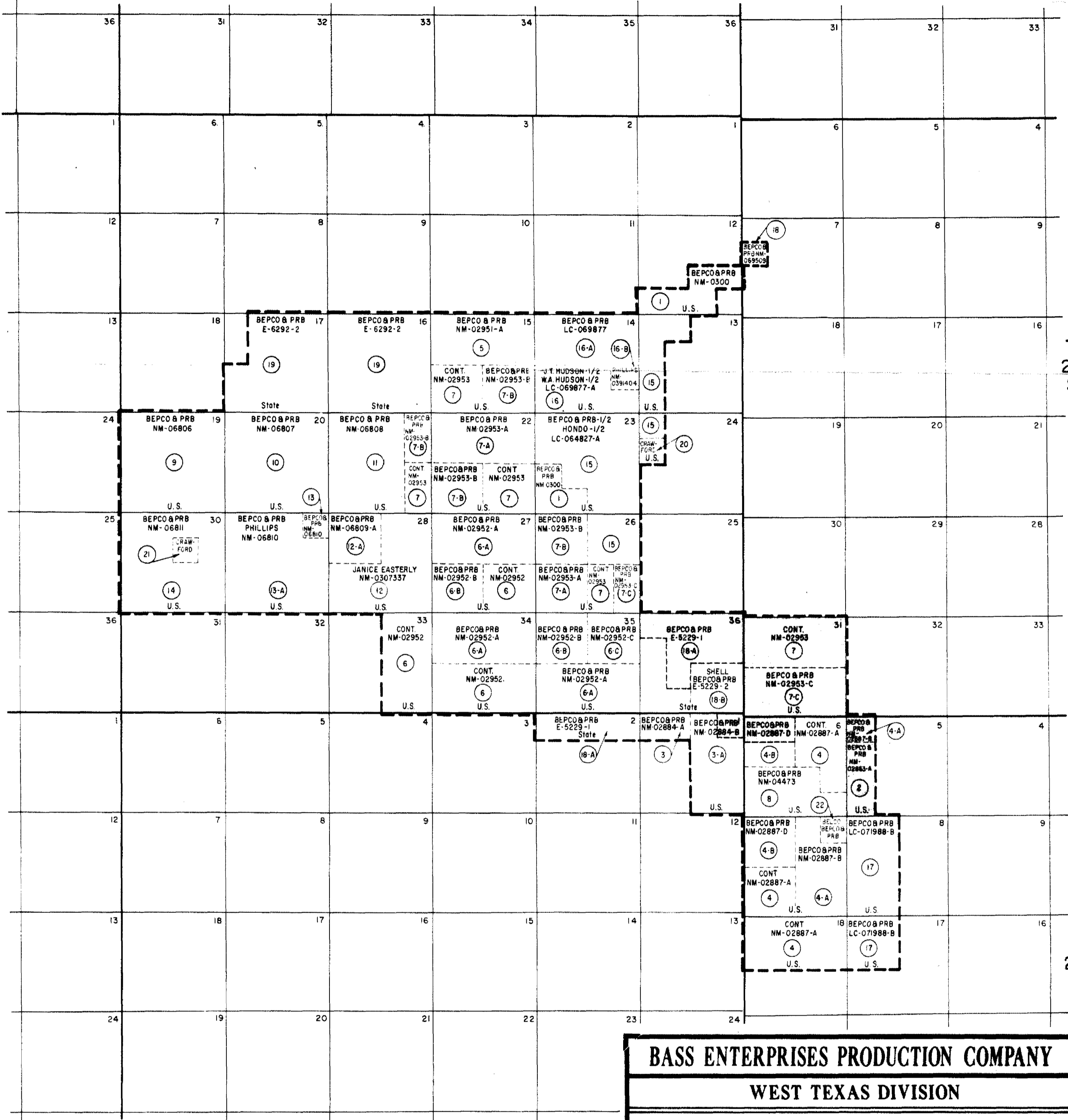


R-30-E




R-31-E



T 22 S

T 23 S

-LEGEND-

-  JAMES RANCH UNIT AREA
-  LANDS PARTIALLY CONDEMNED (Surface inclusive to 6000' below surface)
-  TRACT NUMBER AS LISTED ON EXHIBIT B

BASS ENTERPRISES PRODUCTION COMPANY

WEST TEXAS DIVISION

JAMES RANCH UNIT AREA

EDDY COUNTY, NEW MEXICO

- EXHIBIT A -

Date	11-15-51	Inter By	M.L.J.
Revised	3-16-81	Drafted By	D.A.C.
Scale	1" = 4000'		Dept
			LAND