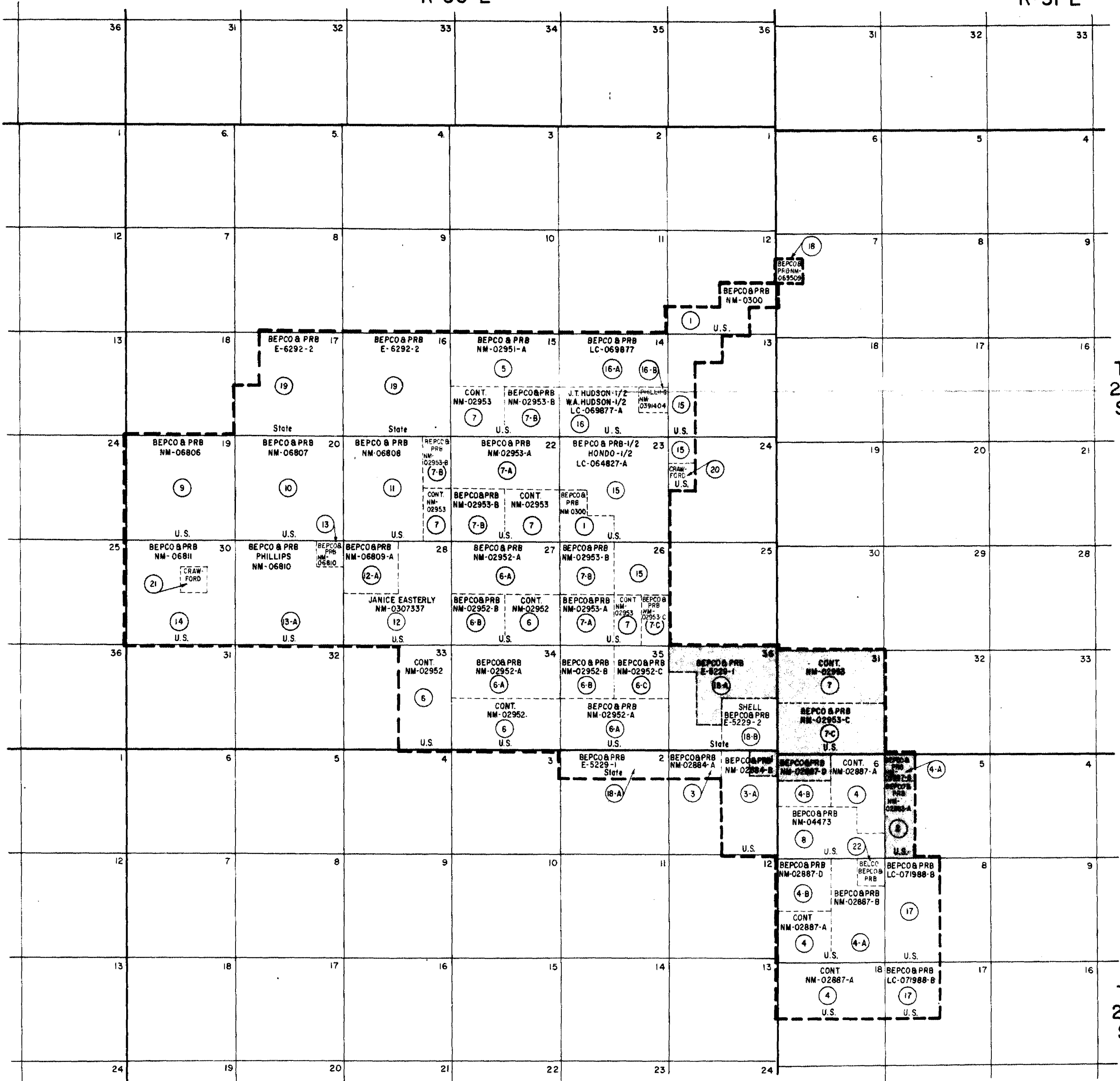


R-30-E




R-31-E



T  
22  
S

T  
23  
S

-LEGEND-

-  JAMES RANCH UNIT AREA
-  LANDS PARTIALLY CONDEMNED  
(Surface inclusive to 6000' below surface)
-  TRACT NUMBER AS LISTED ON EXHIBIT B

**BASS ENTERPRISES PRODUCTION COMPANY**

**WEST TEXAS DIVISION**

**JAMES RANCH UNIT AREA**  
**EDDY COUNTY, NEW MEXICO**

**- EXHIBIT A -**

Date	11-15-51	Inter. By	M.L.J.	Scale	1" = 4000'
Revised	3-16-81	Drafted By	D.A.C.	Dept.	LAND