

*Terminated*

April 13, 1971

Kelly Oil Company  
1080 Lincoln Tower Building  
1860 Lincoln Street  
Denver, Colorado 80203

Re: East Bisti Unit  
TERMINATION  
San Juan County, New Mexico

ATTENTION: Mr. Leland Frank

Gentlemen:

We are in receipt of your Termination instruments for the East Bisti Unit, San Juan County, New Mexico, as per Section 23 of the Unit Agreement. The Commissioner of Public Lands has this date given approval to your termination, subject to like approval by the United States Geological Survey.

Enclosed are Five (5) Certificates of Termination.

Sincerely yours,

GORDON G. MARCUM, II, Director  
Oil and Gas

AJA/GGM/s

encls.

cc: USGS-Roswell, New Mexico  
OCC- Santa Fe, New Mexico



IN REPLY REFER TO:

UNITED STATES  
DEPARTMENT OF THE INTERIOR  
GEOLOGICAL SURVEY

**RECEIVED**

APR 27 1971

Drawer 1857  
Roswell, New Mexico 88201

OIL CONSERVATION COMPANY

April 26, 1971

**AIRMAIL**

Skeilly Oil Company  
1088 Lincoln Tower Building  
1860 Lincoln Street  
Denver, Colorado 80203

Attention: Mr. Leland Franz

Gentlemen:

Your letter of April 8, 1971 requests approval to terminate the East Bisti unit agreement No. 14-08-0001-8551 San Juan County, New Mexico. The enclosed letter ballots are executed by owners representing in excess of 83 percent of the aggregate working interest participation percentage. You state under "Disposition" on page 3 of your application that "Unit Operator will plug and abandon all wells not being taken over by the former operator or partner or a third party accepting assignment of the well." Under attachment No. 6 you list the producing wells to be retained by the former operator or assignee after dissolving the unit.

We are unable to approve your application until you (1) have satisfactorily completed the abandonment of the unnecessary wells as unit operator and (2) advise us of the equipment which will be installed to measure individual lease production from the Federal and Indian producing leases following termination of the East Bisti unit agreement. Accordingly, the requested May 1, 1971, effective date appears inappropriate and your application will be in condition for approval when the above-described action has been completed.

Sincerely yours,

CARL C. TRAYWICK  
Acting Oil and Gas Supervisor

cc:  
Washington  
Farmington  
NMOCC, Santa Fe  
Com. Pub. Lands, Santa Fe  
Accounting

Drawer 1857  
Roswell, New Mexico 88201

April 12, 1971

Skelly Oil Company  
1860 Lincoln Street  
Denver, Colorado 80203

Attention: Mr. Leland Franz

Gentlemen:

Your 1971 plan of development and operation for the East Bisti unit area, San Juan County, New Mexico, stating that application to terminate the unit agreement will be submitted in the early part of 1971, is hereby accepted for record purposes.

Three copies of the accepted plan are enclosed.

Sincerely yours,

(ORIG. SGB) 11.0 10/10/71

N. O. FREDERICK  
Regional Oil and Gas Supervisor

cc:  
Washington (w/cy of plan)  
Farmington (w/cy of plan)  
NMOCC, Santa Fe (ltr. only)✓  
Com. of Pub. Lands, Santa Fe (ltr. only)



# SKELLY OIL COMPANY

December 29, 1970

EXPLORATION & PRODUCTION DEPARTMENT  
ALASKA-ROCKY MOUNTAIN DISTRICT

E. R. (RAY) SMITH, EXPLORATION & PRODUCTION MANAGER  
F. L. FRANZ, PRODUCTION MANAGER  
C. D. WILLIAMS, EXPLORATION MANAGER

ADDRESS REPLY TO:  
1088 LINCOLN TOWER BUILDING  
1860 LINCOLN STREET  
DENVER, COLORADO 80203

RE: PLAN OF OPERATIONS  
EAST BISTI UNIT  
SAN JUAN COUNTY, NEW MEXICO

Director (6)  
United States Geological Survey  
P. O. Drawer 1857  
Roswell, New Mexico 88201

Commissioner of Public Lands (3)  
The State of New Mexico  
Capitol Annex Building  
Santa Fe, New Mexico 87501

Oil Conservation Commission (3)  
The State of New Mexico  
Capitol Annex Building  
Santa Fe, New Mexico 87501

Gentlemen:

In accordance with Section 12 of the Unit Agreement for the development and operation of the East Bisti Unit, San Juan County, New Mexico, Skelly Oil Company respectfully submits for your approval a Plan of Development and Operation of the subject Unit for 1971.

## PAST OPERATION

The East Bisti Unit became effective October 1, 1963 with Skelly Oil Company as Unit Operator. Injection facilities were constructed and injection of water commenced during February, 1965.

Cumulative water injection to November 1, 1970 was 30,703,260 barrels. The average daily injection rate during October, 1970 was 9,472 barrels.

Cumulative oil production to November 1, 1970 from the Unit area has been 6,767,031 barrels. The average daily producing rate during October, 1970 was 317 barrels of oil.

## PLAN OF OPERATION FOR 1971

Application to terminate Unit operations will be submitted in the early part of 1971. Wells which are producing at an economic rate at the time the Unit is terminated will be returned to the former Operator.

Yours very truly,

  
Leland Franz, Chairman  
Working Interest Owners Committee

LF:FLR/pae



# SKELLY OIL COMPANY

December 29, 1970

EXPLORATION & PRODUCTION DEPARTMENT  
ALASKA-ROCKY MOUNTAIN DISTRICT

E. R. (RAY) SMITH, EXPLORATION & PRODUCTION MANAGER  
F. L. FRANZ, PRODUCTION MANAGER  
C. D. WILLIAMS, EXPLORATION MANAGER

ADDRESS REPLY TO:  
1088 LINCOLN TOWER BUILDING  
1860 LINCOLN STREET  
DENVER, COLORADO 80203

RE: PLAN OF OPERATIONS  
EAST BISTI UNIT  
SAN JUAN COUNTY, NEW MEXICO

Director (6)  
United States Geological Survey  
P. O. Drawer 1857  
Roswell, New Mexico 88201

Commissioner of Public Lands (3)  
The State of New Mexico  
Capitol Annex Building  
Santa Fe, New Mexico 87501

Oil Conservation Commission (3)  
The State of New Mexico  
Capitol Annex Building  
Santa Fe, New Mexico 87501

Gentlemen:

In accordance with Section 12 of the Unit Agreement for the development and operation of the East Bisti Unit, San Juan County, New Mexico, Skelly Oil Company respectfully submits for your approval a Plan of Development and Operation of the subject Unit for 1971.

## PAST OPERATION

The East Bisti Unit became effective October 1, 1963 with Skelly Oil Company as Unit Operator. Injection facilities were constructed and injection of water commenced during February, 1965.

Cumulative water injection to November 1, 1970 was 30,703,260 barrels. The average daily injection rate during October, 1970 was 9,472 barrels.

Cumulative oil production to November 1, 1970 from the Unit area has been 6,767,031 barrels. The average daily producing rate during October, 1970 was 317 barrels of oil.

## PLAN OF OPERATION FOR 1971

Application to terminate Unit operations will be submitted in the early part of 1971. Wells which are producing at an economic rate at the time the Unit is terminated will be returned to the former Operator.

Yours very truly,

  
Leland Franz, Chairman  
Working Interest Owners Committee

LF:FLR/pae



UNITED STATES  
DEPARTMENT OF THE INTERIOR  
GEOLOGICAL SURVEY

Drawer 1857  
Roswell, New Mexico 88201

IN REPLY REFER TO:

AM 8 22  
FEB 1970

2848

February 19, 1970

Skelly Oil Company  
1860 Lincoln Street  
Denver, Colorado 80203

Attention: Mr. Leland Franz

Gentlemen:

Your 1970 plan of development and operation, proposing no drilling and continued waterflood operations for the East Bisti unit area, San Juan County, New Mexico, has been approved on this date subject to like approval by the appropriate State officials.

Three approved copies of the plan are enclosed.

Sincerely yours,

BILLY J. SHOOK  
Acting Oil and Gas Supervisor

cc:  
Washington (w/cy. of plan)  
Farmington (w/cy. of plan)  
NMOCC, Santa Fe (ltr. only) ✓  
Com. of Pub. Lands, Santa Fe (ltr. only)

271 Jan 6 1971

JANUARY 5, 1971

Shelly Oil Company  
1088 Lincoln Tower Building  
1860 Lincoln Street  
Denver, Colorado 80203

Re: East Bisti Unit  
Plan of Operations  
San Juan County, New Mexico

ATTENTION: Mr. Leland Frenz

Gentlemen:

The Commissioner of Public Lands has this date approved your 1971 Plan of Development for the East Bisti Unit, San Juan County, New Mexico. This approval is subject to like approval by the United States Geological Survey and the Oil Conservation Commission.

We are retaining two copies for our files and enclosing one executed copy to you.

Please remit a three (\$3.00) Dollar filing fee.

Sincerely yours,

GORDON G. MARCUM, II, Director  
Oil and Gas Department

AJA/GCM/s  
encls. 1

cc: USGS-Borwell, New Mexico  
OCC-Santa Fe, New Mexico ✓



# SKELLY OIL COMPANY

TULSA 2, OKLAHOMA

PRODUCTION DEPARTMENT

C. L. BLACKSHER, VICE PRESIDENT

W. P. WHITMORE, MGR. PRODUCTION

W. D. CARSON, MGR. TECHNICAL SERVICES

ROBERT G. HILTZ, MGR. JOINT OPERATIONS

GEORGE W. SELINGER, MGR. CONSERVATION

October 29, 1963

Re: East Bisti Unit  
San Juan County, New Mexico

Mr. A. L. Porter, Director  
New Mexico Oil Conservation Commission  
P. O. Box 871  
Santa Fe, New Mexico

Dear Sir:

Attached is a copy of the Certification Determination for the East Bisti Unit which has been executed by the Acting Director of the United States Geological Survey and the Assistant Area Director of the Bureau of Indian Affairs. In accordance with Section 23 of the Unit Agreement, the Unit became effective October 1, 1963.

Also attached are revised copies of Exhibits "A", "B" and "C-2" to the Unit Agreement. Conformed copies of the Unit Agreement are now being assembled and you will be furnished a copy as soon as possible.

Very truly yours,

HRW:sw  
Attach.



**OIL CONSERVATION COMMISSION**

P. O. BOX 2088

SANTA FE, NEW MEXICO 87501

January 22, 1970

2848

Skelly Oil Company  
1860 Lincoln Street  
Denver, Colorado 80203

Attention: Mr. Leland Franz

Re: Plan of Operations  
East Bisti Unit, San Juan  
County, New Mexico

Gentlemen:

This is to advise that the New Mexico Oil Conservation Commission has this date approved the Plan of Development and Operation for the calendar year 1970 for the East Bisti Unit, San Juan County, New Mexico, subject to like approval by the United States Geological Survey and the Commissioner of Public Lands of the State of New Mexico.

Two approved copies of the plan are returned herewith.

Very truly yours,

A. L. PORTER, Jr.  
Secretary-Director

ALP/JEK/og

cc: United States Geological Survey - Roswell  
Commissioner of Public Lands - Santa Fe

C  
O  
P  
Y

JAN 7 1970

January 5, 1970

C  
O  
P  
Y  
  
Skelly Oil Company  
1860 Lincoln Street  
Denver, Colorado 80203

Re: Plan of Operations  
East Bisti Unit  
San Juan County, New Mexico

ATTENTION: Mr. Leland Franz

Gentlemen:

The Commissioner of Public Lands has this date approved your 1969 Plan of Development, which calls for no drilling during 1970, but will continue injection into the present water injection wells. This approval is subject to like approval by the United States Geological Survey and the Oil Conservation Commission.

One approved copy of the plan is enclosed.

Very truly yours,

Ted Bilberry, Director  
Oil and Gas Department

TB/ML/s

encl.

cc: USGS-Roswell, New Mexico  
OCC- Santa Fe, New Mexico



185281 1969

# SKELLY OIL COMPANY

1860 Lincoln Street  
Denver, Colorado 80203

December 23, 1969

Re: Plan of Operations  
East Bisti Unit  
San Juan County, New Mexico

Director (6)  
United States Geological Survey  
P. O. Drawer 1857  
Roswell, New Mexico 88201

Commissioner of Public Lands (3)  
The State of New Mexico  
Capitol Annex Building  
Santa Fe, New Mexico 87501

Oil Conservation Commission (3)  
The State of New Mexico  
Capitol Annex Building  
Santa Fe, New Mexico 87501

All Working Interest Owners

Gentlemen:

In accordance with Section 12 of the Unit Agreement for the development and operation of the East Bisti Unit, San Juan County, New Mexico, Skelly Oil Company respectfully submits for your approval a Plan of Development and Operation of the subject Unit for 1970.

## PAST OPERATION

The East Bisti Unit became effective October 1, 1963 with Skelly Oil Company as Unit Operator. Injection facilities were constructed and injection of water commenced during February, 1965.

Cumulative water injection to November 1, 1969 was 23,976,722 barrels. The average daily injection rate during October, 1968 was 14,154 barrels.

Cumulative oil production to November 1, 1968 from the Unit area has been 6,650,790 barrels. The average daily producing rate during October, 1969 was 418 barrels of oil.

## DEVELOPMENT PLANS FOR 1970

Plans are to continue injection into the present water injection wells. No drilling is planned for additional oil recovery wells nor for the conversion of any wells to water injection during 1970.

Approved January 22, 1970

*A. L. Porter*  
Secretary-Director

NEW MEXICO OIL CONSERVATION COMMISSION

LF:FLR/mel

Yours very truly,

*Leland Franz*  
Leland Franz, Chairman  
Working Interest Owners Committee



IN REPLY REFER TO:

UNITED STATES  
DEPARTMENT OF THE INTERIOR  
GEOLOGICAL SURVEY

Drawer 1857  
Roswell, New Mexico 88201

69 MAR 6 AM 8 05  
March 5, 1969

Shelly Oil Company  
1860 Lincoln Street  
Denver, Colorado 80203

Attention: Mr. Leland Frank

Gentlemen:

Your 1969 plan of development and operation, proposing no drilling and continued waterflood operations for the East Bisti unit area, San Juan County, New Mexico, has been approved on this date subject to like approval by the appropriate State officials.

Three approved copies of the plan are enclosed.

Sincerely yours,

(ORIG. \$60.) BILLY J. SHOGER

BILLY J. SHOGER  
Acting Oil and Gas Supervisor

cc:  
Washington (w/cy. of plan)  
Farmington (w/cy. of plan)  
NMOCC, Santa Fe (ltr. only) ✓  
Com. of Pub. Lands, Santa Fe (ltr. only)

Case 2848

GILBERT, WHITE AND GILBERT  
ATTORNEYS AND COUNSELORS AT LAW  
BISHOP BUILDING  
SANTA FE, NEW MEXICO

100  
CARL H. GILBERT - (1891-1963)  
L.C. WHITE  
WILLIAM W. GILBERT  
SUMNER S. KOCH  
WILLIAM B. KELLY

June 3, 1963

Mr. A. L. Porter, Jr., Director  
New Mexico Oil Conservation Commission  
P. O. Box 871  
Santa Fe, New Mexico

Re: Skelly Oil Company's application for  
approval of the East Bisti Unit Agreement.  
Tentative hearing date: July 1963

Dear Mr. Porter:

We herewith enter our appearance in the above matter  
as local counsel for Skelly Oil Company. I would appreciate  
this appearance being made a part of the record.

Very truly yours,

  
L. C. WHITE

LCW/ab

DOCKET MAILED

Date 6-28-63

100-44388-100

## MAILING LIST

Amerada Petroleum Corporation  
Amerada Building  
Tulsa, Oklahoma  
Attn: Mr. C. H. Danckertsen  
Mr. J. C. Blackwood

Arrowhead Exploration Company  
1219 Mile High Center  
Denver, Colorado  
Attn: Mr. Dean C. Wellman

The Atlantic Refining Company  
P. O. Box 2819  
Dallas 21, Texas  
Attn: Dr. H. A. Kock, Jr.

The Atlantic Refining Company  
760 Petroleum Club Building  
Denver 2, Colorado  
Attn: Mr. T. O. Davis (2)

Atlas Corporation  
2000 National Bank of Tulsa Bldg.  
Tulsa, Oklahoma  
Attn: Mr. N. B. Gove

Benson-Montin-Greer Drilling Corp.  
158 Petroleum Center Building  
Farmington, New Mexico  
Attn: Mr. Virgil Stoabs

Brookhaven Oil Company  
P. O. Box 1267  
Scottsdale, Arizona  
Attn: Mr. Thomas B. Scott, Jr.

Elliott & Hall  
P. O. Box 703  
Roswell, New Mexico  
Attn: Mr. Frank O. Elliott

El Paso Natural Gas Products Company  
P. O. Box 1161  
El Paso, Texas  
Attn: Mr. Lee Ayers

Frankfort Oil Company  
P. O. Box 747  
Dallas, Texas  
Attn: Mr. Frank M. Cheatham  
Mr. Robert J. Womack (Engr.)

Frankfort Oil Company  
108 Gulf Building  
Midland, Texas (4)

Gulf Oil Corporation  
P. O. Box 1938  
Roswell, New Mexico  
Attn: District Production Manager

Humble Oil & Refining Company  
P. O. Box 3082  
Durango, Colorado  
Attn; Mr. B. M. Bradley

Humble Oil & Refining Company  
P. O. Box 120  
Denver 2, Colorado  
Attn: Mr. J. Roy Dorrough

Mr. John A. Lee  
P. O. Box 29  
Durango, Colorado

**Mobil Oil Company**  
**612 South Flower Street**  
**Los Angeles, California**  
**Attn: Mr. O. E. Vanmeter, Jr.**  
**Mr. D. G. Kingman**

Proposed East Bisti Unit  
Mailing List  
Page No. 2

Mobil Oil Company  
10737 South Shoemaker Road  
Santa Fe Springs, California  
Attn: Mr. H. H. Carrick, Jr.

Monsanto Chemical Company  
1310 Denver Club Building  
Denver 2, Colorado  
Attn: Mr. J. Murphy, Jr.  
Mr. J. T. Reagan (Engr.)

Moore-Moore-Miller  
2904 Liberty Building  
Oklahoma City, Oklahoma  
Attn: Mr. Rex R. Moore, Jr.

Pan American Petroleum Corporation  
P. O. Box 1410  
Fort Worth, Texas  
Attn: Mr. Bruce A. Landis, Jr.  
Mr. Alex Clarke, Jr. (Oper.)  
Mr. Kenneth J. Barr (Engr.)

Pan American Petroleum Corporation  
P. O. Box 487  
Farmington, New Mexico  
Attn: Mr. G. W. Eaton

Val R. Reese & Associates  
Sims Building  
Albuquerque, New Mexico

Mr. H. F. Sears  
424 Petroleum Building  
Amarillo, Texas

Shell Oil Company  
P. O. Box 1200  
Farmington, New Mexico  
Attn: Mr. J. E. Dozier, Jr. (Oper.)  
Mr. C. L. DesBrisay (Engr.)

Shell Oil Company  
P. O. Box 3397 Terminal Annex  
Los Angeles 54, California  
Attn: Production Department (2)

Sinclair Oil & Gas Company  
601 Denver Club Building  
Denver 2, Colorado  
Attn: Mr. W. A. Walther, Jr. (3)  
Mr. B. R. Roark (Engr.)

Skelly Oil Company  
P. O. Box 1650  
Tulsa 2, Oklahoma  
Attn: Mr. R. G. Hiltz

Skelly Oil Company  
P. O. Drawer 510  
Farmington, New Mexico  
Attn: Mr. W. Singley, Jr.

Skelly Oil Company  
P. O. Box 38  
Hobbs, New Mexico  
Attn: Mr. H. E. Aab

Southern Union Gas Company  
P. O. Box 815  
Farmington, New Mexico  
Attn: Production Superintendent

Standard Oil Company of Texas  
P. O. Box 1249  
Houston 1, Texas  
Attn: Mr. C. N. Segnar (4)

Standard Oil Company of Texas  
Drawer "S"  
Monahans, Texas  
Attn: Mr. S. J. Mathews, Jr.

Proposed East Bisti Unit  
Mailing List  
Page No. 3

Sun Oil Company  
P. O. Box 1798  
Denver, Colorado  
Attn: Mr. J. A. Prather  
Mr. J. M. Hansell  
Mr. J. R. Boshard

Sunray DX Oil Company  
101 University Boulevard Building  
Denver 6, Colorado  
Attn: Mr. A. E. Meissner

Sunray DX Oil Company  
P. O. Box 2039  
Tulsa, Oklahoma  
Attn: Mr. R. W. Griffith (5)

Texaco, Inc.  
P. O. Box 2100  
Denver 1, Colorado  
Attn: Mr. J. F. Neill

Union Texas Petroleum  
P. O. Box 2120  
Houston 1, Texas  
Attn: Mr. James B. Henry

Union Texas Petroleum  
Suite B-400  
1740 Broadway  
Denver 2, Colorado  
Attn: Mr. Wm. M. Brodrick  
Mr. Charles M. Heard

Wellshire Development Company  
1402 Denver U. S. National Center  
Denver 2, Colorado  
Attn: Mr. E. L. Fundingsland (3)



OIL CONSERVATION COMMISSION

P. O. BOX 871

SANTA FE, NEW MEXICO

File 2848

June 5, 1963

DOCKET MAILED

Date \_\_\_\_\_

Mr. Ron Jacobs  
Skelly Oil Company  
P. O. Box 1650  
Tulsa 2, Oklahoma

Re: East Bisti Unit, San Juan  
County, New Mexico

Dear Mr. Jacobs:

Pursuant to our telephone conversation, please be advised that the first examiner hearing in July is tentatively set for July 10, 1963. We have tentatively docketed your applications concerning the above unit for the July 10 hearing.

If there should be a change in the hearing date, I will attempt to advise you immediately.

Very truly yours,

J. M. DURRETT, Jr.,  
Attorney

JMD/esr

C  
O  
P  
Y

OIL CONSERVATION COMMISSION

P. O. BOX 2088

SANTA FE, NEW MEXICO 87501

January 9, 1969

2845

C  
O  
P  
Y  
  
Skelly Oil Company  
1860 Lincoln Street  
Denver, Colorado 80203

Attention: Mr. Leland Franz

Re: 1969 Plan of Operations  
East Bisti Unit, San  
Juan County, New Mexico

Gentlemen:

This is to advise that the New Mexico Oil Conservation Commission has this date approved the 1969 Plan of Development and Operation dated December 17, 1968, for the East Bisti Unit, San Juan County, New Mexico, subject to like approval by the United States Geological Survey and the Commissioner of Public Lands of the State of New Mexico.

Two approved copies of the plan are returned herewith.

Very truly yours,

A. L. PORTER, Jr.  
Secretary-Director

ALP/JEK/og

cc: United States Geological Survey - Roswell  
Commissioner of Public Lands - Santa Fe

State of New Mexico



Commissioner of Public Lands



GUYTON B. HAYS  
COMMISSIONER

P. O. BOX 1148  
SANTA FE, NEW MEXICO

December 30, 1968

Skelly Oil Company  
P. O. Box 730  
Hobbs, New Mexico

Re: East Bisti Unit  
Plan of Development  
San Juan County, New Mexico

ATTENTION: Mr. Leland Franz

Gentlemen:

The Commissioner of Public Lands has this date approved your 1969 Plan of Development, which calls for no drilling during 1969. This approval is subject to like approval by the United States Geological Survey and the Oil Conservation Commission.

One approved copy of the plan is enclosed.

Very truly yours,

GUYTON B. HAYS  
COMMISSIONER OF PUBLIC LANDS

BY:  
Malcolm L. Long, Supervisor  
Unit Division

GBH/TB/ML/s  
encl. 1.

cc: USGS-Roswell, New Mexico  
OCC-Santa Fe, New Mexico



# SKELLY OIL COMPANY

1860 Lincoln Street  
Denver, Colorado 80203

December 17, 1968

Re: Plan of Operations  
East Bisti Unit  
San Juan County, New Mexico

Director (6)  
United States Geological Survey  
P. O. Drawer 1857  
Roswell, New Mexico

Commissioner of Public Lands (3)  
The State of New Mexico  
Capitol Annex Building  
Santa Fe, New Mexico

✓ Oil Conservation Commission (3)  
The State of New Mexico  
Capitol Annex Building  
Santa Fe, New Mexico

All Working Interest Owners

Gentlemen:

In accordance with Section 12 of the Unit Agreement for the Development and Operation of the East Bisti Unit, San Juan County, New Mexico, Skelly Oil Company respectfully submits for your approval a Plan of Development and Operation of the subject Unit for 1969.

## PAST OPERATION

The East Bisti Unit became effective October 1, 1963 with Skelly Oil Company as Unit Operator. Injection facilities were constructed and injection of water into 24 injection wells commenced during February, 1965. Water injection into Well No. 13 was discontinued in January, 1968.

During September, 1968, Well No. 28 was recompleted as a water supply well in the Ojo Alamo for approximately 1,000 barrels of water per day.

Cumulative water injection to December 1, 1968 was 19,166,359 barrels. The average daily injection rate during November, 1968 was 13,258 barrels.

Cumulative oil production to November 1, 1968 from the Unit area has been 6,487,685 barrels. The average daily producing rate during October was 505 barrels of oil.

Plan of Operations  
East Bisti Unit  
San Juan County, New Mexico  
Page 2

Remedial work has been performed on 2 water injection wells based on the results obtained from injection profiles.

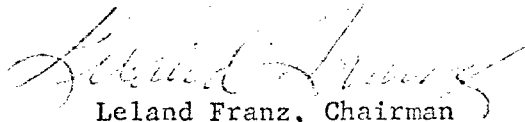
DEVELOPMENT PLANS FOR 1969

Plans are to continue injection into the present water injection wells. No drilling is planned for additional oil recovery wells nor for the conversion of any wells to injection during 1969.

Two additional watered-out Gallup oil wells will be converted to Ojo Alamo water supply wells to supplement the present water source.

Injection profiles will be run on additional water injection wells to determine the need for possible remedial work.

Yours very truly,



Leland Franz, Chairman  
Working Interest Owners Committee

FLR/mel

Approved January 9, 1969  
  
Secretary-Director

NEW MEXICO OIL CONSERVATION COMMISSION



# SKELLY OIL COMPANY

P. O. Box 1650  
TULSA 2, OKLAHOMA

## PRODUCTION DEPARTMENT

C. L. BLACKSHER, VICE PRESIDENT

W. P. WHITMORE, MGR. PRODUCTION

W. D. CARSON, MGR. TECHNICAL SERVICES

ROBERT G. HILTZ, MGR. JOINT OPERATIONS

GEORGE W. SELINGER, MGR. CONSERVATION

October 10, 1963

2848

Mr. A. L. Porter, Jr.  
New Mexico Oil Conservation Commission  
P. O. Box 871  
Santa Fe, New Mexico

Dear Mr. Porter:

Supplementing our letter of September 30, 1963, we are attaching a corrected list of the Unit Well Numbers for our East Bisti Unit, which was approved by Order No. R-2521 dated July 17, 1963, and which went into effect October 1, 1963. There are two corrections on this list, and we have underlined them in red.

Yours very truly,

*George W. Selinger*

MAIN OFFICE OCC

1963 OCT 14

NPM:br  
Attach.

EAST BISTI UNIT  
SAN JUAN COUNTY, NEW MEXICO  
OPERATOR - SKELLY OIL COMPANY

<u>Unit</u> <u>Well No.</u>	<u>Former Operator</u>	<u>Former Lease and Well No.</u>	<u>Location</u>
1	Shell Oil Co.	Mudge-6 No. 12-16	SW/4 NW/4 Sec. 16-25N-11W
2	Shell Oil Co.	Mudge-6 No. 13-16	NW/4 SW/4 Sec. 16-25N-11W
3	Shell Oil Co.	Mudge-6 No. 23-16	NE/4 SW/4 Sec. 16-25N-11W
4	Sunray DX	H. Platero No. 1	SE/4 SW/4 Sec. 15-25N-11W
5	Shell Oil Co.	Mudge-6 No. 34-16	SW/4 SE/4 Sec. 16-25N-11W
6	Shell Oil Co.	Mudge-6 No. 24-16	SE/4 SW/4 Sec. 16-25N-11W
7	Shell Oil Co.	Mudge-6 No. 14-16	SW/4 SW/4 Sec. 16-25N-11W
8	Socony Mobil	Sadie Canuto No. 1	NW/4 NW/4 Sec. 21-25N-11W
9	Socony Mobil	Sadie Canuto No. 2	NE/4 NW/4 Sec. 21-25N-11W
10	Skelly Oil Co.	Navajo "K" No. 1	NW/4 NE/4 Sec. 21-25N-11W
11	Shell Oil Co.	J. Moore No. 21-22A	NE/4 NW/4 Sec. 22-25N-11W
12	Sun Oil Co.	Ka-Na-Pah No. 2	NW/4 NE/4 Sec. 22-25N-11W
13	Gulf Oil Corp.	Carson-Fed No. 5	SW/4 NE/4 Sec. 24-25N-11W
14	Sunray DX	Ki-Yah-De-Tah No. 1	SW/4 NW/4 Sec. 24-25N-11W
15	Sunray DX	Bittoney Nez No. 1	SW/4 NE/4 Sec. 23-25N-11W
16	Sun Oil Co.	Ka-Na-Pah No. 1	SE/4 NE/4 Sec. 22-25N-11W
17	Gulf Oil Corp.	Tah-Nez-Bah No. 1	NE/4 SE/4 Sec. 21-25N-11W
18	Socony Mobil	Ah-Nus-Bah No. 1	NE/4 SW/4 Sec. 22-25N-11W
19	Sunray DX	Es-Ka-Nel-E-Wood No. 1	NE/4 SE/4 Sec. 22-25N-11W
20	Sun Oil Co.	Ko-Sa-No. 1	NW/4 SW/4 Sec. 23-25N-11W
21	Sunray DX	Mar-Ga-Le-Ta No. 1	NW/4 SE/4 Sec. 23-25N-11W
22	Gulf Oil Corp.	Carson-Fed No. 4	NE/4 SW/4 Sec. 24-25N-11W
23	Socony Mobil	Deet-So-Sa No. 2	NW/4 SE/4 Sec. 24-25N-11W
24	Wellshire Dev. Co.	Me-Ga-El No. 2	SW/4 SE/4 Sec. 19-25N-10W
25	Sun Oil Co.	Ith-Hal-E-Wood No. 1	SW/4 SW/4 Sec. 19-25N-10W
26	Socony Mobil	Deet-So-Sa No. 1	SW/4 SE/4 Sec. 24-25N-11W
27	Gulf Oil Corp.	Carson-Fed No. 3	SW/4 SW/4 Sec. 24-25N-11W
28	Sunray Dx	Mar-Ga-Le-Ta No. 2	SE/4 SE/4 Sec. 23-25N-11W
29	Sun Oil Co.	Ko-Sa No. 2	SE/4 SW/4 Sec. 23-25N-11W
30	Sunray Dx	Es-Ka-Nel-E-Wood No. 2	SW/4 SE/4 Sec. 24-25N-11W
31	Socony Mobil	Ken-No-To No. 1	NE/4 NE/4 Sec. 26-25N-11W
32	Sunray DX	Es-Ka-Ba-Ey No. 1	NE/4 NW/4 Sec. 25-25N-11W
33	Sunray DX	Ka-Des-Pah No. 1	NW/4 NE/4 Sec. 25-25N-11W
34	Sun Oil Co.	A. Eaton No. 2	NE/4 NW/4 Sec. 30-25N-10W
35	Atlantic Ref. Co.	Fred Francisco No. 2	NW/4 NE/4 Sec. 30-25N-10W
36	EPNG Prod. Co.	Brookhaven "A" No. 5-A	SW/4 NW/4 Sec. 29-25N-10W
37	Atlantic Ref. Co.	Fred Francisco No. 1	SW/4 NE/4 Sec. 30-25N-10W
38	Sun Oil Co.	A. Eaton No. 1	SW/4 NW/4 Sec. 30-25N-10W
39	Sunray DX	Ka-Des-Pah No. 2	SE/4 NE/4 Sec. 25-25N-11W
40	Sunray Dx	Es-Ka-Ba-Ey No. 2	SW/4 NW/4 Sec. 25-25N-11W
41	Shell Oil Co.	E. W. Mudge-5 No. 1	NE/4 SE/4 Sec. 27-25N-11W
42	Skelly Oil Co.	J. C. Daum No. 1	NE/4 SE/4 Sec. 26-25N-11W
43	Sun Oil Co.	H. Begay No. 1	NW/4 SW/4 Sec. 25-25N-11W
44	Gulf Oil Corp.	Carson Fed No. 1	NE/4 SW/4 Sec. 30-25N-10W
45	Sunray DX	N. Eaton No. 2	NW/4 SE/4 Sec. 30-25N-10W
46	EPNG Prod. Co.	Brookhaven "A" No. 3-A	NE/4 SW/4 Sec. 29-25N-10W
47	EPNG Prod. Co.	Brookhaven "A" No. 4-2	NE/4 SE/4 Sec. 29-25N-10W
48	Skelly Oil Co.	L. E. Lockhart No. 6	NE/4 SE/4 Sec. 28-25N-10W
49	Skelly Oil Co.	L. E. Lockhart No. 5	SW/4 SE/4 Sec. 28-25N-10W
50	Elliott & Hall	Federal "T" No. 5T	SW/4 SW/4 Sec. 28-25N-10W
51	EPNG Prod. Co.	Brookhaven "A" No. 2-A	SW/4 SE/4 Sec. 29-25N-10W
52	EPNG Prod. Co.	Brookhaven "A" No. 1-A	SW/4 SW/4 Sec. 29-25N-10W
53	Sunray DX	N. Eaton No. 1	SE/4 SE/4 Sec. 30-25N-10W
54	Gulf Oil Corp.	Carson Fed No. 2	SW/4 SW/4 Sec. 30-25N-10W
55	Skelly Oil Co.	Lockhart "A" No. 2	NE/4 NW/4 Sec. 31-25N-10W
56	Skelly Oil Co.	Lockhart "A" No. 1	NE/4 NE/4 Sec. 31-25N-10W
57	EPNG Prod. Co.	Todson No. 1	NE/4 NW/4 Sec. 32-25N-10W
58	EPNG Prod. Co.	State Pool No. 1	NE/4 NE/4 Sec. 32-25N-10W
59	Elliott & Hall	Federal "T" No. 4T	NW/4 NW/4 Sec. 33-25N-10W
60	Skelly Oil Co.	L. E. Lockhart No. 4	NE/4 NE/4 Sec. 33-25N-10W
61	Atlas Minerals	Atlas "A" No. 2-A	SE/4 NW/4 Sec. 34-25N-10W

EAST BISTI UNIT  
CONTINUED  
PAGE 2

Unit Well No.	Former Operator	Former Lease and Well No.	Location
62	Monsanto Chemical	Atlas No. 2	SW/4 NW/4 Sec. 34-25N-10W
63	Skelly Oil Co.	L. E. Lockhart No. 3	SW/4 NE/4 Sec. 33-25N-10W
64	Elliott & Hall	Federal "T" No. 3T	SE/4 NW/4 Sec. 33-25N-10W
65	Moore, Moore & Miller	Caltrider No. 1	SE/4 NE/4 Sec. 32-25N-10W
66	Moore, Moore & Miller	Irish No. 1	SE/4 NW/4 Sec. 32-25N-10W
67	Humble O&R Co.	State "AY" No. 1	NE/4 SE/4 Sec. 32-25N-10W
68	Elliott & Hall	Federal "T" No. 2T	NW/4 SW/4 Sec. 33-25N-10W
69	Skelly Oil Co.	L. E. Lockhart No. 2	NE/4 SE/4 Sec. 33-25N-10W
70	Monsanto Chemical	Frank No. 1	NW/4 SW/4 Sec. 34-25N-10W
71	Monsanto Chemical	Atlas No. 1	NW/4 SE/4 Sec. 34-25N-10W
72	Atlas Minerals	Atlas No. 1	NE/4 SE/4 Sec. 34-25N-10W
73	Wellshire Dev. Co.	Federal No. 1	SW/4 SE/4 Sec. 35-25N-10W
74	Monsanto Chemical	Atlas No. 3	SE/4 SW/4 Sec. 35-25N-10W
75	Atlas Minerals	Atlas "A" No. 1-A	SW/4 SW/4 Sec. 35-25N-10W
76	Monsanto Chemical	Blanche No. 1	SW/4 SE/4 Sec. 34-25N-10W
77	Elliott Prod. Co.	Fed "C" No. 1	SE/4 SW/4 Sec. 34-25N-10W
78	Skelly Oil Co.	L. E. Lockhart No. 1	SW/4 SE/4 Sec. 33-25N-10W
79	Elliott & Hall	Federal "T" No. 1	SE/4 SW/4 Sec. 33-25N-10W
80	Humble O&R Co.	State "AY" No. 2	SE/4 SE/4 Sec. 32-25N-10W
81	Amerada Petro.	Ye-Na-Pah-White No. 1	NE/4 NW/4 Sec. 4-24N-10W
82	Moore, Moore & Miller	Scott No. 1	NW/4 NE/4 Sec. 4-24N-10W
83	Moore, Moore & Miller	Scott No. 2	NW/4 NW/4 Sec. 3-24N-10W
84	EPNG Prod. Co.	Moss No. 1	NW/4 NE/4 Sec. 3-24N-10W
85	Humble O&R Co.	State "AZ" No. 1	NW/4 NW/4 Sec. 2-24N-10W
86	Humble O&R Co.	Bisti Oil Unit No. 1	NW/4 NE/4 Sec. 2-24N-10W
87	Standard of Texas	Federal-9 No. 1-2	SW/4 NW/4 Sec. 1-24N-10W
88	Humble O&R Co.	State "AZ" No. 3	SE/4 NE/4 Sec. 2-24N-10W
89	Humble O&R Co.	State "AZ" No. 2	SE/4 NW/4 Sec. 2-24N-10W
90	EPNG Prod. Co.	Moss No. 2	SE/4 NE/4 Sec. 3-24N-10W
91	Moore, Moore & Miller	Scott No. 3	SE/4 NW/4 Sec. 3-24N-10W
92	Moore, Moore & Miller	Scott No. 4	SE/4 NE/4 Sec. 4-24N-10W
93	Moore, Moore & Miller	Scott No. 5	NE/4 SW/4 Sec. 3-24N-10W
94	EPNG Prod. Co.	Moss No. 3	NW/4 SE/4 Sec. 3-24N-10W
95	Pan American	State "AW" No. 1	NW/4 SW/4 Sec. 2-24N-10W
96	Pan American	State "AV" No. 1	NW/4 SE/4 Sec. 2-24N-10W
97	Standard of Texas	Federal-9 No. 1-3	NW/4 SW/4 Sec. 1-24N-10W
98	Pan American	R. L. Hairston No. 2	SW/4 SE/4 Sec. 6-24N- 9W
99	Standard of Texas	Federal-9 No. 1-4	SE/4 SE/4 Sec. 1-24N-10W
100	Standard of Texas	Federal-9 No. 1-1	SE/4 SW/4 Sec. 1-24N-10W
101	Pan American	State "AV" No. 2	SE/4 SE/4 Sec. 2-24N-10W
102	Pan American	State "AW" No. 2	SE/4 SW/4 Sec. 2-24N-10W
103	EPNG Prod. Co.	Moss No. 4	SE/4 SE/4 Sec. 3-24N-10W
104	Pan American	Rutter No. 1	NW/4 NW/4 Sec. 10-24N-10W
105	Standard of Texas	Federal-11 No. 11-1	NE/4 NE/4 Sec. 11-24N-10W
106	Standard of Texas	Federal-9 No. 12-3	NW/4 NW/4 Sec. 12-24N-10W
107	Standard of Texas	Federal-9 No. 12-2	NW/4 NE/4 Sec. 12-24N-10W
108	Standard of Texas	Federal-7 No. 7-2	NW/4 NW/4 Sec. 7-24N- 9W
109	Standard of Texas	Federal-7 No. 7-5	NW/4 NE/4 Sec. 7-24N- 9W
110	Pan American	E. H. Heggie No. 1	SW/4 NE/4 Sec. 8-24N- 9W
111	Standard of Texas	Federal-7 No. 7-6	SE/4 NE/4 Sec. 7-24N- 9W
112	Standard of Texas	Federal-7 No. 7-3	SE/4 NW/4 Sec. 7-24N- 9W
113	Standard of Texas	Federal-9 No. 12-1	SE/4 NE/4 Sec. 12-24N-10W
114	Standard of Texas	Federal-9 No. 12-4	SE/4 NW/4 Sec. 12-24N-10W
115	Standard of Texas	Federal-7 No. 7-1	NW/4 SW/4 Sec. 7-24N- 9W
116	Standard of Texas	Federal-7 No. 7-4	NW/4 SE/4 Sec. 7-24N- 9W
117	Standard of Texas	Federal-8 No. 8-1	SE/4 SE/4 Sec. 8-24N- 9W
118	Standard of Texas	Federal-7 No. 8-2	SE/4 SW/4 Sec. 8-24N- 9W
119	Standard of Texas	Federal-10 No. 13-1	NE/4 NE/4 Sec. 13-24N-10W





MAIN OFFICE OCC

# SKELLY OIL COMPANY

P. O. Box 1650

1963 OCT 2 PM 1:14

TULSA 2, OKLAHOMA  
September 30, 1963

PRODUCTION DEPARTMENT

C. L. BLACKSHER, VICE PRESIDENT

W. P. WHITMORE, MGR. PRODUCTION

W. D. CARSON, MGR. TECHNICAL SERVICES

ROBERT G. HILTZ, MGR. JOINT OPERATIONS

GEORGE W. SELINGER, MGR. CONSERVATION

2845

Mr. A. L. Porter, Jr.  
New Mexico Oil Conservation Commission  
P. O. Box 871  
Santa Fe, New Mexico

Dear Mr. Porter:

This is to advise that our East Bisti Unit, which was approved by Order No. R-2521 dated July 17, 1963, will go into effect October 1, 1963.

We are attaching a list of the unit well numbers which will hereafter designate each of the wells in this Unit, showing the former operator, former lease and well number, and the location.

Yours very truly,

*George W. Selinger*

NPM:br  
Attach.



UNITED STATES  
DEPARTMENT OF THE INTERIOR  
GEOLOGICAL SURVEY

Drawer 1857  
Roswell, New Mexico 88201

2848  
January 5, 1968

Skelly Oil Company  
1860 Lincoln Street  
Denver, Colorado 80203

Attention: Mr. Leland Franz

Gentlemen:

Your 1968 plan of development and operation, proposing no drilling and continued waterflood operations for the East Bisti unit area, San Juan County, New Mexico, has been approved on this date subject to like approval by the appropriate State officials.

Three approved copies of the plan are enclosed.

Sincerely yours,

(ORIG. SGN.) JOHN A. ANDERSON

JOHN A. ANDERSON  
Regional Oil and Gas Supervisor

cc:  
Washington (w/cy. of plan)  
Farmington (w/cy. of plan)  
NMOCC, Santa Fe (ltr. only) ✓  
Com. of Pub. Lands, Santa Fe (ltr. only)

MAIN OFFICE 000

60 JAN 8 AM 8 19

'68

**OIL CONSERVATION COMMISSION**

**P. O. BOX 2088**

**SANTA FE, NEW MEXICO 87501**

2848

**January 4, 1968**

**Skelly Oil Company  
1860 Lincoln Street  
Denver, Colorado 80203**

**Attention: Mr. Leland Franz**

**Re: 1968 Plan of Operations and  
Development - East Bisti Unit,  
San Juan County, New Mexico**

**Gentlemen:**

**This is to advise that the New Mexico Oil Conservation Commission has this date approved the 1968 Plan of Operations and Development dated December 14, 1967, for the East Bisti Unit, San Juan County, New Mexico, subject to like approval by the United States Geological Survey and the Commissioner of Public Lands of the State of New Mexico.**

**Two approved copies of the plan are returned herewith.**

**Very truly yours,**

**A. L. PORTER, Jr.  
Secretary-Director**


**ALP/JHK/og  
Enclosures**

**cc: Commissioner of Public Lands  
Santa Fe, New Mexico**

**United States Geological Survey  
Drawer 1857  
Roswell, New Mexico 88201**

C  
O  
P  
Y

# State of New Mexico



## Commissioner of Public Lands



December 28, 1967

GUYTON B. HAYS  
COMMISSIONER

P. O. BOX 1148  
SANTA FE, NEW MEXICO

Skelly Oil Company  
P. O. Box 730  
Hobbs, New Mexico

MAIN OFFICE

Re: East Bisti Unit  
Plan of Development  
San Juan County, New Mexico  
DEC 29 PM 1 19

ATTENTION: Mr. Leland Franz

Gentlemen:

The Commissioner of Public Lands has this date approved your 1968 Plan of Development, which calls for no additional wells to be converted to injection wells, nor will there be any drilling of recovery wells during 1968, this approval is subject to like approval by the United States Geological Survey and the Oil Conservation Commission.

One approved copy of the Plan is enclosed.

Very truly yours,

GUYTON B. HAYS  
COMMISSIONER OF PUBLIC LANDS

BY:  
Eddie Lopez, Supervisor  
Unit Division

GBH/TB/EL/s  
encl. 1.

cc: USGS-Roswell, New Mexico  
OCC- Santa Fe, New Mexico.

OIL CONSERVATION COMMISSION

P. O. BOX 871

SANTA FE, NEW MEXICO

*January 4, 1968*

*Skelly Oil Company  
1860 Lincoln Street  
Denver, Colorado 80203*

ATTENTION: *Mr. Leland Franz*

RE: *1968 Plan of Operations*  
*and Development*  
*East Bisti* Unit  
*San Juan*  
County *y*, New Mexico.

Gentlemen:

This is to advise that the New Mexico Oil Conservation Commission has this date approved the *1968 Plan of Operations and Development dated*  
*December 14, 1967*  
for the *East Bisti* Unit *San Juan*  
County *y*, New Mexico, subject to like approval by the United States Geological Survey and the Commissioner of Public Lands of the State of New Mexico.

*Two* approved copies of the *plan are*  
returned herewith.

Very truly yours,

A. L. PORTER, Jr.,  
Secretary-Director

cc: *Commissioner of Public Lands  
Santa Fe, New Mexico*

*United States Geological Survey  
Drawer 1857  
Roswell, New Mexico 88201*



# SKELLY OIL COMPANY

1860 Lincoln Street  
Denver, Colorado 80203

MAIN OFFICE CDD

December 14, 1967

'67 DEC 22 AM 11 10

Re: Plan of Operations  
East Bisti Unit  
San Juan County, New Mexico

Director (6)  
United States Geological Survey  
P. O. Drawer 1857  
Roswell, New Mexico

Commissioner of Public Lands (3)  
The State of New Mexico  
Capitol Annex Building  
Santa Fe, New Mexico

Oil Conservation Commission (3)  
The State of New Mexico  
Capitol Annex Building  
Santa Fe, New Mexico

All Working Interest Owners

Gentlemen:

In accordance with Section 12 of the Unit Agreement for the Development and Operation of the East Bisti Unit, San Juan County, New Mexico, Skelly Oil Company respectfully submits for your approval a plan of development and operation of the subject Unit for 1968.

## PAST OPERATION

The East Bisti Unit became effective October 1, 1963 with Skelly Oil Company as Unit Operator. Injection facilities were constructed and injection of water into 24 injection wells commenced during February, 1965.

During September, 1967, Well No. 79 was recompleted as a water supply well in the Ojo Alamo for approximately 1,650 barrels of water per day.

Cumulative water injection to December 1, 1967 was 14,454,019 barrels. The average daily injection rate during November, 1967 was 12,993 barrels.

Cumulative oil production to November 1, 1967 from the Unit area has been 6,305,387 barrels. The average daily producing rate during October was 471 barrels of oil.

OPERATION AND DEVELOPMENT  
East Bisti Unit  
December 14, 1967  
Page 2

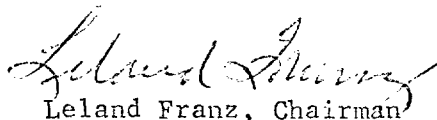
DEVELOPMENT PLANS FOR 1968

Plans are to continue injection into the present water injection wells. No drilling is planned for additional oil recovery wells nor for the conversion of any wells to injection during 1968.

Based on the performance of Unit Well No. 79, the Ojo Alamo will be studied for possible additional water supply wells.


Injectivity profiles were run on 5 water injection wells during November, 1967. The results of these surveys indicate that further study of all injection wells will be required and some remedial work performed to insure flooding of the proper zones.

Yours very truly,



Leland Franz, Chairman  
Working Interest Owners Committee

AWL/me1

Approved January 4, 1968  
  
Secretary-Treasurer

NEW MEXICO OIL CONSERVATION COMMISSION

# MAIN OFFICE OCC

1963 OCT 2 PM 1:14

## EAST BISTI UNIT SAN JUAN COUNTY, NEW MEXICO OPERATOR - SKELLY OIL COMPANY

Unit Well No.	Former Operator	Former Lease and Well No.	Location
1	Shell Oil Co.	Mudge-6 No. 12-16	SW/4 NW/4 Sec. 16-25N-11W
2	Shell Oil Co.	Mudge-6 No. 13-16	NW/4 SW/4 Sec. 16-25N-11W
3	Shell Oil Co.	Mudge-6 No. 23-16	NE/4 SW/4 Sec. 16-25N-11W
4	Sunray DX	H. Platero No. 1	SE/4 SW/4 Sec. 15-25N-11W
5	Shell Oil Co.	Mudge-6 No. 34-16	SW/4 SE/4 Sec. 16-25N-11W
6	Shell Oil Co.	Mudge-6 No. 24-16	SE/4 SW/4 Sec. 16-25N-11W
7	Shell Oil Co.	Mudge-6 No. 14-16	SW/4 SW/4 Sec. 16-25N-11W
8	Socony Mobil	Sadie Canuto No. 1	NW/4 NW/4 Sec. 21-25N-11W
9	Socony Mobil	Sadie Canuto No. 2	NE/4 NW/4 Sec. 21-25N-11W
10	Skelly Oil Co.	Navajo "K" No. 1	NW/4 NE/4 Sec. 21-25N-11W
11	Shell Oil Co.	J. Moore No. 21-22A	NE/4 NW/4 Sec. 22-25N-11W
12	Sun Oil Co.	Ka-Na-Pah No. 2	NW/4 NE/4 Sec. 22-25N-11W
13	Gulf Oil Corp.	Carson-Fed No. 5	SW/4 NE/4 Sec. 24-25N-11W
14	Sunray DX	Ki-Yah-De-Tah No. 1	SW/4 NW/4 Sec. 24-25N-11W
15	Sunray DX	Bittoney Nez No. 1	SW/4 NE/4 Sec. 23-25N-11W
16	Sun Oil Co.	Ka-Na-Pah No. 1	SE/4 NE/4 Sec. 22-25N-11W
17	Gulf Oil Corp.	Tah-Nez-Bah No. 1	NE/4 SE/4 Sec. 21-25N-11W
18	Socony Mobil	Ah-Nus-Bah No. 1	NE/4 SW/4 Sec. 22-25N-11W
19	Sunray DX	Es-Ka-Nel-E-Wood No. 1	NE/4 SE/4 Sec. 22-25N-11W
20	Sun Oil Co.	Ko-Sa-No. 1	NW/4 SW/4 Sec. 23-25N-11W
21	Sunray DX	Mar-Ga-Le-Ta No. 1	NW/4 SE/4 Sec. 23-25N-11W
22	Gulf Oil Corp.	Carson-Fed No. 4	NE/4 SW/4 Sec. 24-25N-11W
23	Socony Mobil	Deet-So-Sa No. 2	NW/4 SE/4 Sec. 24-25N-11W
24	Wellshire Dev. Co.	Me-Ga-El No. 2	SW/4 SE/4 Sec. 19-25N-10W
25	Sun Oil Co.	Ith-Hal-E-Wood No. 1	SW/4 SW/4 Sec. 19-25N-10W
26	Socony Mobil	Deet-So-Sa No. 1	SW/4 SE/4 Sec. 24-25N-11W
27	Gulf Oil Corp.	Carson-Fed No. 3	SW/4 SW/4 Sec. 24-25N-11W
28	Sunray Dx	Mar-Ga-Le-Ta No. 2	SE/4 SE/4 Sec. 23-25N-11W
29	Sun Oil Co.	Ko-Sa No. 2	SE/4 SW/4 Sec. 23-25N-11W
30	Sunray Dx	Es-Ka-Nel-E-Wood No. 2	SW/4 SE/4 Sec. 23-25N-11W
31	Socony Mobil	Ken-No-To No. 1	NE/4 NE/4 Sec. 26-25N-11W
32	Sunray DX	Es-Ka-Ba-Ey No. 1	NE/4 NW/4 Sec. 25-25N-11W
33	Sunray DX	Ka-Des-Pah No. 1	NW/4 NE/4 Sec. 25-25N-11W
34	Sun Oil Co.	A. Eaton No. 2	NE/4 NW/4 Sec. 30-25N-10W
35	Atlantic Ref. Co.	Fred Francisco No. 2	NW/4 NE/4 Sec. 30-25N-10W
36	EPNG Prod. Co.	Brookhaven "A" No. 5-A	SW/4 NW/4 Sec. 29-25N-10W
37	Atlantic Ref. Co.	Fred Francisco No. 1	SW/4 NE/4 Sec. 30-25N-10W
38	Sun Oil Co.	A. Eaton No. 1	SW/4 NW/4 Sec. 30-25N-10W
39	Sunray DX	Ka-Des-Pah No. 2	SE/4 NE/4 Sec. 25-25N-11W
40	Sunray Dx	Es-Ka-Ba-Ey No. 2	SW/4 NW/4 Sec. 25-25N-11W
41	Shell Oil Co.	E. W. Mudge-5 No. 1	NE/4 SE/4 Sec. 27-25N-11W
42	Skelly Oil Co.	J. C. Daum No. 1	NE/4 SE/4 Sec. 26-25N-11W
43	Sun Oil Co.	H. Begay No. 1	NW/4 SW/4 Sec. 25-25N-11W
44	Gulf Oil Corp.	Carson Fed No. 1	NE/4 SW/4 Sec. 30-25N-10W
45	Sunray DX	N. Eaton No. 2	NW/4 SE/4 Sec. 30-25N-10W
46	EPNG Prod. Co.	Brookhaven "A" No. 3-A	NE/4 SW/4 Sec. 29-25N-10W
47	EPNG Prod. Co.	Brookhaven "A" No. 4-2	NE/4 SE/4 Sec. 29-25N-10W
48	Skelly Oil Co.	L. E. Lockhart No. 6	NE/4 SE/4 Sec. 28-25N-10W
49	Skelly Oil Co.	L. E. Lockhart No. 5	SW/4 SE/4 Sec. 28-25N-10W
50	Elliott & Hall	Federal "T" No. 5T	SW/4 SW/4 Sec. 28-25N-10W
51	EPNG Prod. Co.	Brookhaven "A" No. 2-A	SW/4 SE/4 Sec. 29-25N-10W
52	EPNG Prod. Co.	Brookhaven "A" No. 1-A	SW/4 SW/4 Sec. 29-25N-10W
53	Sunray DX	N. Eaton No. 1	SE/4 SE/4 Sec. 30-25N-10W
54	Gulf Oil Corp.	Carson Fed No. 2	SW/4 SW/4 Sec. 30-25N-10W
55	Skelly Oil Co.	Lockhart "A" No. 2	NE/4 NW/4 Sec. 31-25N-10W
56	Skelly Oil Co.	Lockhart "A" No. 1	NE/4 NE/4 Sec. 31-25N-10W
57	EPNG Prod. Co.	Todson No. 1	NE/4 NW/4 Sec. 32-25N-10W
58	EPNG Prod. Co.	State Pool No. 1	NE/4 NE/4 Sec. 32-25N-10W
59	Elliott & Hall	Federal "T" No. 4T	NW/4 NW/4 Sec. 33-25N-10W
60	Skelly Oil Co.	L. E. Lockhart No. 4	NE/4 NE/4 Sec. 33-25N-10W
61	Atlas Minerals	Atlas "A" No. 2-A	SE/4 NW/4 Sec. 34-25N-10W



EAST BISTI UNIT  
CONTINUED  
PAGE 2

Unit Well No.	Former Operator	Former Lease and Well No.	Location
62	Monsanto Chemical	Atlas No. 2	SW/4 NW/4 Sec. 34-25N-10W
63	Skelly Oil Co.	L. E. Lockhart No. 3	SW/4 NE/4 Sec. 33-25N-10W
64	Elliott & Hall	Federal "T" No. 3T	SE/4 NW/4 Sec. 33-25N-10W
65	Moore, Moore & Miller	Caltrider No. 1	SE/4 NE/4 Sec. 32-25N-10W
66	Moore, Moore & Miller	Irish No. 1	SE/4 NW/4 Sec. 32-25N-10W
67	Humble O&R Co.	State "AY" No. 1	NE/4 SE/4 Sec. 32-25N-10W
68	Elliott & Hall	Federal "T" No. 2T	NW/4 SW/4 Sec. 33-25N-10W
69	Skelly Oil Co.	L. E. Lockhart No. 2	NE/4 SE/4 Sec. 33-25N-10W
70	Monsanto Chemical	Frank No. 1	NW/4 SW/4 Sec. 34-25N-10W
71	Monsanto Chemical	Atlas No. 1	NW/4 SE/4 Sec. 34-25N-10W
72	Atlas Minerals	Atlas No. 1	NE/4 SE/4 Sec. 34-25N-10W
73	Wellshire Dev. Co.	Federal No. 1	SW/4 SE/3 Sec. 35-25N-10W
74	Monsanto Chemical	Atlas No. 3	SE/4 SW/4 Sec. 35-25N-10W
75	Atlas Minerals	Atlas "A" No. 1-A	SW/4 SW/4 Sec. 35-25N-10W
76	Monsanto Chemical	Blanche No. 1	SW/4 SE/4 Sec. 34-25N-10W
77	Elliott Prod. Co.	Fed "C" No. 1	SE/4 SW/4 Sec. 34-25N-10W
78	Skelly Oil Co.	L. E. Lockhart No. 1	SW/4 SE/4 Sec. 33-25N-10W
79	Elliott & Hall	Federal "T" No. 1	SE/4 SW/4 Sec. 33-25N-10W
80	Humble O&R Co.	State "AY" No. 2	SE/4 SE/4 Sec. 32-25N-10W
81	Amerada Petro.	Ye-Na-Pah-White No. 1	NE/4 NW/4 Sec. 4-24N-10W
82	Moore, Moore & Miller	Scott No. 1	NW/4 NE/4 Sec. 4-24N-10W
83	Moore, Moore & Miller	Scott No. 2	NW/4 NW/4 Sec. 3-24N-10W
84	EPNG Prod. Co.	Moss No. 1	NW/4 NE/4 Sec. 3-24N-10W
85	Humble O&R Co.	State "AZ" No. 1	NW/4 NW/4 Sec. 2-24N-10W
86	Humble O&R Co.	Bisti Oil Unit No. 1	NW/4 NE/4 Sec. 2-24N-10W
87	Standard of Texas	Federal-9 No. 1-2	SW/4 NW/4 Sec. 1-24N-10W
88	Humble O&R Co.	State "AZ" No. 3	SE/4 NE/4 Sec. 2-24N-10W
89	Humble O&R Co.	State "AZ" No. 2	SE/4 NW/4 Sec. 2-24N-10W
90	EPNG Prod. Co.	Moss No. 2	SE/4 NE/4 Sec. 3-24N-10W
91	Moore, Moore & Miller	Scott No. 3	SE/4 NW/4 Sec. 3-24N-10W
92	Moore, Moore & Miller	Scott No. 4	SE/4 NE/4 Sec. 4-24N-10W
93	Moore, Moore & Miller	Scott No. 5	NE/4 SW/4 Sec. 3-24N-10W
94	EPNG Prod. Co.	Moss No. 3	NW/4 SE/4 Sec. 3-24N-10W
95	Pan American	State "AW" No. 1	NW/4 SW/4 Sec. 2-24N-10W
96	Pan American	State "AV" No. 1	NW/4 SE/4 Sec. 2-24N-10W
97	Standard of Texas	Federal-9 No. 1-3	NW/4 SW/4 Sec. 1-24N-10W
98	Pan American	R. L. Hairston No. 2	SW/4 SE/4 Sec. 6-24N- 9W
99	Standard of Texas	Federal-9 No. 1-4	SE/4 SE/4 Sec. 1-24N-10W
100	Standard of Texas	Federal-9 No. 1-1	SE/4 SW/4 Sec. 1-24N-10W
101	Pan American	State "AV" No. 2	SE/4 SE/4 Sec. 2-24N-10W
102	Pan American	State "AW" No. 2	SE/4 SW/4 Sec. 2-24N-10W
103	EPNG Prod. Co.	Moss No. 4	SE/4 SE/4 Sec. 3-24N-10W
104	Pan American	Rutter No. 1	NW/4 NW/4 Sec. 10-24N-10W
105	Standard of Texas	Federal-11 No. 11-1	NE/4 NE/4 Sec. 11-24N-10W
106	Standard of Texas	Federal-9 No. 12-3	NW/4 NW/4 Sec. 12-24N-10W
107	Standard of Texas	Federal-9 No. 12-2	NW/4 NE/4 Sec. 12-24N-10W
108	Standard of Texas	Federal-7 No. 7-2	NW/4 NW/4 Sec. 7-24N- 9W
109	Standard of Texas	Federal-7 No. 7-5	NW/4 NE/4 Sec. 7-24N- 9W
110	Pan American	E. H. Heggie No. 1	SW/4 NE/4 Sec. 8-24N- 9W
111	Standard of Texas	Federal-7 No. 7-6	SE/4 NE/4 Sec. 7-24N- 9W
112	Standard of Texas	Federal-7 No. 7-3	SE/4 NW/4 Sec. 7-24N- 9W
113	Standard of Texas	Federal-9 No. 12-1	SE/4 NE/4 Sec. 12-24N-10W
114	Standard of Texas	Federal-9 No. 12-4	SE/4 NW/4 Sec. 12-24N-10W
115	Standard of Texas	Federal-7 No. 7-1	NW/4 SW/4 Sec. 7-24N- 9W
116	Standard of Texas	Federal-7 No. 7-4	NW/4 SE/4 Sec. 7-24N- 9W
117	Standard of Texas	Federal-8 No. 8-1	SE/4 SE/4 Sec. 8-24N- 9W
118	Standard of Texas	Federal-7 No. 8-2	SE/4 SW/4 Sec. 8-24N- 9W
119	Standard of Texas	Federal-10 No. 13-1	NE/4 NE/4 Sec. 13-24N-10W