

2/10/98

Lynx Petroleum Consultants, Inc.

P. O. Box 1979
3325 Enterprise Drive
Hobbs, New Mexico 88241

505 392-6950

Fax: 505 392-7886

AW
Unit file.
P.P.

December 8, 1997

Oil Conservation Division
P.O. Box 1980
Hobbs, NM 88241

Re: 1998 Plan of Development/Operations:
Eumont Hardy Unit, Agreement No.: 8910088560
Lea County, New Mexico

Gentlemen:

As unit operator of the above referenced unit, we are submitting the attached Plan of Development for your review.

If you have any questions, please do not hesitate to call.

Sincerely,

LYNX PETROLEUM CONSULTANTS, INC.



Marc Wise

MW/dm

Attachments

Lynx Petroleum Consultants, Inc.

P. O. Box 1979
3325 Enterprise Drive
Hobbs, New Mexico 88241

505 392-6950

Fax: 505 392-7886

December 8, 1997

Bureau of Land Management
2909 West Second Street
Roswell, NM 88202

Re: 1998 PLAN OF DEVELOPMENT/OPERATIONS:
Eumont Hardy Unit, Agreement No.: 8910088560
Lea County, New Mexico

Gentlemen:

Pursuant to the Unit Agreement, following is the Plan of Development/Operations submitted for your approval on the referenced unit for the period of January 1, 1998 through December 31, 1998.

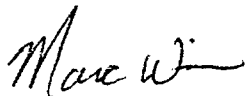
Lynx Petroleum plans to continue to operate the unit as in the past and has no drilling plans at this time.

Attached is a current map showing all existing wells, a copy of MMS Form 3160 – Monthly Report of Operations – that lists the status of each well, and a decline curve for 1997 for the unit.

If you have any questions, please do not hesitate to call.

Sincerely,

LYNX PETROLEUM CONSULTANTS, INC.



Marc Wise

MW/dm

Attachments

MONTHLY REPORT OF OPERATIONS

OMB 1010-0040
(Expires March 31, 1992)

Lease Number _____
Agreement Number 8910088560
Field name _____
Unit Name Eumont Hardy Unit
Participating Area Name _____
County Lea State NM
Operator Lynx Petroleum Consultants C 3 O 2 I 3

☐ Amended Report

The following is a correct report of operations and production (including status of all unplugged wells) for the report period (mmyy) (See reverse of form for instructions)

Federal ☒
or
Indian ☐

API Well Number (Required) Operator Well Number (Optional)	Sec. & 1/4 of 1/4	TWP	RNG	Well Status	Days Prod	Barrels of Oil	MCF of Gas	Barrels of Water	Remarks
300250626600S1 01 Eumont Hardy Unit	25SWSW	20S	37E	TA					
300250626400S1 03 Eumont Hardy Unit	25SWSE	20S	37E	TA					
300250626500S1 04 Eumont Hardy Unit	25SESE	20S	37E	TA					
300250786700S1 05 Eumont Hardy Unit	31NWNW	20S	38E	WIW					
300250622100S1 06 Eumont Hardy Unit	36NENE	20S	37E	POW					
300250622000S1 07 Eumont Hardy Unit	36NWNE	20S	37E	WIW					

DISPOSITION OF PRODUCTION (Lease or Agreement Basis)

	Oil & Condensate (BBLs)	Gas (MCF)	Water (BBLs)
• On hand, Start of Month	XXXXXXXXXXXXXXXXXX	XXXXXXXXXXXXXXXXXX	XXXXXXXXXXXXXXXXXX
• Produced	XXXXXXXXXXXXXXXXXX	XXXXXXXXXXXXXXXXXX	XXXXXXXXXXXXXXXXXX
• Sold	XXXXXXXXXXXXXXXXXX	XXXXXXXXXXXXXXXXXX	XXXXXXXXXXXXXXXXXX
• Spilled or Lost	XXXXXXXXXXXXXXXXXX	XXXXXXXXXXXXXXXXXX	XXXXXXXXXXXXXXXXXX
• Flared or Vented	XXXXXXXXXXXXXXXXXX	XXXXXXXXXXXXXXXXXX	XXXXXXXXXXXXXXXXXX
• Used on or for Benefit of Lease	XXXXXXXXXXXXXXXXXX	XXXXXXXXXXXXXXXXXX	XXXXXXXXXXXXXXXXXX
• Injected	XXXXXXXXXXXXXXXXXX	XXXXXXXXXXXXXXXXXX	XXXXXXXXXXXXXXXXXX
• Gas Transferred	XXXXXXXXXXXXXXXXXX	XXXXXXXXXXXXXXXXXX	XXXXXXXXXXXXXXXXXX
Plant Name _____	XXXXXXXXXXXXXXXXXX	XXXXXXXXXXXXXXXXXX	XXXXXXXXXXXXXXXXXX
• Surface Pits	XXXXXXXXXXXXXXXXXX	XXXXXXXXXXXXXXXXXX	XXXXXXXXXXXXXXXXXX
• Other	XXXXXXXXXXXXXXXXXX	XXXXXXXXXXXXXXXXXX	XXXXXXXXXXXXXXXXXX
Identify _____	XXXXXXXXXXXXXXXXXX	XXXXXXXXXXXXXXXXXX	XXXXXXXXXXXXXXXXXX
• On hand, End of Month	XXXXXXXXXXXXXXXXXX	XXXXXXXXXXXXXXXXXX	XXXXXXXXXXXXXXXXXX
• API Gravity/BTU Content	XXXXXXXXXXXXXXXXXX	XXXXXXXXXXXXXXXXXX	XXXXXXXXXXXXXXXXXX

COMMENTS

CONTACT NAME Deborah McKelvey PHONE NUMBER (505) 392-6950 EXT
ADDRESS P.O. Box 1708, Hobbs, NM 88241

AUTHORIZING SIGNATURE _____ DATE (mmdyy)

WARNING: This is to inform you that failure to report accurately and timely in accordance with the statutes, regulations, or terms of the lease, permit, or contract may result in late payment charges, civil penalties, or liquidated damages being assessed without further notification. Intentional false or inaccurate reporting is subject to criminal prosecution in accordance with applicable Federal law(s).

MONTHLY REPORT OF OPERATIONS (continued)

OMB 1010-0040
(Expires March 31, 1992)

Lease Number _____
Agreement Number 8910088560
Field name _____
Unit Name Eumont Hardy Unit
Participating Area Name _____
County Lea State NM
Operator Lynx Petroleum Consultants 1 0 3 0 2 3

☐ Amended Report

The following is a correct report of operations and production (including status of all unplugged wells) for the report period (mmyy)

(See reverse of form for instructions)

API Well Number (Required)	Sec. & 1/4 of 1/4	TWP	RNG	Well Status	Days Prod	Barrels of Oil	MCF of Gas	Barrels of Water	Remarks
Operator Well Number (Optional)									
300250621500S1 08 Eumont Hardy Unit	36NENW	20S	37E	POW					
300250623000S1 09 Eumont Hardy Unit	36NWNW	20S	37E	TA					
300250622900S1 10 Eumont Hardy Unit	36SWNW	20S	37E	TA					
300250622800S1 11 Eumont Hardy Unit	36SENE	20S	37E	WIW					
300250622200S1 12 Eumont Hardy Unit	36SWNE	20S	37E	POW					
300250622400S1 13 Eumont Hardy Unit	36SENE	20S	37E	WIW					
300250786800S1 14 Eumont Hardy Unit	31SWNW	20S	38E	POW					
300250786500S1 15 Eumont Hardy Unit	31NWSW	20S	38E	TA					
300250621700S1 16 Eumont Hardy Unit	36NESE	20S	37E	TA					
300250622300S1 17 Eumont Hardy Unit	36NWSE	20S	37E	WIW					
300250622500S1 18 Eumont Hardy Unit	36NESW	20S	37E	TA					
300250622700S1 19 Eumont Hardy Unit	36NWSW	20S	37E	TA					
300250622600S1 20 Eumont Hardy Unit	36SWSW	20S	37E	TA					
300250621900S1 21 Eumont Hardy Unit	36SESW	20S	37E	POW					
300250621800S1 22 Eumont Hardy Unit	36SWSE	20S	37E	POW					
300250621600S1 23 Eumont Hardy Unit	36SESE	20S	37E	WIW					
300250786900S1 24 Eumont Hardy Unit	31SWSW	20S	38E	POW					
300250787000S1 25 Eumont Hardy Unit	31SESW	20S	38E	TA					

MONTHLY REPORT OF OPERATIONS (continued)

OMB 1010-0040
(Expires March 31, 1992)

Lease Number _____
Agreement Number 8910088560
Field name _____
Unit Name Eumont Hardy Unit
Participating Area Name _____
County Lea State NM
Operator Lynx Petroleum Consultants IC 310213

☐ Amended Report

The following is a correct report of operations and production (including status of all unplugged wells) for the report period 1111 (mmyy)

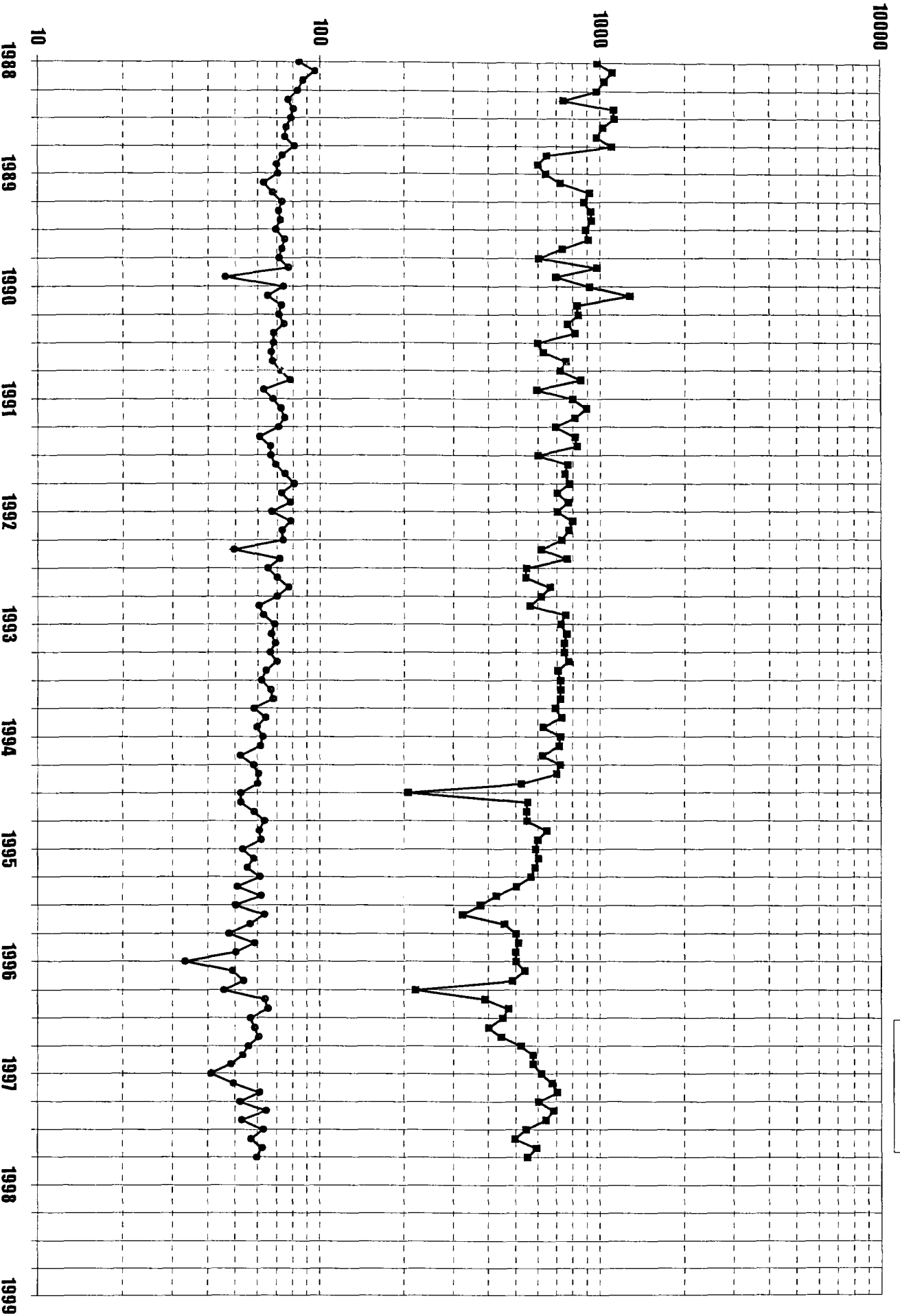
(See reverse of form for instructions)

API Well Number (Required)	Sec. & 1/4 of 1/4	TWP	RNG	Well Status	Days Prod	Barrels of Oil	MCF of Gas	Barrels of Water	Remarks
Operator Well Number (Optional)									
300250989900S1 26 Eumont Hardy Unit	5LT3	21S	37E	POW					
300250640800S1 27 Eumont Hardy Unit	05LT4W	21S	37E	WIW					
300250642300S1 28 Eumont Hardy Unit	6LT2	21S	37E	POW					
300250642700S1 30 Eumont Hardy Unit	6LT4	21S	37E	POW					
300250443600S1 31 Eumont Hardy Unit	01LT1	21S	36E	WIW					
300250443400S1 32 Eumont Hardy Unit	01LT8	21S	36E	WIW					
300250642400S1 33 Eumont Hardy Unit	6LT5	21S	37E	POW					
300250642500S1 34 Eumont Hardy Unit	6LT6	21S	37E	POW					
300250642200S1 35 Eumont Hardy Unit	6LT7	21S	37E	WIW					
300250640700S1 36 Eumont Hardy Unit	05LT5	21S	37E	POW					
300250990200S1 37 Eumont Hardy Unit	5LT6	21S	37E	WIWSI					
300250641400S1 38 Eumont Hardy Unit	06LT9	21S	37E	TA					
300250641300S1 39 Eumont Hardy Unit	6LT10	21S	37E	POW					
300250641800S1 40 Eumont Hardy Unit	6LT11	21S	37E	WIW					
300250641700S1 41 Eumont Hardy Unit	6NWSW	21S	37E	POW					
300250443500S1 42 Eumont Hardy Unit	01LT9	21S	36E	TA					
300250641500S1 43 Eumont Hardy Unit	6LT14	21S	37E	OSI					
300250641900S1 45 Eumont Hardy Unit	6LT16	21S	37E	POW					

LYNX PETROLEUM

Eumont Hardy Unit

BOPD & BWPD





State of New Mexico
Commissioner of Public Lands

RAY POWELL, M.S., D.V.M.
COMMISSIONER

310 OLD SANTA FE TRAIL P.O. BOX 1148
SANTA FE, NEW MEXICO 87504-1148

(505) 827-5760
FAX (505) 827-5766

January 8, 1998

Lynx Petroleum Consultants, Inc.
P.O. Box 1979
3325 Enterprise Drive
Hobbs, New Mexico 88241

Attn: Mr. Marc Wise

Re: 1998 Plan of Development
Eumont Hardy Unit
Lea County, New Mexico

Dear Mr. Wise:

The Commissioner of Public Lands has, of this date, approved the above-captioned Plan of Development. Our approval is subject to like approval by all other appropriate agencies.

The possibility of drainage by wells outside of the unit area and the need for further development of the unit may exist. You may be contacted at a later date regarding these possibilities.

If you have any questions or if we may be of further help, please contact Pete Martinez at (505) 827-5791.

Very truly yours,

RAY POWELL, M.S., D.V.M.
COMMISSIONER OF PUBLIC LANDS

A handwritten signature in black ink, appearing to read "Jami Bailey", is written over a horizontal line.

BY:
JAMI BAILEY, Director
Oil, Gas and Minerals Division
(505) 827-5744


RP/JB/cpm
xc: Reader File

OCD

BLM

State of New Mexico

3428



SLO REF NO. OG-458

W.R. HUMPHRIES
COMMISSIONER

Commissioner of Public Lands

P.O. BOX 1148
SANTA FE, NEW MEXICO 87504-1148

September 18, 1987

Lynx Petroleum Consultants Inc.
ATTENTION: Mr. Gary W. Fonay
P. O. Box 1666
3325 Enterprise Drive
Hobbs, New Mexico 88241

Re: Eumont Hardy Unit
Designation of Successor Unit Operator

Gentlemen:

The Bureau of Land Management has notified this office by their letter of May 15, 1987, whereby they have approved Lynx Petroleum as the successor unit operator of the Eumont Hardy Unit.

Article 8 of the unit agreement states that "such selection shall not become effective until... the selection shall have been approved by the Commissioner and filed with the Supervisor.

Please submit an original copy of this instrument together with revised Exhibit "B" for our approval.

If we may be of further help please do not hesitate to call on us.

Very truly yours,

W. R. HUMPHRIES
COMMISSIONER OF PUBLIC LANDS

BY:


Floyd O. Prando
FLOYD O. PRANDO, Director
Oil and Gas Division
(505) 827-5744

WRH/FOP/pm
encls.

cc: OCD-Santa Fe, New Mexico
BLM-Roswell, New Mexico

State of New Mexico

3428



SLO REF NO. OG-544

W.R. HUMPHRIES
COMMISSIONER

Commissioner of Public Lands

November 5, 1987

P.O. BOX 1148
SANTA FE, NEW MEXICO 87504-1148

Lynx Petroleum Consultants Inc.
ATTENTION: Mr. Gary W. Fonay
P. O. Box 1666
Hobbs, New Mexico 88241

Re: Eumont Hardy Unit Designation of
Successor Unit Operator
Lea County, New Mexico

Gentlemen:

The Commissioner of Public Lands has this date approved the designation of Lynx Petroleum Corporation as the Successor Unit Operator for the Eumont Hardy Unit, Lea County, New Mexico. The effective date is September 14, 1987 being the approval date of the Bureau of Land Management.

Enclosed is an approved copy for your files.

Very truly yours,

WILLIAM R. HUMPHRIES
COMMISSIONER OF PUBLIC LANDS

BY: *F. O. Prado*
FLOYD O. PRANDO, Director
Oil and Gas Division
(505) 827-5744

WRH/FOP/pm
encls.

cc: OCD-Santa Fe, New Mexico
BLM-Roswell, New Mexico

DESIGNATION OF SUCCESSOR UNIT OPERATOR
EUMONT HARDY UNIT AREA
COUNTY OF LEA, STATE OF NEW MEXICO

This indenture, dated as of the 18th day of December, 1986, by and between Lynx Petroleum Consultants, Inc., hereinafter designated as "First Party," and the owners of unitized working interests, hereinafter designated as "Second Parties."

Witnesseth: Whereas under the provisions of the Act of February 25, 1920, 41 Stat. 437, 30 U.S.C. secs. 181, et seq., as amended by the Act of August 8, 1946, 60 Stat. 950, the Secretary of the Interior, on the 14th day of March, 1967, approved a unit agreement, Eumont Hardy Unit Area, wherein Conoco, Inc., is designated as Unit Operator, and

Whereas Conoco, Inc., has sold its interest in the Eumont Hardy Unit and the designation of a successor Unit Operator is now required pursuant to the terms thereof; and

Whereas the First Party has been and hereby is designated by Second Parties as Unit Operator, and said First Party desires to assume all the rights, duties, and obligations of Unit Operator under the said unit agreement:

Now, therefore, in consideration of the premises hereinbefore set forth and the promises hereinafter stated, the First Party hereby covenants and agrees to fulfill the duties and assume the obligations of Unit Operator under and pursuant to all the terms of the Eumont Hardy Unit agreement, and the Second Parties covenant and agree that, effective upon approval of this indenture by the District Manager of the Roswell District Office of the Bureau of Land Management, Francis R. Cherry, Jr., First Party shall be granted the exclusive right and privilege of exercising any and all rights and privileges as Unit Operator, pursuant to the terms and conditions of said unit agreement; said unit agreement being hereby incorporated herein by reference and made a part hereof as fully and effectively as though said unit agreement were expressly set forth in this instrument.


In witness whereof, the parties hereto have executed this instrument as of the date hereinabove set forth.

Landon M. Baxter
Witness

Robert W. Kent
Witness

Lynx W. Ferry
Lynx Petroleum Consultants, Inc.

A. W. Dugan
A. W. Dugan




#3428

Lynx Petroleum Consultants, Inc.

P. O. Box 1979
3325 Enterprise Drive
Hobbs, New Mexico 88241
505 392-6950

January 9, 1990



Bureau of Land Management
P. O. Box 1397
Roswell, NM 88201-1397

Attn: Mr. Joe G. Lara

Re: 3180 (065)
1990 Plan of Development/Operations:
Eumont Hardy Unit, New Mexico

Gentlemen:

Pursuant to the Unit Agreement, following is the Plan of Development/Operations submitted for your approval on the referenced unit for the period of January 1, 1990, through December 31, 1990.

Lynx Petroleum plans to continue to operate the unit as in the past and has no drilling plans at this time.

Attached is a current map showing all existing wells, a copy of MMS Monthly Report of Operations, Form MMS-3160, that lists the status of each well, and a decline curve for 1989 for the unit.

If you have any questions, please do not hesitate to call.

Sincerely,
Lynx Petroleum Consultants, Inc.

A handwritten signature in cursive script, appearing to read "Marc L. Wise".

Marc L. Wise

Attachments

MLW/dm

Plan of Development
APPROVED

APR 03 1990

Joe G. Lara
DISTRICT MANAGER
BUREAU OF LAND MANAGEMENT

A handwritten signature in cursive script, appearing to read "Joe G. Lara". Below the signature is the printed text "DISTRICT MANAGER" and "BUREAU OF LAND MANAGEMENT".

○ PRODUCER
△ INJECTOR

Millard Deck (S)

Conoco
B-11349

U.S.
Semi-Perm.
Dallas McCasland (S)

Conoco
B
2511

Conoco
B-2346
Conoco
A 36
B-3376

FUMONT-HARDY UNIT

CONTINENTAL OPER.

Meyer
Dallas McCasland (S)

Two States
W. G. Hill
Dallas McCasland (S)

Getty (Ske.)

E.C. Hill
D. McCasland (S)

Amoco

E.C. Hill

Dallas McCasland (S)

Anaparko

Cont'l

Cont'l et al

Millard Deck (S)

ENH

18865

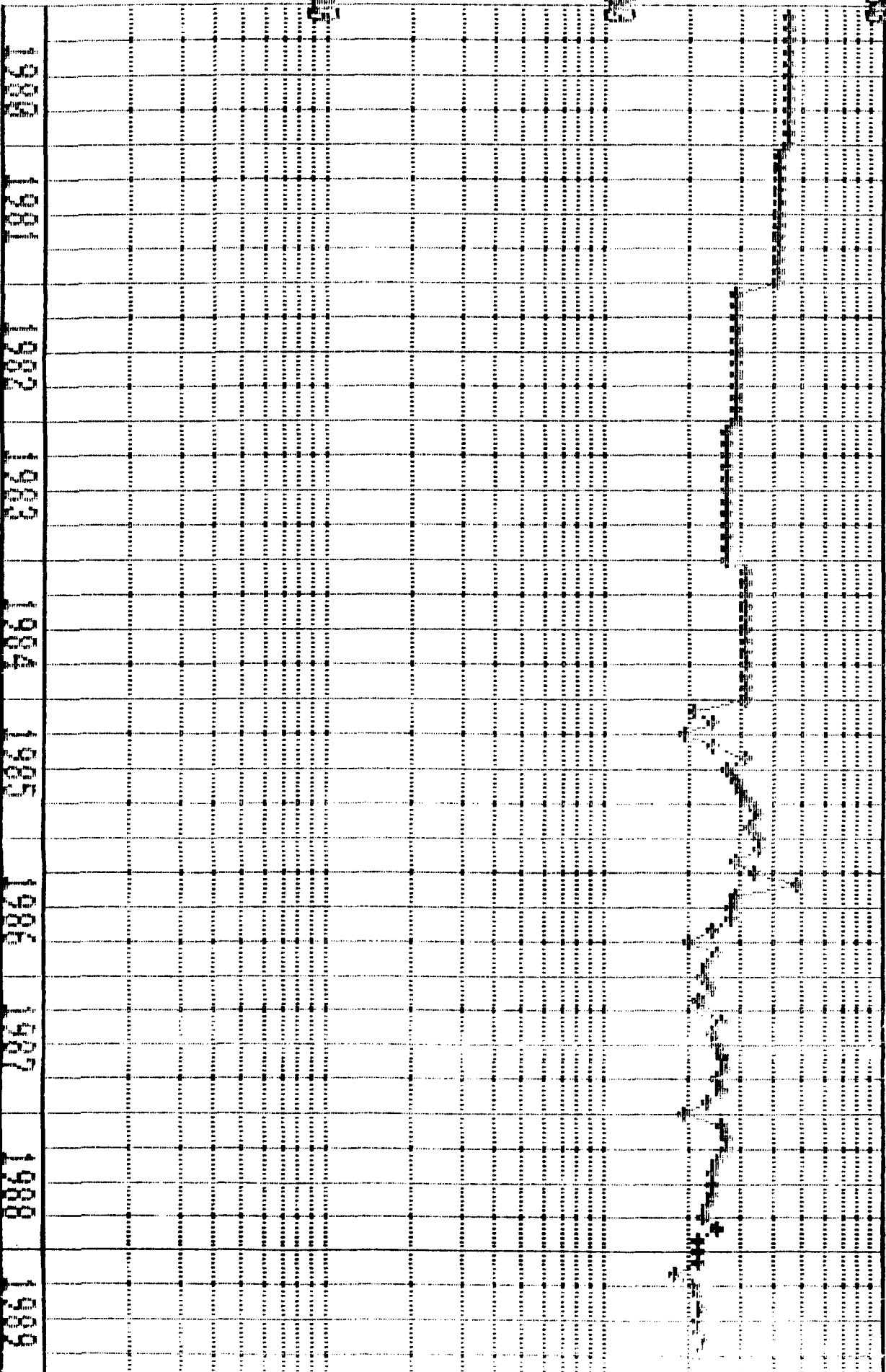
011 +

0331 2

161621 =

1650

165



State of New Mexico



Commissioner of Public Lands

GUYTON B. HAYS
COMMISSIONER



P. O. BOX 1148
SANTA FE, NEW MEXICO

September 22, 1967

Continental Oil Company
P. O. Box 460
Hobbs, New Mexico

Re: Eumont Hardy Unit
Lea County, New Mexico

ATTENTION: Mr. L. P. Thompson

Gentlemen:

This will acknowledge receipt of your letter dated September 19, 1967, whereby you modify your Initial Plan of Operation which was submitted to this office by your letter of March 10, 1967.

The Commissioner of Public Lands has this date approved your amendment to the initial plan of operation subject to like approval by the United States Geological Survey.

We are retaining both copies for our files.

Very truly yours,

GUYTON B. HAYS
COMMISSIONER OF PUBLIC LANDS

BY:

Ted Bilberry, Director
Oil and Gas Department

GBH/TB/EL/s

cc: USGS-Roswell, New Mexico
OCC-Santa Fe, New Mexico

47 SEP 25 1967

5428
Drawer 1857
Roswell, New Mexico 88201

September 22, 1967

Continental Oil Company
P. O. Box 460
Hobbs, New Mexico 88240

Attention: Mr. L. P. Thompson

Gentlemen:

Your amendment to your initial plan of operation, dated September 19, 1967, covering secondary recovery operations for the Eumont Hardy unit, Lea County, New Mexico, has been approved on this date subject to like approval by the appropriate State officials.

Three approved copies of the plan are enclosed.

Sincerely yours,

(ORIG. SGN.) JOHN A. ANDERSON

JOHN A. ANDERSON
Regional Oil & Gas Supervisor

cc:
Washington (w/cy of plan)
Hobbs (w/cy of plan)
NMOCC, Santa Fe (ltr only)

67 SEP 26 11:11 AM



UNITED STATES
DEPARTMENT OF THE INTERIOR
GEOLOGICAL SURVEY

Drawer 1657
Roswell, New Mexico 88201

IN REPLY REFER TO:

June 5, 1967

Continental Oil Company
P. O. Box 460
Hobbs, New Mexico 88240

Attention: Mr. L. P. Thompson

Gentlemen:

Your letter of May 29, received May 31, transmits copies of a ratification executed by June B. Speight, reported basic royalty owner in fee land unit tract 16, Eumont Hardy unit agreement No. 14-08-0001-3856, Lea County, New Mexico.

Copies of the ratification are being distributed to the appropriate Federal offices.

Sincerely yours,

(ORIG. SGD.) JOHN A. ANDERSON

JOHN A. ANDERSON
Regional Oil and Gas Supervisor

cc:

Washington (w/cy joinder)
BLM - Santa Fe (w/cy joinder)
Hobbs (w/cy joinder)
NMOCC - Santa Fe (ltr. only)
Com. of Pub. Lands - Santa Fe (ltr. only)
Accounts



IN REPLY REFER TO:

UNITED STATES
DEPARTMENT OF THE INTERIOR
GEOLOGICAL SURVEY
Drawer 1657
Roswell, New Mexico 88201

3428

June 19, 1967

Continental Oil Company
P. O. Box 460
Hobbs, New Mexico 88240

Attention: Mr. L. P. Thompson

Gentlemen:

Your letter of June 15 transmits a Certificate of Unification for the Eumont Hardy unit agreement, Lea County, New Mexico, establishing the effective date of the unit agreement as June 1, 1967.

Copies of the Certificate are being placed with the appropriate Federal offices.

Sincerely yours,

(ORIG. SGD.) CARL C. TRAYWICK

CARL C. TRAYWICK
Acting M&M and Gas Supervisor

cc:
Washington (w/cy of Cert.)
Hobbs (w/cy of Cert.)
BLM - Santa Fe (w/cy of Cert.)
Com. of Pub. Lands (ltr. only)
NMGCC - Santa Fe (ltr. only)
Accounts

MAIL ROOM

'67 JUN 21 PM 1 19



UNITED STATES
DEPARTMENT OF THE INTERIOR
GEOLOGICAL SURVEY

Drawer 1857
Roswell, New Mexico 88201

IN REPLY REFER TO:

May 26, 1967

Continental Oil Company
P. O. Box 460
Hobbs, New Mexico 88240

Attention: Mr. C. C. Jamieson

Gentlemen:

Your initial plan of operation covering secondary recovery operations for the Eumont Hardy unit, Lea County, New Mexico, has been approved on this date subject to like approval by the appropriate State officials.

One approved copy of the plan is enclosed.

Sincerely yours,

(Orig.Sgd.) CARL C. TRAYWICK

CARL C. TRAYWICK
Acting Oil and Gas Supervisor

cc:
Washington (w/cy of plan)
Hobbs (w/cy of plan)
NMOCC, Santa Fe (ltr only) ✓

State of New Mexico

MAIN OF

1967 MAR 1



3428

Commissioner of Public Lands

GUYTON B. HAYS
COMMISSIONER



P. O. BOX 1148
SANTA FE, NEW MEXICO

March 15, 1967

Continental Oil Company
P. O. Box 460
Hobbs, New Mexico

Re: Eumont-Hardy Unit
Lea County, New Mexico

Gentlemen:

The Commissioner of Public Lands has this date approved the Eumont-Hardy Unit, Lea County, New Mexico, subject to like approval by the United States Geological Survey. The Commissioner has also approved your Initial Plan of Operation.

We are handing to Mr. Jason Kallahin Five Certificates of approval of the Unit Agreement, also Official Receipt No. H 33074 in the amount of Thirty (\$30.00) Dollars which covers the filing fee.

Please furnish us a copy of Certificate of Determination by the United States Geological Survey.

Very truly yours,

GUYTON B. HAYS
COMMISSIONER OF PUBLIC LANDS

BY:
Ted Bilberry, Director
Oil and Gas Department

GBH/MMR/s
encls.

cc: USGS-Roswell
OCC-Santa Fe ✓

GOVERNOR
JACK M. CAMPBELL
CHAIRMAN

State of New Mexico
Oil Conservation Commission



P. O. BOX 2088
SANTA FE

August 5, 1966

LAND COMMISSIONER
GUYTON B. HAYS
MEMBER

STATE GEOLOGIST
A. L. PORTER, JR.
SECRETARY - DIRECTOR

Mr. Jason Kellahin
Kellahin & Fox
Attorneys at Law
Post Office Box 1769
Santa Fe, New Mexico

Re: Case No. 3428
Order No. R-3101
Applicant:
Continental Oil Company

Dear Sir:

Enclosed herewith are two copies of the above-referenced Commission order recently entered in the subject case.

Very truly yours,

A. L. Porter, Jr.
A. L. PORTER, Jr.
Secretary-Director

ir/

Carbon copy of order also sent to:

Hobbs OCC x

Artesia OCC

Aztec OCC

OTHER Mr. Frank Irby

1966 JUL 5 AM 7 49

Case 3428

July 1, 1966

Continental Oil Company
P. O. Box 460
Hobbs, New Mexico

Attn. Mr. L. P. Thompson

Gentlemen:

Reference is made to your applications submitted on June 29, 1966 to the Oil Conservation Commission seeking approval for a unit and waterflood project in the Hardy Area of the Eumont pool and a waterflood project in your SEMU-Eumont Lease in cooperation with the proposed Eumont Hardy unit.

Please furnish me an analysis of the injection water to be used from the Cass-Pennsylvanian pool and an analysis of the water from the E-M-E Salt Water Disposal System. Also please advise me as to whether produced water from this project will be reinjected as it becomes available.

FEI/ma
cc-Oil Conservation Comm.
Jason W. Kellahin
P. H. Hennighausen

Yours truly,

S. E. Reynolds
State Engineer

By:

Frank E. Irby
Chief
Water Rights Div.

DOCKET MAILED

Date 7-8-66



CONTINENTAL OIL COMPANY

P. O. BOX 460
HOBBS, NEW MEXICO

June 29, 1966

PRODUCTION DEPARTMENT
HOBBS DISTRICT

L. P. THOMPSON
DISTRICT MANAGER
G. C. JAMIESON
ASSISTANT DISTRICT MANAGER

1001 NORTH TURNER
TELEPHONE: EX 3-4141

MAIN OFFICE

'66 JUN 30 AM 7 35

New Mexico Oil Conservation Commission
P. O. Box 2088
Santa Fe, New Mexico

Case 3428

Attention of Mr. A. L. Porter, Jr., Secretary-Director

Gentlemen:

Re: Applications for Unit and Waterflood
Approval - Hardy Area of Eumont Pool

Forwarded herewith is an application in triplicate for approval of the unit agreement, authority to install a waterflood project, and approval of a central tank battery for the proposed Eumont Hardy Unit located in T20S, R37 & 38E, and T21S, R36 & 37E, Lea County, New Mexico. Also enclosed is an application for authority to install a waterflood on our SEMU-Eumont Lease in Section 25, T20S, R37E. These two matters are for the installation of one waterflood project for the area which was previously designated the Hardy Pool.

In order to avoid excessive bulk, only one of the applications is complete with unit agreement and schematic diagrams of 28 injection wells for the Eumont Hardy Unit. Additional copies of the material will be presented at the hearing.

It would be appreciated if you would place these matters on your July 20 docket for Examiner Hearing.

Yours very truly,

LPT-JS

Enc.

cc: State Engineer
Attn: Mr. Frank Irby
P. O. Box 1079
Santa Fe, New Mexico w/Enc.

RGP GW w/Enc. JWK w/Enc.

DOCKET MAILED

Date

7-8-66

U
Lynx Petroleum Consultants, Inc.

P. O. Box 1979
3325 Enterprise Drive
Hobbs, New Mexico 88241

505 392-6950

Fax: 505 392-7886

December 6, 1993

-364-2392

3428
RECEIVED
DIVISION
NMOC
JAN 8 35

Attention Mr. Joe G. Lara
Bureau of Land Management
P. O. Box 1397
Roswell, NM 88201-1397

Re: 1994 Plan of Development/Operations:
Eumont Hardy Unit

Gentlemen:

Pursuant to the Unit Agreement, following is the Plan of Development/Operations submitted for your approval on the referenced unit for the period of January 1, 1994, through December 31, 1994.

Lynx Petroleum plans to continue to operate the unit as in the past and has no drilling plans at this time.

Attached is a current map showing all existing wells, a copy of MMS Monthly Report of Operations - Form MMS 3160, that lists the status of each well, and a decline curve for 1993 for the unit.

If you have any questions, please do not hesitate to call.

Sincerely,

LYNX PETROLEUM CONSULTANTS, INC.

Marc L. Wise

Marc L. Wise

MLW/DM

Attachments

APPROVED

FEB 15 1994

Joseph L. Ferguson
AUTHORIZED OFFICER, MINERALS
BUREAU OF LAND MANAGEMENT