

BEFORE EXAMINER UTZ
OIL CONSERVATION COMMISSION
EXHIBIT NO. 4
CASE NO. 4269

STRUCTURE MAP

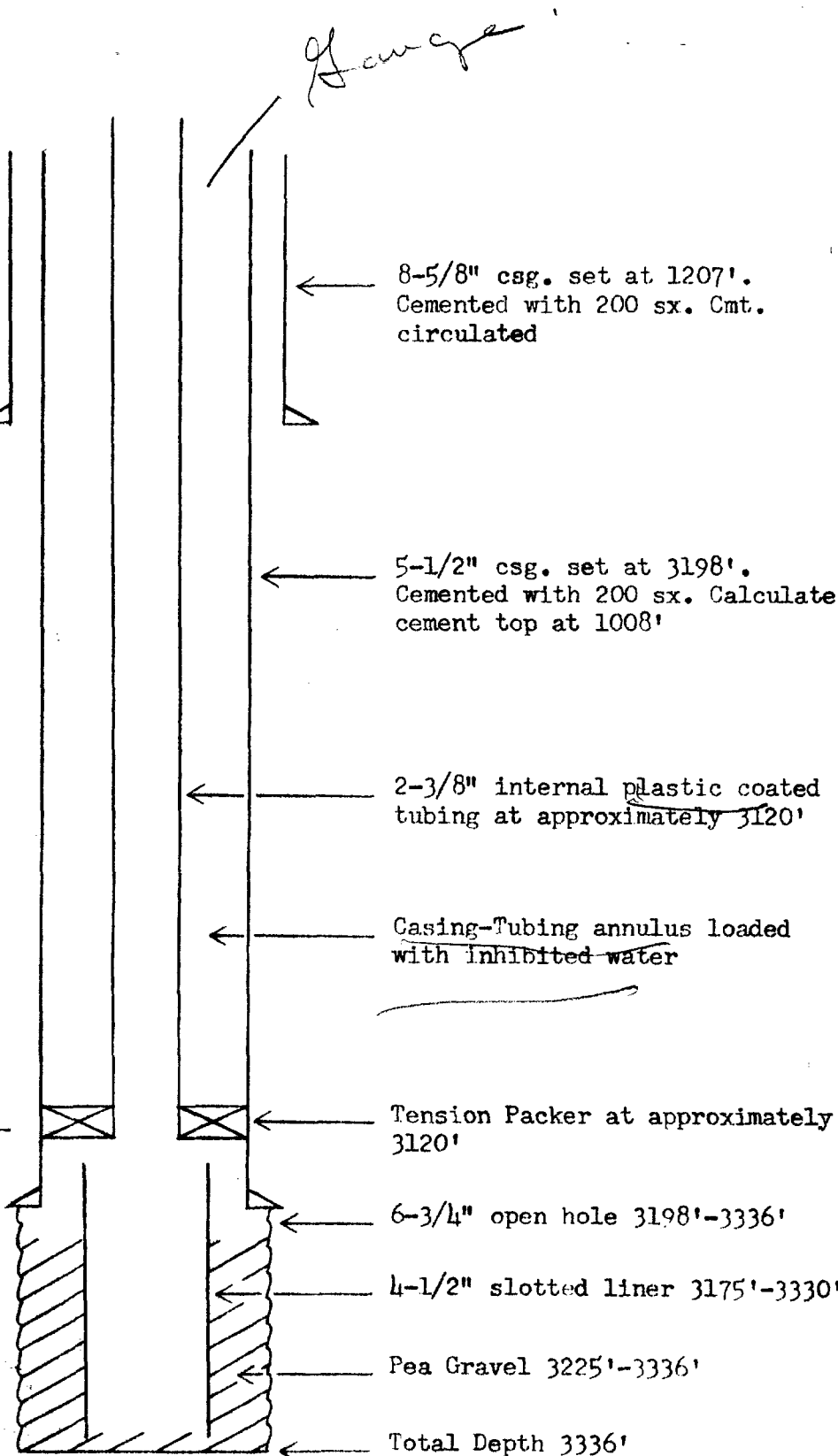
CONTOURS ON
TOP OF
YATES

CONTOUR INTERVAL - 25'
DLH 2-20-67

RHODES FIELD
LEA COUNTY, NEW MEXICO
SCALE: 1" = 2000'

3050 *Parker for A#1*
 50-10-2 of June

BEFORE EXAMINED UTE
 CONSERVATION COMMISSION
 EXHIBIT NO. 5
 CASE NO. 4269



TEXACO INC.
 STATE OF NEW MEXICO "AD" WELL NO.2
 RHODES POOL
 LEA COUNTY, NEW MEXICO

DIAGRAMMATIC SKETCH OF TYPICAL INJECTION WELL

INJECTION WELL DATA

Well Name: New Mexico "AD" State No. 2
Current Operator: TEXACO Inc.

Surface Casing: 8-5/8" @ 1,207'
Cement: 200 Sx - Circulated

Intermediate Casing: None

Production Casing: 5-1/2" @ 3,198'
Cement: 200 Sx - Top cement @ 979' (calculated)

Total Depth: 3,336'
Injection Interval: 3,198' - 3,336'

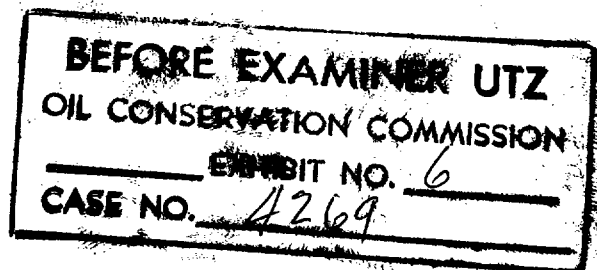
Well Name: New Mexico "JA" State No. 1
Current Operator: Amerada Petroleum Corporation

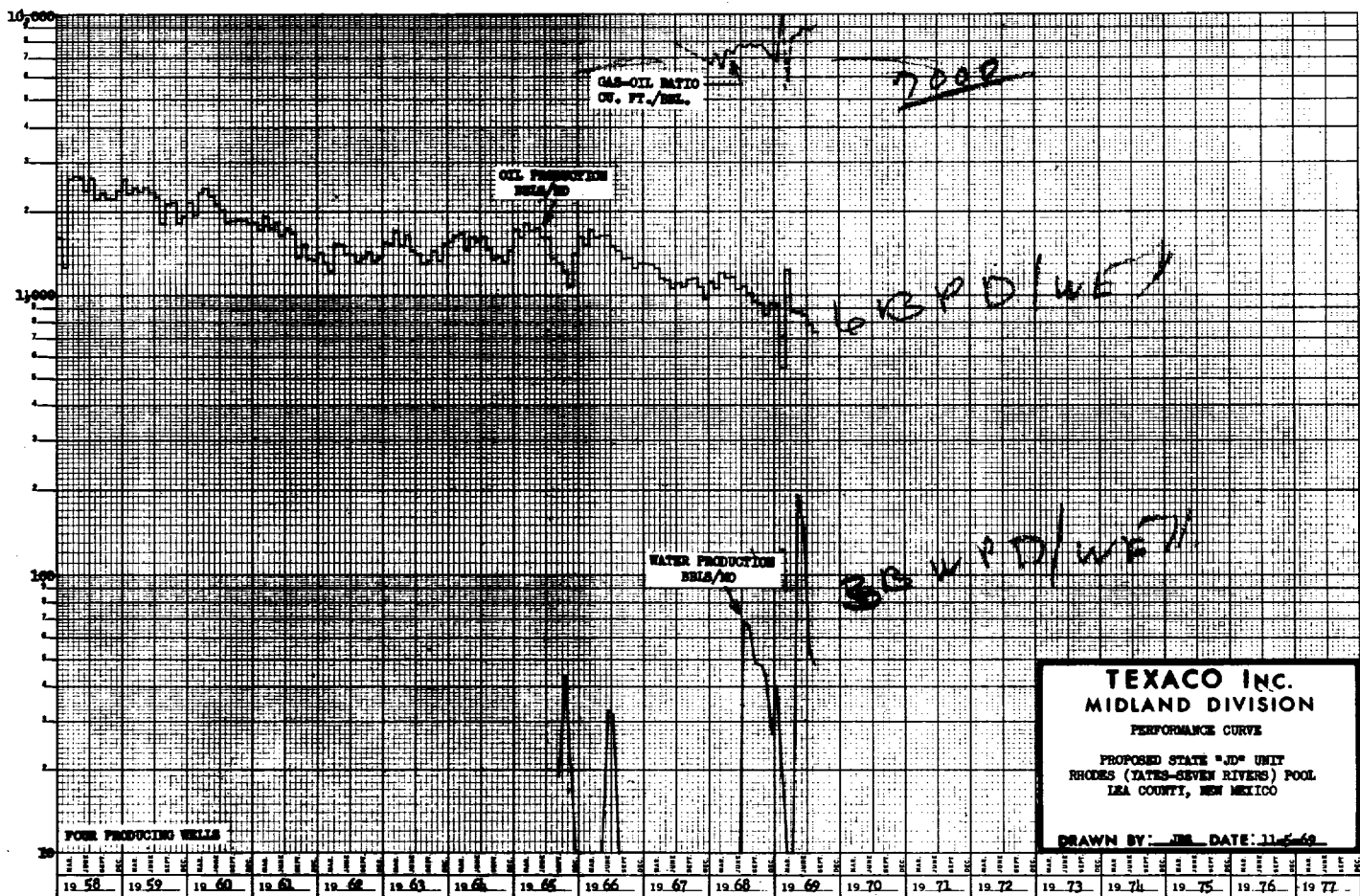
Surface Casing: 7-5/8" @ 676'
Cement: 175 Sx - Circulated

Intermediate Casing: None

Production Casing: 5-1/2" @ 3,115'
Cement: 200 Sx - Top cement @ 852' (calculated)

Total Depth: 3,279'
Injection Interval: 3,115' - 3,279'





BEFORE EXAMINER UTZ
OIL CONSERVATION COMMISSION
 EXHIBIT NO. 7
 CASE NO. 4269