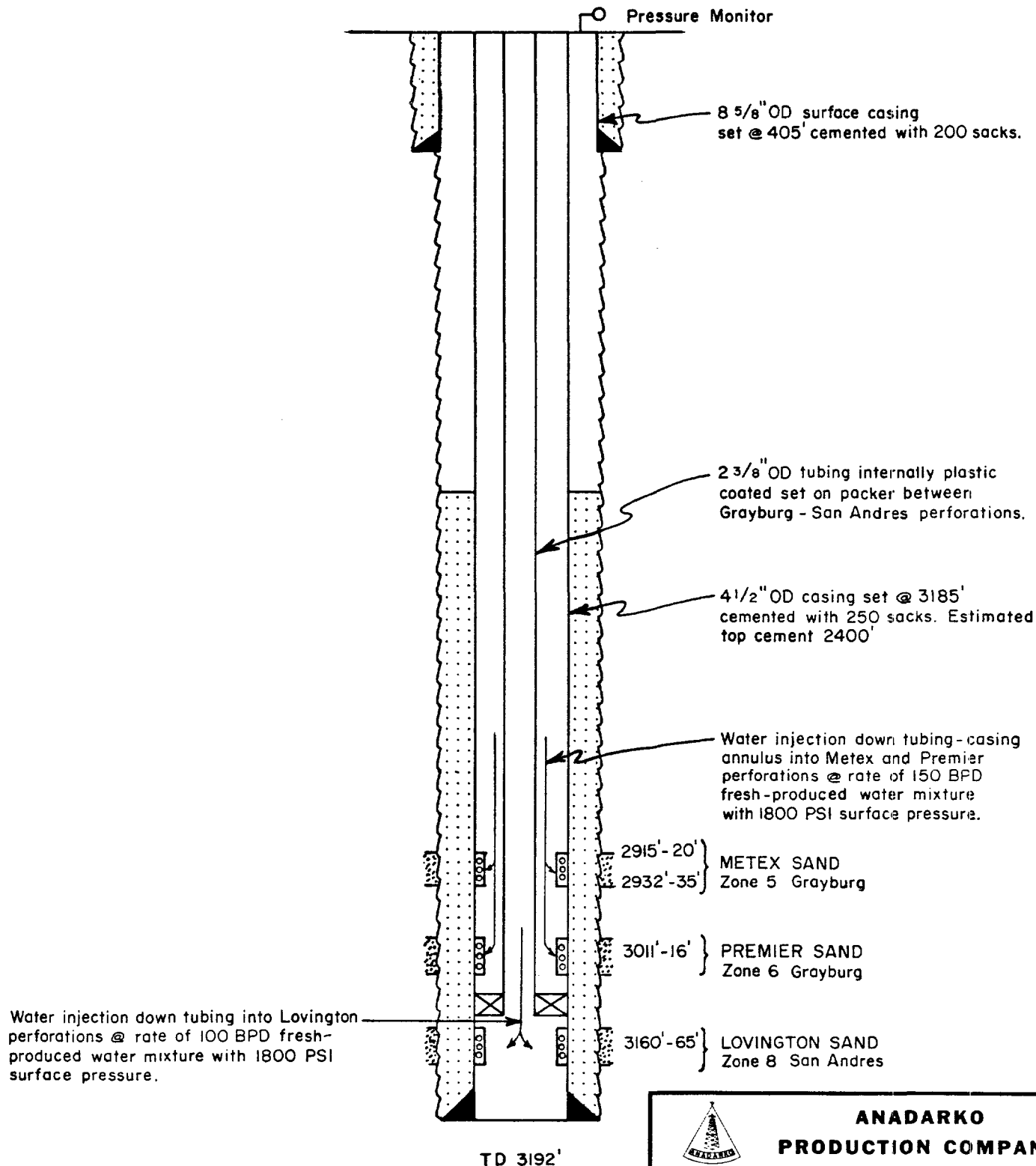


FEDERAL "KK" WELL NO.1
SE/4 SE/4 SECTION 3 - T17S - R30E

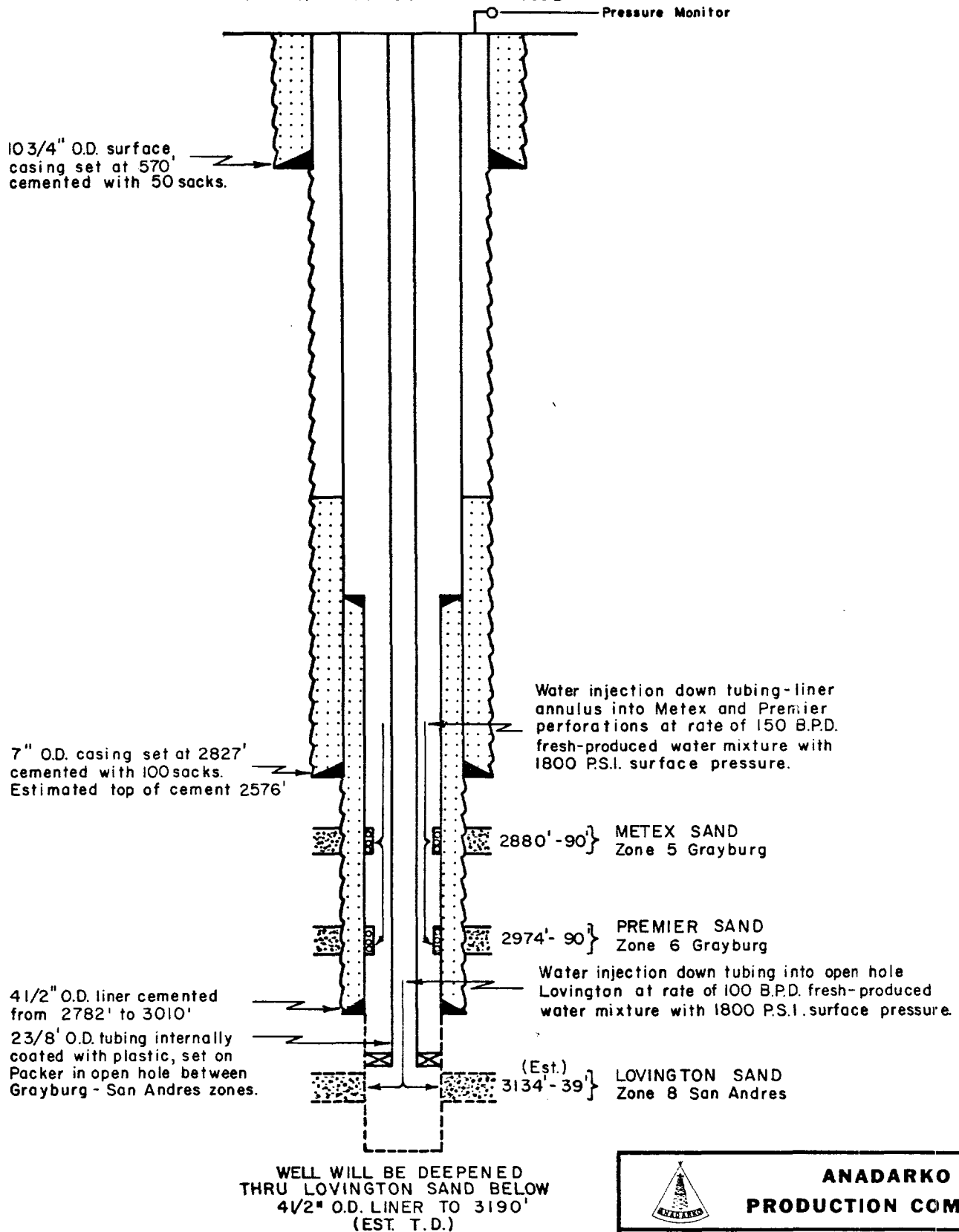


**ANADARKO
PRODUCTION COMPANY**

DIAGRAMMATIC SKETCH
OF
TYPICAL WATER INJECTION WELL COMPLETION
NEW WELL
WEST SQUARE LAKE WATERFLOOD PROJECT

SQUARE LAKE FIELD
EDDY COUNTY, NEW MEXICO

FEDERAL "KK" WELL NO. 3
NW/4 SE/4 SECTION 3-T17S - R30E

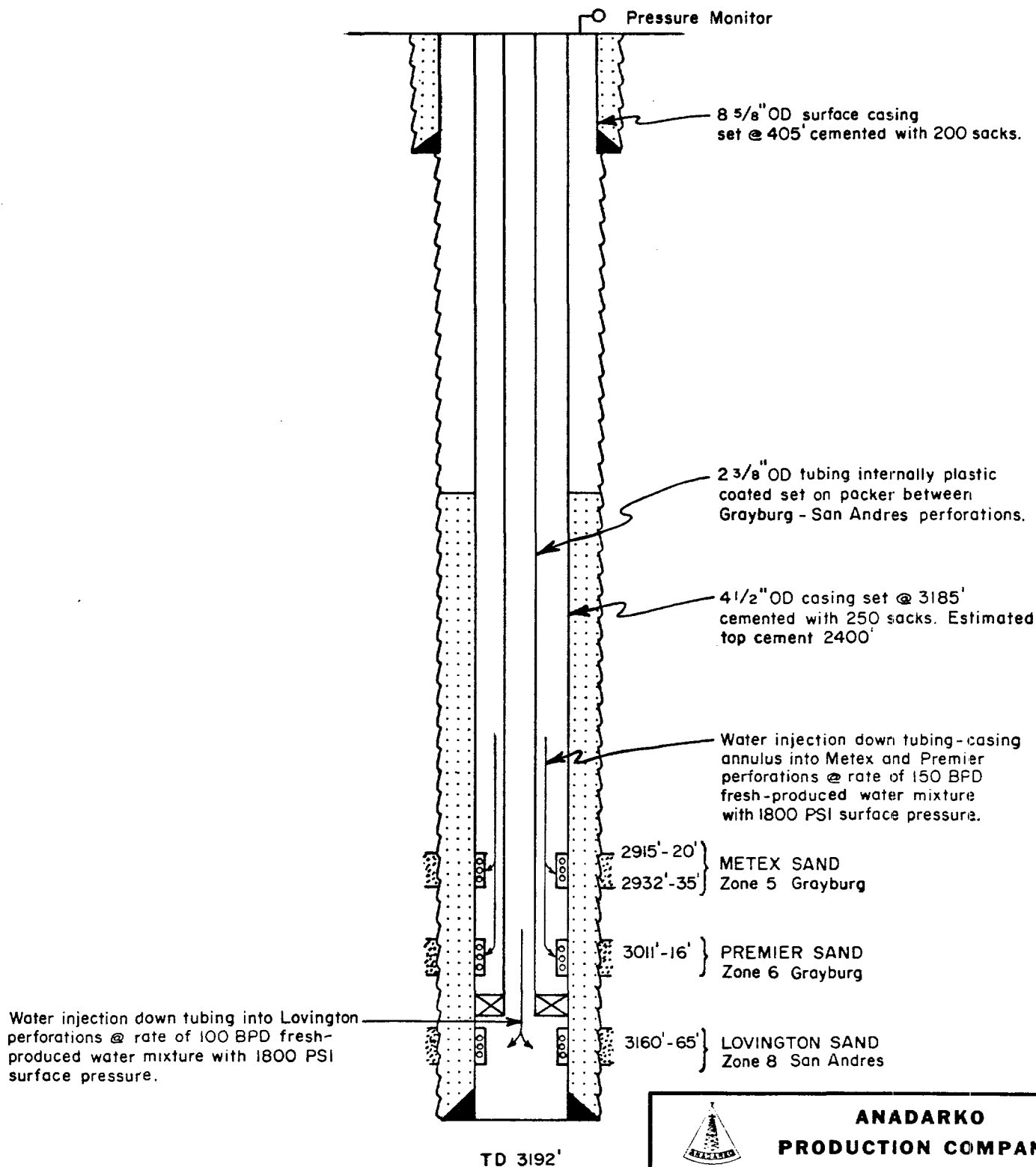


**ANADARKO
PRODUCTION COMPANY**

DIAGRAMMATIC SKETCH
OF
TYPICAL WATER INJECTION WELL COMPLETION
CONVERSION OF EXISTING WELL
WEST SQUARE LAKE WATERFLOOD PROJECT

SQUARE LAKE FIELD
EDDY COUNTY, NEW MEXICO

FEDERAL "KK" WELL NO.1
SE/4 SE/4 SECTION 3-T17S-R30E

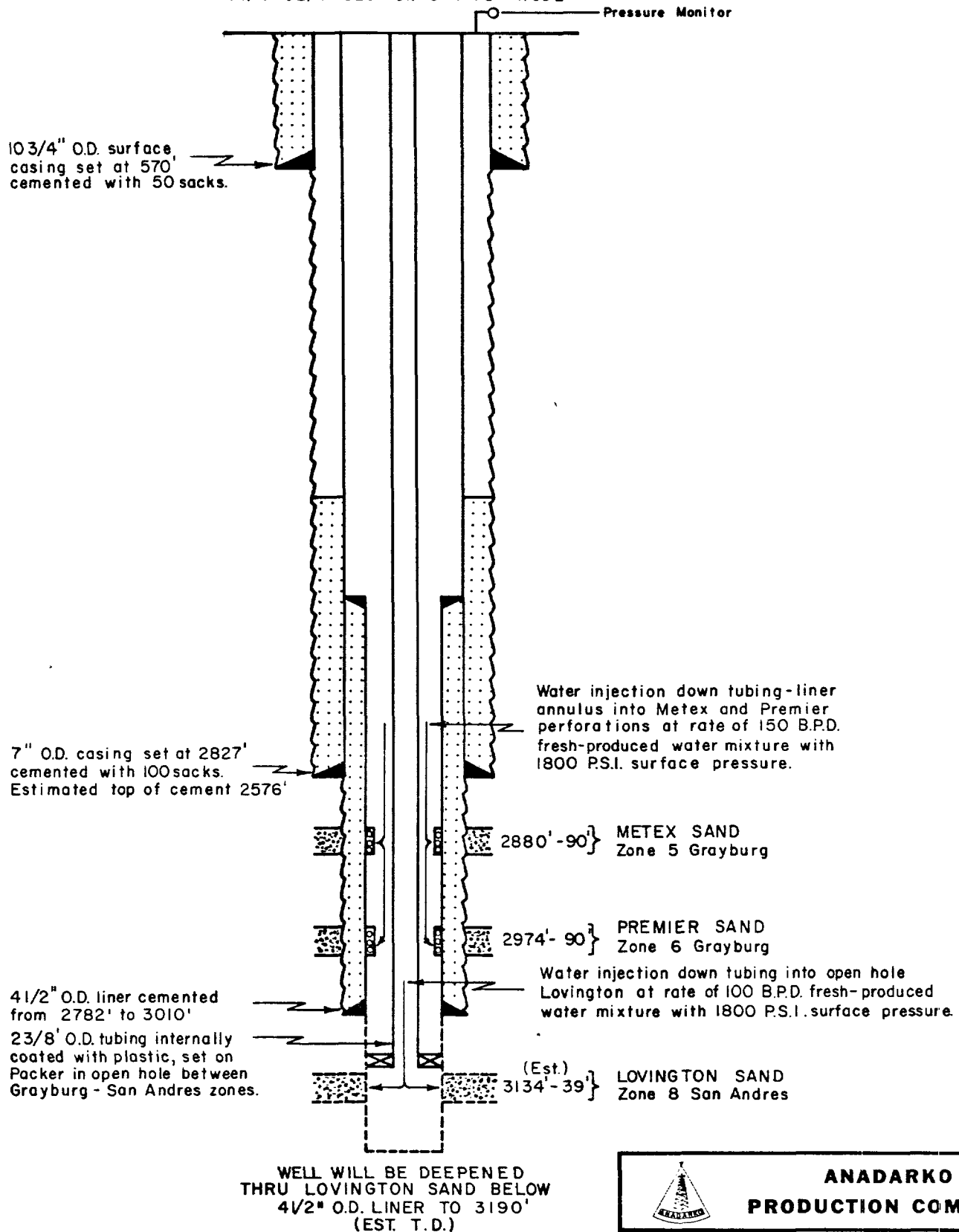


**ANADARKO
PRODUCTION COMPANY**

DIAGRAMMATIC SKETCH
OF
TYPICAL WATER INJECTION WELL COMPLETION
NEW WELL
WEST SQUARE LAKE WATERFLOOD PROJECT

SQUARE LAKE FIELD
EDDY COUNTY, NEW MEXICO

FEDERAL "KK" WELL NO. 3
NW/4 SE/4 SECTION 3-T17S - R30E

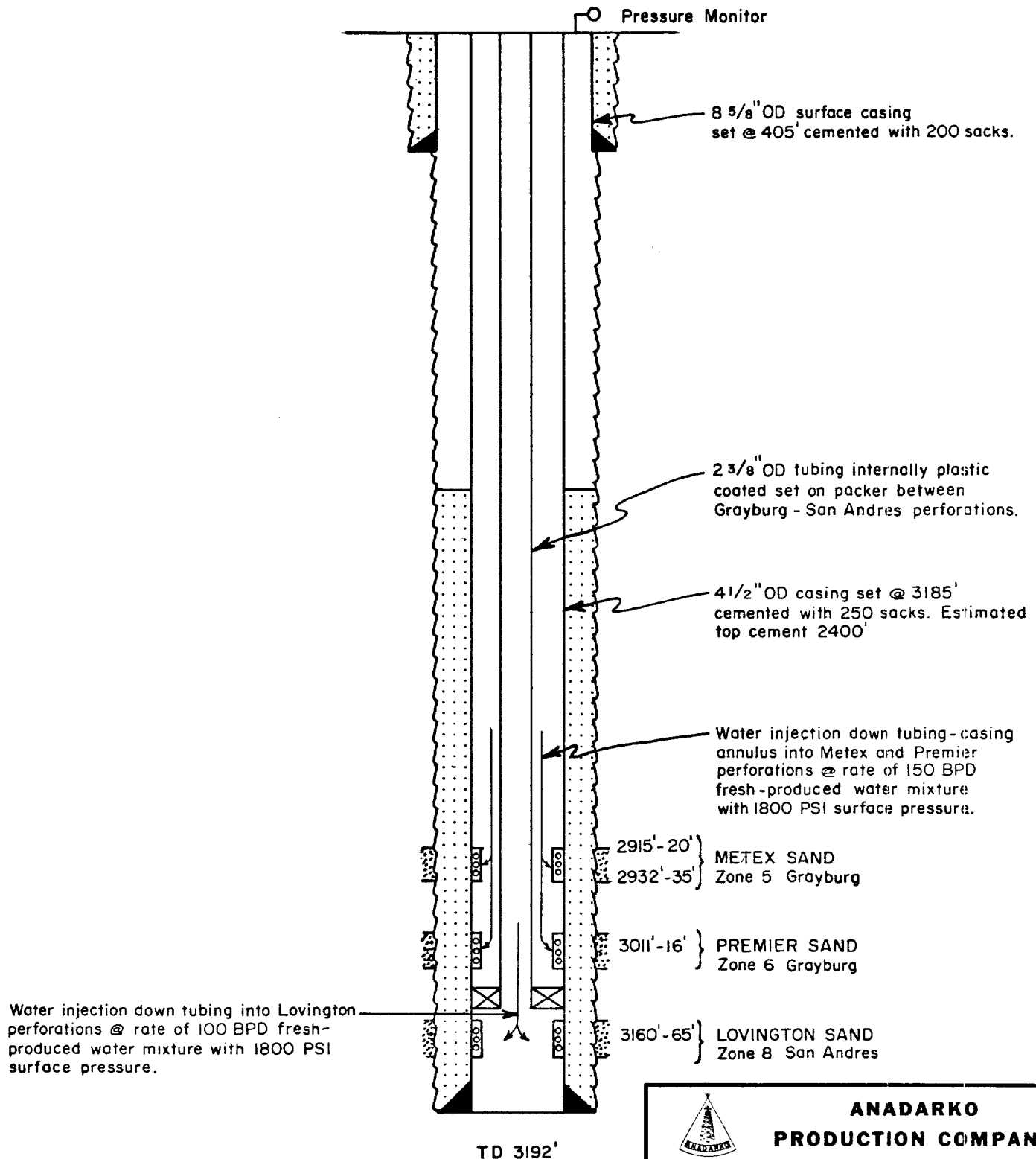


**ANADARKO
PRODUCTION COMPANY**

DIAGRAMMATIC SKETCH
OF
TYPICAL WATER INJECTION WELL COMPLETION
CONVERSION OF EXISTING WELL
WEST SQUARE LAKE WATERFLOOD PROJECT

SQUARE LAKE FIELD
EDDY COUNTY, NEW MEXICO

FEDERAL "KK" WELL NO.1
SE/4 SE/4 SECTION 3 - T17S - R30E

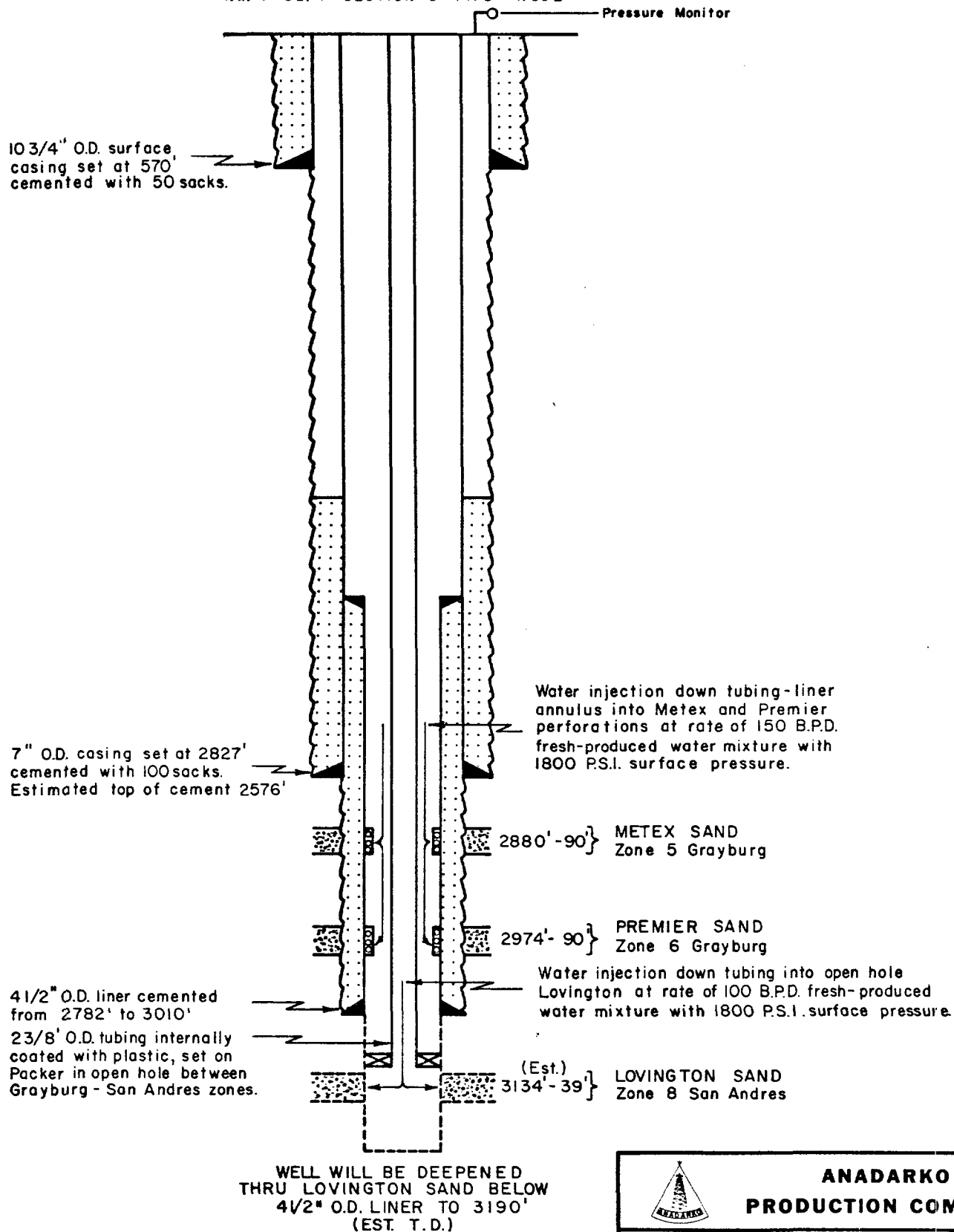


**ANADARKO
PRODUCTION COMPANY**

DIAGRAMMATIC SKETCH
OF
TYPICAL WATER INJECTION WELL COMPLETION
NEW WELL
WEST SQUARE LAKE WATERFLOOD PROJECT

SQUARE LAKE FIELD
EDDY COUNTY, NEW MEXICO

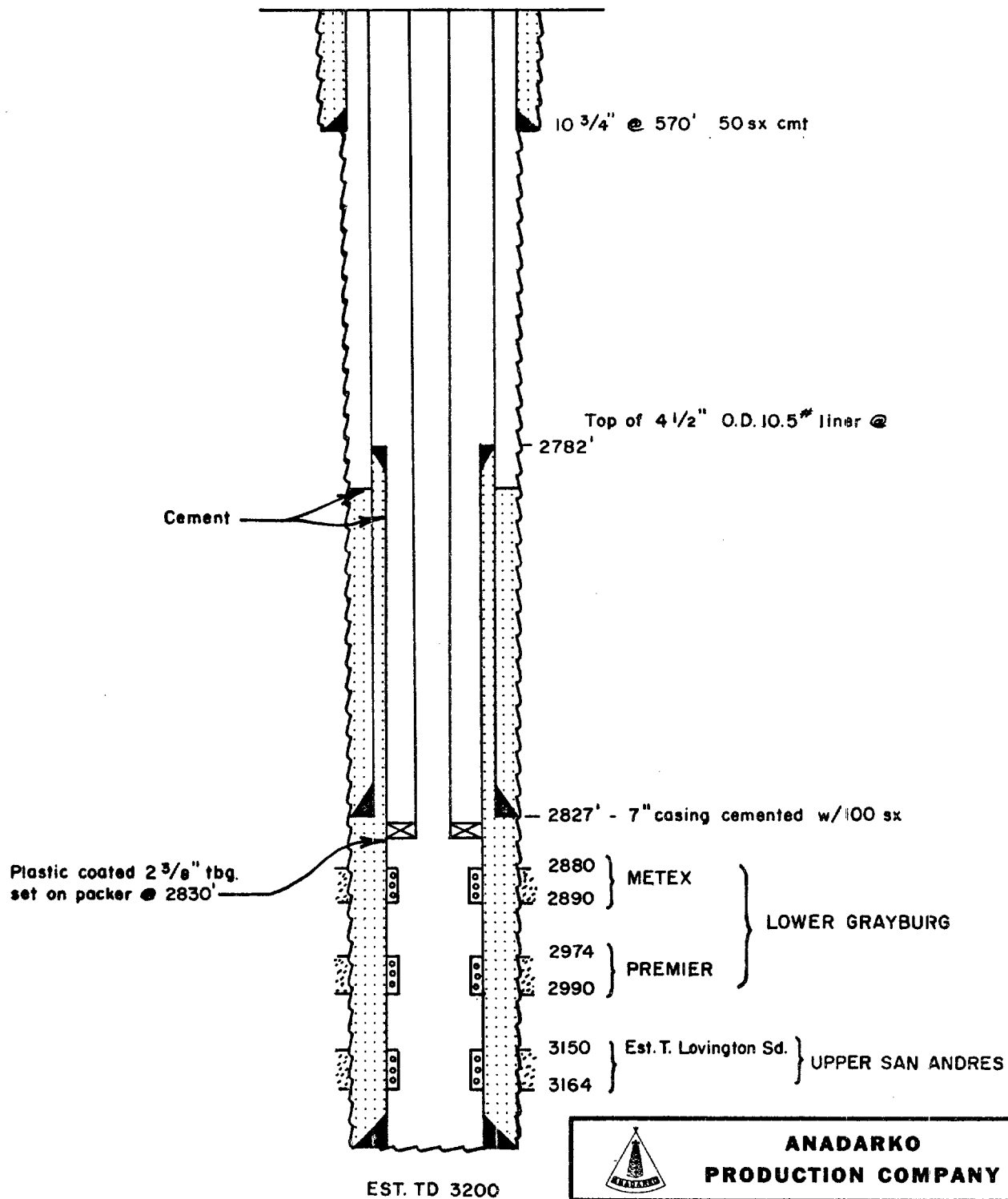
FEDERAL "KK" WELL NO. 3
NW/4 SE/4 SECTION 3-T17S - R30E



**ANADARKO
PRODUCTION COMPANY**

DIAGRAMMATIC SKETCH
OF
TYPICAL WATER INJECTION WELL COMPLETION
CONVERSION OF EXISTING WELL
WEST SQUARE LAKE WATERFLOOD PROJECT

SQUARE LAKE FIELD
EDDY COUNTY, NEW MEXICO



**ANADARKO
PRODUCTION COMPANY**

FEDERAL KK WELL NUMBER 3
SQUARE LAKE FIELD
EDDY COUNTY, NEW MEXICO

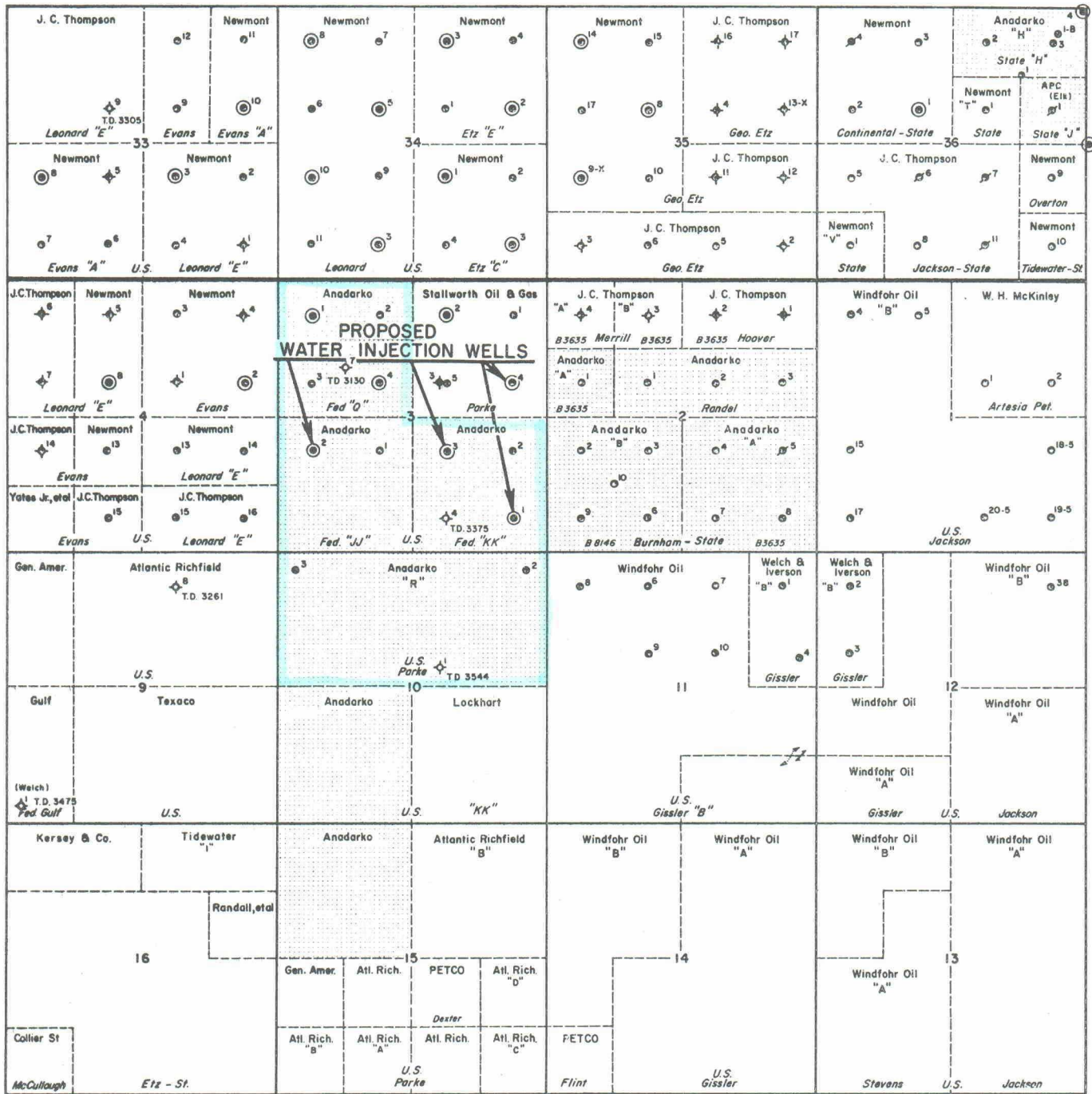
DIAGRAMMATIC SKETCH
OF
TYPICAL WATER INJECTION WELL

Case 11400

R 30 E

T 16 S

T 16 S



T 17 S

T 17 S

R 30 E

LEGEND

- Oil Well
- ◆ Plugged & Abandoned
- ⬮ Temporarily Abandoned
- ⬮ Dry & Abandoned
- ⊙ Water Injection Well
- Anadarko Acreage



**ANADARKO
PRODUCTION COMPANY**

WEST SQUARE LAKE

EDDY COUNTY, NEW MEXICO

FLOOD NO. 49

Appl. Ex 1, C2 4409

0 1500 3000 4500 6000
SCALE FEET

Case 4409

T
16
ST
17
ST
16
ST
17
S

Jersey & Co.	Tidewater "1"	Anadarko	Atlantic "
	Randall, et al		
St	Gen. Amer.	Atl. Rich.	Dexter
ough	Atl. Rich. "B"	Atl. Rich. "A"	Atl. Rich.
	Eliz - St.	U.S. Palmer	

Want Admin. procedure for expansion into this area w/o response.

1 LQ 660524

Handwritten notes and symbols on the map include:

- Handwritten text: "JJ 1 LC 060524", "KK 2 060524", "KK 3 NM 074937", "Q3 029026M".
- Handwritten text: "LEGEND".
- Legend symbols and descriptions:
 - Oil Well (represented by a circle with a dot)
 - Plugged & Abandoned (represented by a circle with a cross)
 - Temporarily Abandoned (represented by a circle with a diagonal line)
 - Dry & Abandoned (represented by a circle with a dot and a cross)
 - Water Injection Well (represented by a circle with a dot and a cross)
- Legend text: "Anadarko Acreage" (represented by a shaded box).



**ANADARKO
PRODUCTION COMPANY**

WEST SQUARE LAKE

EDDY COUNTY, NEW MEXICO

FLOOD NO. 49



Case 4409