

#4699



COMMERCIAL RESOURCES
(505)-827-5724

SURFACE RESOURCES
(505)-827-5793

MINERAL RESOURCES
(505)-827-5744

ROYALTY
(505)-827-5772

**State of New Mexico
Commissioner of Public Lands**

Ray Powell, M.S., D.V.M.
310 Old Santa Fe Trail, P. O. Box 1148
Santa Fe, New Mexico 87504-1148
Phone (505)-827-5760, Fax (505)-827-5766

PUBLIC AFFAIRS
(505)-827-5765

ADMINISTRATIVE MGMT.
(505)-827-5700

LEGAL
(505)-827-5713

PLANNING
(505)-827-5752

September 2, 1998

MNA Enterprises Ltd.
106 West Alameda
Hobbs, New Mexico 88242

Attn: Mr. Daniel Alexander

Re: Resignation/Designation of Successor Unit Operator
Penasco Shugart Queen Sand Unit
Eddy County, New Mexico

Dear Mr. Alexander:

We are in receipt of your resignation/designation of successor unit operator, wherein Herman J. Ledbetter Family Trust has resigned as unit operator of the Penasco Shugart Queen Sand Unit and designated MNA Enterprises Ltd. as the successor unit operator.

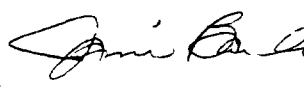
The Commissioner of Public Lands has this date approved the resignation of Herman J. Ledbetter Family trust and the designation of MNA Enterprises Ltd. as the successor unit operator of this unit.

This change in operators is effective July 1, 1998. In accordance with this approval, MNA Enterprises Ltd. is now responsible for all operations and the reporting of all production from this unit.

If you have any questions or if we may be of further help, please contact Pete Martinez at (505) 827-5791.

Very truly yours,

RAY POWELL, M.S., D.V.M.
COMMISSIONER OF PUBLIC LANDS

BY: 
JAMI BAILEY, Director
Oil, Gas and Minerals Division
(505) 827-5744

RP/JB/cpm
pc: Reader File

OCD-Roy Johnson

TRD

BLM

"WE WORK FOR EDUCATION"

State of New Mexico

46 99



W.R. HUMPHRIES
COMMISSIONER

SEP 11 1987
Commissioner of Public Lands

SLO REF. NO. OG-435

P.O. BOX 1148
SANTA FE, NEW MEXICO 87504-1148

September 9, 1987

Herman J. Ledbetter
P. O. Box 5879
Abilene, Texas 79608

Re: Penasco Shugart Queen Sand Unit
1987 Plan of Development
Eddy County, New Mexico

Gentlemen:

The Commissioner of Public Lands has this date approved the above captioned Plan of Development. Our approval is subject to like approval by all appropriate agencies.

If we may be of further help, please do not hesitate to call on us.

Very truly yours,

W. R. HUMPHRIES
COMMISSIONER OF PUBLIC LANDS

BY: *Floyd O. Prando*
FLOYD O. PRANDO, Director
Oil & Gas Division
(505) 827-5744

WRH/FOP/ams
enclosure
cc: Bureau of Land Management
Oil Conservation Division



United States Department of the Interior

GEOLOGICAL SURVEY

Drawer 1857
Roswell, New Mexico 88201

4699

September 26, 1973

Herman J. Ledbetter
P. O. Drawer H
Hobbs, New Mexico 88240

Dear Mr. Ledbetter:

Three copies of an instrument, executed by Penasco Corporation and Herman J. Ledbetter, were filed with this office on August 27, 1973. By the instrument Penasco assigns and Herman J. Ledbetter accepts the duties and obligations of unit operator of the Penasco Shugart Queen Sand unit, Eddy County, New Mexico.

The resignation of Penasco Corporation as operator of the Penasco Shugart Queen Sand unit and the designation of Herman J. Ledbetter as successor operator of such unit are hereby accepted by this office. The instrument was approved by the Commissioner of Public Lands of the State of New Mexico on September 21, 1973.

Sincerely yours,

CARL C. TRAYWICK
Acting Area Oil and Gas Supervisor

cc:
Com. Pub. Lands, Santa Fe (ltr. only)

BLM, Santa Fe (ltr. only)
Artesia (ltr. only)
N.M.O.C.C., Santa Fe (ltr. only)✓

REShook:lh



United States Department of the Interior

GEOLOGICAL SURVEY

Drawer 1857

Roswell, New Mexico 88201

RECEIVED
JUN 30 1972
OIL CONSERVATION COMMISSION
Santa Fe

4677
June 28, 1972

**Pennaco Corporation
P.O. Drawer 239
Artesia, New Mexico 88210**

Gentlemen:

The Pennaco Shugart Queen Sand unit agreement, Eddy County, New Mexico, was approved on June 28, 1972. The agreement has been designated No. 14-08-0001-11598 and is effective as of July 1, 1972.

Enclosed is one copy of the approved agreement. We request that you furnish the State of New Mexico and other interested principals with appropriate evidence of this approval. Please furnish this office with a copy of the certificate of effectiveness required by section 22.2 of the agreement.

Sincerely yours,

(OFFICIAL USE ONLY)

W. O. FREDERICK
Regional Oil and Gas Supervisor

cc:
Washington (w/cy approved agreement)
BLM, Santa Fe (w/cy approved agreement)
Artesia (w/cy approved agreement)
BGC, Roswell (ltr. only)
✓ NIOCC, Santa Fe (ltr. only)
Com. Pub. Lands, Santa Fe (ltr. only)

REShook:ds




United States Department of the Interior

GEOLOGICAL SURVEY

Drawer 1857
Roswell, New Mexico 88201

June 28, 1972



Penasco Corporation
P.O. Drawer 239
Artesia, New Mexico 88210

Attention: Mr. David C. Collier

Gentlemen:

Your initial plan of operation covering secondary recovery operations for the Penasco Shugart Queen Sand unit, Eddy County, New Mexico, has been approved on this date.

Two approved copies of the plan are enclosed.

Sincerely yours,


N. O. FREDERICK
Regional Oil and Gas Supervisor

cc:
Washington (w/cy plan)
Artesia (w/cy plan)
✓ NMOCC, Santa Fe (ltr. only)
State Land Commissioner (ltr. only)

REShook:ds

46 1
State of New Mexico

TELEPHONE
505-827-2748



Commissioner of Public Lands

July 24, 1972

ALEX J. ARMIJO
COMMISSIONER

P. O. Box 1148
SANTA FE, NEW MEXICO

Losee & Carson
P. O. Box 239
Artesia, New Mexico 88210

Re: Penasco Shugart Queen Sand Unit,
Eddy County, New Mexico

ATTENTION: Mr. A. J. Losee

Gentlemen:

Thank you for your letter of July 17, 1972, whereby you submitted a "Certificate of Effectiveness" for the captioned unit, establishing the effective date of the unit agreement as July 1, 1972. Also, your initial Plan of Operation has been received and the Commissioner of Public Lands has this date approved same.

We have not received your re-designation of well names and numbers, please submit at your earliest convenience.

Very truly yours,

RAY D. GRAHAM, Director
Oil and Gas Department

AJA/RDG/s

cc: OCC-Santa Fe, New Mexico ✓
USGS-Roswell, New Mexico

A. J. LOSEE
JOEL M. CARSON

LAW OFFICES
LOSEE & CARSON
300 AMERICAN HOME BUILDING
P. O. DRAWER 239
ARTESIA, NEW MEXICO 88210

AREA CODE 505
746-3508

17 July 1972

Oil Conservation Commission
P. O. Box 2088
Santa Fe, New Mexico 87501

Re: Penasco Shugart Queen Sand Unit Agreement,
Eddy County, New Mexico, Case No. 4699,
Order No. R-4298


Gentlemen:

Please be advised that the subject unit became effective on July 1, 1972, and a Certificate of Effectiveness has been recorded in Book 87 at Page 359 of the Miscellaneous Records of Eddy County.

We enclose a counterpart copy of this Unit Agreement with ratification by all working and royalty interest owners and advise that the original thereof has been filed in Book 87 at Page 266 of Miscellaneous Records of Eddy County.

Very truly yours,


LOSEE & CARSON


A. J. Losee

AJL:jw
Enclosure


cc: Penasco Corporation

State of New Mexico



Commissioner of Public Lands

May 18, 1972



ALEX J. ARMIJO
COMMISSIONER

P. O. BOX 1148
SANTA FE, NEW MEXICO

Losee & Carson
P. O. Drawer 239
Artesia, New Mexico 88210

Re: Penasco Shugart Queen Sand Unit
Eddy County, New Mexico

ATTENTION: Mr. A. J. Losee

Gentlemen:

The Commissioner of Public Lands has this date approved your Penasco Shugart Queen Sand Unit, Eddy County, New Mexico, subject to like approval by the United States Geological Survey.

Please submit your Initial Plan of Operation as per Section 11.2 of the Unit Agreement, also re-designation of well names and numbers.

Enclosed are five (5) Certificates of Approval.

This Unit Agreement becomes effective upon approval by the United States Geological Survey, therefore, please furnish us a copy of their Certificate of Determination so that we may finish processing this unit.

Your filing fee in the amount of Forty (\$40.00) Dollars has been received.

Very truly yours,

RAY D. GRAHAM, Director
Oil and Gas Department

AJA/RDG/s
encls.

cc: USGS-Roswell, New Mexico
OCC- Santa Fe, New Mexico



OIL CONSERVATION COMMISSION

STATE OF NEW MEXICO

P. O. BOX 2088 - SANTA FE

87501

GOVERNOR
BRUCE KING
CHAIRMAN

LAND COMMISSIONER
ALEX J. ARMIJO
MEMBER

STATE GEOLOGIST
A. L. PORTER, JR.
SECRETARY - DIRECTOR

May 11, 1972

Mr. A. J. Losee
Losee & Carson
Attorneys at Law
Post Office Box 239
Artesia, New Mexico 88210

Re: Case No. 4699
Order No. R-4298
Applicant:
Penasco Corporation

Dear Sir:

Enclosed herewith are two copies of the above-referenced Commission order recently entered in the subject case.

Very truly yours,

A. L. PORTER, Jr.
Secretary-Director

ALP/ir

Copy of order also sent to:

Hobbs OCC x
Artesia OCC x
Aztec OCC


Other Unit Division - State Land Office

A. J. LOSEE
JOEL M. CARSON

LAW OFFICES
LOSEE & CARSON
300 AMERICAN HOME BUILDING
P. O. DRAWER 239
ARTESIA, NEW MEXICO 88210

AREA CODE 505
746-3508

12 May 1972



Mr. Elvis A. Utz
Oil Conservation Commission
P. O. Box 2088
Santa Fe, New Mexico 87501

Re: Application of Penasco Corporation for
Approval of Penasco Shugart Queen Sand
Unit Agreement, Case No. 4699
Our File 16-009-004


Dear Elvis:

Enclosed herewith, you will please find a copy of the subject unit agreement with attached Exhibits "A", "B" and "C". In accordance with our motion at the hearing on May 5 on this case, we ask that you substitute this unit agreement for my office copy which was offered in evidence.

Thank you in advance for your consideration in this matter.

Very truly yours,

LOSEE & CARSON


A. J. Losee

AJL:jw
Enclosure

cc: Penasco Corporation