

#6124



JIM BACA  
COMMISSIONER

State of New Mexico  
OFFICE OF THE  
Commissioner of Public Lands  
Santa Fe

P.O. BOX 1148  
SANTA FE, NEW MEXICO 87504-1148

November 16, 1992

Forcenergy Gas Exploration, Inc.  
2730 SW 3rd Avenue  
Suite 800  
Miami, Florida 33129-2237

Attention: Mr. Ken Fagan

Re: Resignation /Designation of  
Successor Unit Operator  
Shoebar Ranch Unit  
Lea County, New Mexico

Dear Mr. Fagan:

This office is in receipt of your letter of November 2, 1992, advising this office that Enron Oil & Gas Company, has resigned as Unit Operator of the Shoebar Ranch Unit and Forcenergy Gas Exploration, Inc. has been selected as the successor Unit Operator of said Unit.

The Commissioner of Public Lands has this date approved the resignation of Enron Oil & Gas Company and the Designation of Forcenergy Gas Exploration, Inc. as the successor Unit Operator of this unit. This change in operators is effective June 10, 1992.

If you have any questions, or if we may be of further help, please contact Pete Martinez at (505) 827-5791.

Very truly yours,

JIM BACA  
COMMISSIONER OF PUBLIC LANDS

BY: *Floyd O. Prando*  
FLOYD O. PRANDO, Director  
Oil/Gas and Minerals Division  
(505) 827-5744  
JB/FOP/pm  
encls.

cc: Reader File  
Enron Oil & Gas Company



JIM BACA  
COMMISSIONER

State of New Mexico  
OFFICE OF THE  
Commissioner of Public Lands  
Santa Fe

P.O. BOX 1148  
SANTA FE, NEW MEXICO 87504-1148

October 26, 1992

Enron Oil & Gas Company  
P.O. Box 2267  
Midland, Texas 79702

Attention: Mr. L. W. Helms

Re: Designation of Successor Unit Operator  
Shoebar Ranch Unit  
Lea County, New Mexico

Dear Mr. Helms:

The New Mexico Oil Conservation Division has advised this office that Forcenergy Gas Exploration, Inc. has been designated as the successor unit operator of the Shoebar Ranch Unit, Lea County, New Mexico.

Our records reflect that **Enron Oil & Gas Company**, is still the operator of record for this unit. Pursuant to the terms of the Shoebar Ranch Unit Agreement, any change in unit operators must also be approved by the Commissioner of Public Lands.

In view of the above, please submit a resignation/designation of successor unit operator to this office for approval.


If you have any questions, or if we may be of further help, please contact Pete Martinez at (505) 827-5791.

Very truly yours,

JIM BACA  
COMMISSIONER OF PUBLIC LANDS

BY: *Floyd O. Prando*  
FLOYD O. PRANDO, Director  
Oil/Gas and Minerals Division  
(505) 827-5744  
JB/FOP/pm  
encls.

cc: Reader File  
Forcenergy Gas Exploration, Inc.



State of New Mexico  
Commissioner of Public Lands

#6124

W. R. Humphries  
COMMISSIONER

April 27, 1990

Advisory Board

George Clark  
Chairman

Kristin Conniff  
Vice Chairman

Melvin Cordova

Joe Kelly

Robert Portillos

Nancy Lynch Vigil

Rex Wilson

Enron Oil & Gas Company  
P.O. Box 2267  
Midland, Texas 79702

ATTN: L. W. Helms

RE: Shoe Bar Ranch Unit  
1990 Plan of Development

Gentlemen:

The Commissioner of Public Lands has this date approved the 1990 Plan of Development for the Shoe Bar Ranch Unit. Our approval is subject to like approval by all other appropriate agencies.

The possibility of drainage by wells outside of the Unit Area and the need for further development of the Unit may exist. You will be contacted at a later date regarding these possibilities.

Enclosed is an approved copy of the 1990 Plan of Development for your files. If we may be of further help, please do not hesitate to contact this office at (505) 827-5746.

Very truly yours,

W.R. HUMPHRIES,  
COMMISSIONER OF PUBLIC LANDS

BY: *Floyd O. Prando*  
FLOYD O. PRANDO, Director  
Oil and Gas Division  
(505) 827-5746


cc: OCD - Santa Fe, New Mexico  
BLM  
Unit Correspondence File  
Unit P.O.D. File

WRH/FOP/SMH

State of New Mexico



ALEX J. ARMIJO  
COMMISSIONER



Commissioner of Public Lands

July 22, 1981

6124

P. O. BOX 1148  
SANTA FE, NEW MEXICO 87501

HNG Oil Company  
P. O. Box 2267  
Midland, Texas 79702

Re: Shoe Bar Ranch Unit  
Lea County, New Mexico

ATTENTION: Mr. Jerry A. Skinner

Gentlemen:

This will acknowledge your letter of July 20, 1981, together with revised Exhibits "A" and "B" for the Shoe Bar Ranch Unit reflecting the acreage left in the unit after contraction.

These exhibits have been accepted and filed in the unit file.

Very truly yours,

ALEX J. ARMIJO  
COMMISSIONER OF PUBLIC LANDS

BY:  
FLOYD O. PRANDO, Assistant  
Director, Oil & Gas Division  
AC 505-827-2748

AJA/FOP/s  
cc:

OCD-Santa Fe, New Mexico ✓

Unit Name SHOEBAR RANCH UNIT (EXPLORATORY)  
Operator HNG OIL COMPANY  
County LEA COUNTY

DATE	OCC CASE NO.	EFFECTIVE DATE	TOTAL ACREAGE	STATE	FEDERAL	INDIAN-FEE	SEGREGATION CLAUSE	TERM
APPROVED	6124							
COMMISSIONER	Commission	12-12-77	961.00	961.00	-0-	-0-	Yes	5 yrs.
	4-3-78							

UNIT AREA  
TOWNSHIP 16 SOUTH, RANGE 35 EAST, NPM  
Section 33: SE/4  
Section 34: S/2  
TOWNSHIP 17 SOUTH, RANGE 35 EAST, NPM  
Section 3: N/2  
Section 4: NE/4

*Contracted*  
*Effective: 3-26-80*  
*all that remains*  
*SE/4 33-16S-35E*  
*NE/4 4-17S-35E*


Unit Name SHOEBAR RANCH UNIT (EXPLORATORY)  
Operator HNG OIL COMPANY  
County LEA

STATE TRACT NO.	LEASE NO.	INSTI-TUTION	SEC.	TWP.	RGE.	SUBSECTION	RATIFIED DATE	ACRES	ACREAGE NOT RATIFIED	LESSEE
1	L-5316	C.S.	3	17S	35E	Lots 1, 2, 3, 4, S/2N/2	12-18-77	320.60		Sol West III
2	<del>L-717</del>	<del>G.S.</del>	<del>4</del>	<del>17S</del>	<del>35E</del>	<del>Lots 1, 2, S/2NE/4</del>	<del>12-18-77</del>	<del>160.40</del>		<del>Sol West III</del>
3	<del>L-716</del>	<del>G.S.R</del>	<del>33</del>	<del>16S</del>	<del>35E</del>	<del>SE/4</del>	<del>12-18-77</del>	<del>160.00</del>		<del>Sol West III</del>
4	LG-3728	CP&R	34	16S	35E	S/2	12-16-77	320.00		HNG Oil Company

*3-26-80*

State of New Mexico

6124



Commissioner of Public Lands

June 15, 1981

ALEX J. ARMIJO  
COMMISSIONER

P. O. BOX 1148  
SANTA FE, NEW MEXICO 87501

HNG Oil Company  
P. O. Box 2267  
Midland, Texas 79702

Re: Shoe Bar Ranch Unit  
Lea County, New Mexico  
CONTRACTION

ATTENTION: Mr. Raymond Parker

Gentlemen:

Your letter of June 10, 1981 has been received, whereby, you advise this office that you cannot justify the drilling of additional wells on the Shoe Bar Ranch Unit, therefore, the Commissioner of Public Lands has this date contracted the unit; leaving only the S/2 of Section 34, T-16-S, R-35-E and the N/2 of Section 3, T-17-S, R-35-E. The effective date of such contraction March 26, 1980 which is when the Plan of Development for the year 1980 was due.

Please notify all interested parties of this action.

Also, please submit revised Exhibits "A" and "B" to this office.

Very truly yours,

ALEX J. ARMIJO  
COMMISSIONER OF PUBLIC LANDS

BY:  
RAY D. GRAHAM, Director  
Oil and Gas Division  
AC 505-827-2748


AJA/RDG/s  
cc:

OCD-Santa Fe, New Mexico  
OGAC-Santa Fe, New Mexico





# State of New Mexico



## Commissioner of Public Lands

PHIL R. LUCERO  
COMMISSIONER

April 3, 1978

RECEIVED

APR 5 1978

Oil Conservation Commission

P. O. BOX 1148  
SANTA FE, NEW MEXICO 87501

West Oil Company  
Box 10151  
El Paso, Texas 79905

Re: The Shoebar Ranch Unit  
Lea County, New Mexico

ATTENTION: Mr. Michael Shearn

Gentlemen:

The Commissioner of Public Lands has this date approved the Shoebar Ranch Unit, Lea County, New Mexico. The effective date to be as of December 12, 1977, which is the date your agreement was signed.

Enclosed are Five (5) Certificates of approval.

The filing fee in the amount of Forty (\$40.00) Dollars has been received.

Very truly yours,

PHIL R. LUCERO  
COMMISSIONER OF PUBLIC LANDS

BY:  
RAY D. GRAHAM, Director  
Oil and Gas Division

PRL/RDG/s  
encls.  
cc;

OCC-Santa Fe, New Mexico

Unit Name SHOEBAR RANCH UNIT (EXPLORATORY)  
Operator HNG OIL COMPANY  
County LEA COUNTY

0000

DATE	OCC CASE NO.	EFFECTIVE DATE	TOTAL ACREAGE	STATE	FEDERAL	INDIAN-FEE	SEGREGATION CLAUSE	TERM
APPROVED	OCC ORDER NO. <u>6124</u> <u>R-5624</u>	DATE						
COMMISSIONER	Commission <u>1-24-78</u>	<u>12-12-77</u>	<u>961.00</u>	<u>961.00</u>	<u>-0-</u>	<u>-0-</u>	<u>Yes</u>	<u>5 yrs.</u>
<u>4-3-78</u>								

UNIT AREA

TOWNSHIP 16 SOUTH, RANGE 35 EAST, NMPM  
Section 33: SE/4  
Section 34: S/2

TOWNSHIP 17 SOUTH, RANGE 35 EAST, NMPM  
Section 3: N/2  
Section 4: NE/4

Unit Name SHOEBAR RANCH UNIT (EXPLORATORY)  
Operator HNG OIL COMPANY  
County LEA

STATE TRACT NO.	LEASE NO.	INSTI-TUTION	SEC.	TWP.	RGE.	SUBSECTION	RATIFIED		ACRES	ACREAGE		LESSEE
							DATE			NOT RATIFIED		
1	L-5316	C.S.	3	17S	35E	Lots 1, 2, 3, 4, S/2N/2	12-18-77		320.60			Sol West III
2	L-717	C.S.	4	17S	35E	Lots 1, 2, S/2NE/4	12-18-77		160.40			Sol West III
3	L-716	CR&R	33	16S	35E	SE/4	12-18-77		160.00			Sol West III
4	LG-3728	CR&R	34	16S	35E	S/2	12-16-77		320.00			HNG Oil Company