

7157



COMMERCIAL RESOURCES
(505)-827-5724

SURFACE RESOURCES
(505)-827-5793

MINERAL RESOURCES
(505)-827-5744

ROYALTY
(505)-827-5772

**State of New Mexico
Commissioner of Public Lands**

Ray Powell, M.S., D.V.M.
310 Old Santa Fe Trail, P. O. Box 1148
Santa Fe, New Mexico 87504-1148
Phone (505)-827-5760, Fax (505)-827-5766

PUBLIC AFFAIRS
(505)-827-5765

ADMINISTRATIVE MGMT.
(505)-827-5700

LEGAL
(505)-827-5713

PLANNING
(505)-827-5752

May 11, 1998

Carl A. Schellinger
P.O. Box 447
Roswell, New Mexico 88202

Attn: Mr. Carl A. Schellinger

Re: 1998 Plan of Development
Campbell Station Unit
Chaves County, New Mexico

Dear Mr. Schellinger:

The Commissioner of Public Lands has, of this date, approved the above-captioned Plan of Development. Our approval is subject to like approval by all other appropriate agencies.

The possibility of drainage by wells outside of the unit area and the need for further development of the unit may exist. You may be contacted at a later date regarding these possibilities.

If you have any questions or if we may be of further help, please contact Pete Martinez at (505) 827-5791.

Very truly yours,

RAY POWELL, M.S., D.V.M.
COMMISSIONER OF PUBLIC LANDS

A handwritten signature in dark ink, appearing to read "Jami Bailey".

BY:
JAMI BAILEY, Director
Oil, Gas and Minerals Division
(505) 827-5744

RP/JB/cpm
pc: Reader File

OCD

State of New Mexico

#7157



W.R. HUMPHRIES
COMMISSIONER

Commissioner of Public Lands

P.O. BOX 1148
SANTA FE, NEW MEXICO 87504-1148

October 5, 1990

Mr. Carl A. Schellinger
205 West Sixth Street
Suite D
P.O. Box 447
Roswell, NM 88202

Re: Campbell Station Unit
Chaves, County, New Mexico
1990 Plan of Development Approval

Dear Mr. Schellinger:

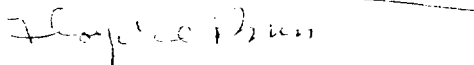
The Commissioner of Public Lands this date approved the 1990 Plan of Development for the Campbell Station Unit. Our approval is subject to like approval by all other appropriate agencies.

The possibility of drainage by wells outside of the Unit Area and the need for further development may exist. You will be contacted at a later date regarding these possibilities.

If we may be of further help, please do not hesitate to contact Clyde Langdale at (505) 827-5791.

Sincerely,

W. R. HUMPHRIES


BY: 
Floyd O. Prando, Director
Oil, Gas & Minerals Division

cc: OCD
Unit Corresp.
Unit POD

State of New Mexico



W.R. HUMPHRIES
COMMISSIONER



Commissioner of Public Lands

P.O. BOX 1148
SANTA FE, NEW MEXICO 87504-1148

November 19, 1990

Carl A. Schellinger
516 Sunwest Centre
Roswell, NM 88202

Re: Campbell Station Unit
Chaves County, New Mexico
(1) Amendment to 1990 Plan of Development
(2) 1991 Plan of Development

Gentlemen:

Please be advised that the Commissioner of Public Lands this date does approve the amendment to the Campbell Station Unit 1990 Plan of Development and the 1991 Plan of Development, of which both address the suspension of any additional drilling until natural gas prices improve. Also offset drainage is not a factor.

Our approval is subject to like approval by all other appropriate agencies.

If you have any question please contact Clyde Langdale at (505) 827-5791.

Sincerely,


W. R. HUMPHRIES
COMMISSIONER OF PUBLIC LANDS

4 Clyde Langdale
By:
Floyd O. Prando, Director
Oil, Gas & Minerals Division

WRH/FOP/CL/dm

cc: OCD
Unit POD File
Unit Correspondence File

State of New Mexico



W.R. HUMPHRIES
COMMISSIONER

Commissioner of Public Lands

P.O. BOX 1148
SANTA FE, NEW MEXICO 87504-1148

SLO REF NO. OG-946

November 28, 1988

#7157

Carl A. Schellinger
Attn: Mr. Carl A. Schellinger
P. O. Box 447
Roswell, New Mexico 88202

Re: Amended 1988 and 1989 Plan of Development
Campbell Station Unit Unit
Chaves County, New Mexico

Gentlemen:

The Commissioner of Public Lands has this date approved the above captioned Plan of Development.

Our approval is subject to like approval by all other appropriate agencies.

Enclosed is an approved copy for your files.

If we may be of further help please do not hesitate to call on us.

Very truly yours,


W. R. HUMPHRIES
COMMISSIONER OF PUBLIC LANDS

BY: *Floyd O. Prando*
FLOYD O. PRANDO, Director
Oil and Gas Division
(505) 827-5744

cc: OCD
BLM

State of New Mexico

#7157



SLO REF NO. OG-766

W.R. HUMPHRIES
COMMISSIONER

Commissioner of Public Lands

April 21, 1988

P.O. BOX 1148
SANTA FE, NEW MEXICO 87504-1148

Mr. Carl A. Schellinger
P. O. Box 447
Roswell, New Mexico 88201

Re: 1988 Plan of Development
Campbell Station Unit
Chaves County, New Mexico

Dear Mr. Schellinger

This office is in receipt of your letter of April 15, 1988, regarding your amended Plan of Development for 1987 wherein you have requested that the 1987 Plan of Development be amended to reflect the "JR" State Well No. 1 as a development well of unit acreage.

Based upon your advisement that the unit working interest owners participated in the drilling of the well and all revenue (royalty and working interest) will be allocated proportionately to the acreage in the proration unit located within the unit area, the Land Commissioner has reconsidered his decision and will allow you to include the "JR" State Well No. 1 as a development well in the unit acreage for development purposes.

If we may be of further help please do not hesitate to call on us.

Very truly yours,

W. R. HUMPHRIES
COMMISSIONER OF PUBLIC LANDS

BY: *Floyd O. Prando*

FLOYD O. PRANDO, Director
Oil and Gas Division
(505) 827-5744


WRH/FOP/pm
encls.

cc: OCD-Santa Fe, New Mexico



W.R. HUMPHRIES
COMMISSIONER

State of New Mexico



Commissioner of Public Lands

7157

SLO REF NO. OG-698

P.O. BOX 1148
SANTA FE, NEW MEXICO 87504-1148

March 21, 1988

Carl A. Schellinger
P. O. Box 447
Roswell, New Mexico 88201

Re: 1988 Plan of Development
Campbell Station Unit
Chaves County, New Mexico

Dear Mr. Schellinger

The Land Commissioner has this date approved your 1988 Plan of Development for the Campbell Station unit which provides, in addition to other things for the drilling of one well (#6) to be commenced in the last quarter of 1988.

As to your specific request to amend the 1987 Plan of Development to include the "JR." State # 1 Well, as a development well, the Land Commissioner finds that request unacceptable. The unit has no control over this well nor will this well have any bearing in perpetuating this unit. Since this well is draining acreage dedicated to this unit, production therefrom should share proportionally with the working interest owners of the above unit.

It is also requested that the operator furnish us with data showing that the Campbell Station Unit is sharing proportionally from the communitized acreage.

Very truly yours,

WILLIAM R. HUMPHRIES
COMMISSIONER OF PUBLIC LANDS

BY: *Floyd O. Prando*

FLOYD O. PRANDO, Director
Oil and Gas Division
(505) 827-5744

WRH/FOP/pm

encls.

cc: OCD-Santa Fe, New Mexico
TRD-Oil and Gas Processing



COMMISSIONER

#7157

State of New Mexico
OFFICE OF THE
Commissioner of Public Lands
Santa Fe

P.O. BOX 1148
SANTA FE, NEW MEXICO 87504-1148

January 2, 1987

Mr. Carl A. Schellinger
P. O. Box 447
Roswell, New Mexico 88201

Re: 1987 Plan of Development
Campbell Station Unit
Chaves County, New Mexico

Dear Mr. Schellinger:

The Commissioner of Public Lands has this date approved your 1987 Plan of Development for the Campbell Station Unit Area, Chaves County, New Mexico. Such plan calls for the drilling of no wells.

Our approval is subject to like approval by the New Mexico Oil Conservation Division.

Enclosed is an approved copy for your files.

If we may be of further help please do not hesitate to call on us.

Very truly yours,

W. R. HUMPHRIES
COMMISSIONER OF PUBLIC LANDS

BY: *Floyd O. Prando*

FLOYD O. PRANDO, Director
Oil and Gas Division
(505) 827-5744

BH/FOP/pm
encls.
cc: OCD-Santa Fe, New Mexico

ENERGY AND MINERALS DEPARTMENT
OIL CONSERVATION DIVISION



GARREY CARRUTHERS
GOVERNOR

January 15, 1987

POST OFFICE BOX 2088
STATE LAND OFFICE BUILDING
SANTA FE, NEW MEXICO 87501
(505) 827-5800

Mr. Carl A. Schellinger
Oil Properties
P. O. Box 447
Roswell, New Mexico 88201

Re: 1987 Plan of Development
Campbell Station Unit
Chaves County, New Mexico

Gentlemen:

The above-referenced submittal has been approved by the New Mexico Oil Conservation Division effective this date. Such approval is contingent upon like approval by the New Mexico Commissioner of Public Lands and the Bureau of Land Management.

Sincerely,

A handwritten signature in black ink, appearing to read "Roy E. Johnson", written over the word "Sincerely,".

ROY E. JOHNSON,
Senior Petroleum Geologist

REJ/dr

cc: Commissioner of Public Lands - Santa Fe
Bureau of Land Management - Albuquerque

CARL A. SCHELLINGER

BUS. (505) 623-2328

RES. (505) 623-2329

Oil Properties-Licensed Broker

January 8, 1987

Mr. R.L. Stamets, Director
Oil Conservation Division
Post Office Box 2088
Santa Fe, New Mexico 87501-2088

Re: 1987-Plan of Development
Campbell Station Unit
Chaves County, New Mexico

*Divide
Unit Agreement
Letter
T. 5 N.*

Dear Mr. Stamets:

We are enclosing a copy of our 1987 Plan of Development pertaining to the Campbell Station Unit and a letter dated January 2, 1987 from the Commissioner of Public Lands.

Your approval of the Plan of Development is hereby requested. Thank you.

Very truly yours,


Carl A. Schellinger

CAS/rf

Enclosure



COMMISSIONER

State of New Mexico
OFFICE OF THE
Commissioner of Public Lands
Santa Fe

P.O. BOX 1148
SANTA FE, NEW MEXICO 87504-1148

January 2, 1987

Mr. Carl A. Schellinger
P. O. Box 447
Roswell, New Mexico 88201

Re: 1987 Plan of Development
Campbell Station Unit
Chaves County, New Mexico

Dear Mr. Schellinger:

The Commissioner of Public Lands has this date approved your 1987 Plan of Development for the Campbell Station Unit Area, Chaves County, New Mexico. Such plan calls for the drilling of no wells.

Our approval is subject to like approval by the New Mexico Oil Conservation Division.

Enclosed is an approved copy for your files.

If we may be of further help please do not hesitate to call on us.

Very truly yours,

W. R. HUMPHRIES
COMMISSIONER OF PUBLIC LANDS

BY: *Floyd O. Prando*
FLOYD O. PRANDO, Director
Oil and Gas Division
(505) 827-5744

BH/FOP/pm
encls.
cc: OCD-Santa Fe, New Mexico

RECEIVED

JAN 7 1987

CARL SCHELLINGER
OIL PROPERTIES

CARL A. SCHELLINGER

BUS. (505) 623-2328

RES. (505) 623-2329

Oil Properties-Licensed Broker

December 17, 1986

Commissioner of Public Lands
Post Office Box 1148
Santa Fe, New Mexico 87504

Attention: Mr. Floyd O. Prando, Director
Oil and Gas Division

Re: Plan of Development - 1987
Campbell Station Unit
T-8 & 9-S, R-27-E, N.M.P.M.
Chaves County, New Mexico

Gentlemen:

As you know the market condition for the sale of natural gas continues to be weak. The dramatic decline in price and the curtailed production by pipeline purchasers has negatively impacted the economics of exploration and development.

In view of the continued unstable gas market, we are requesting your approval of a 1987 Plan of Development to require no drilling during 1987.

In the event the gas market improves and we are afforded an opportunity to sell gas on an economically sound basis, we will file an amended 1987 Plan of Development.

Your favorable consideration of the foregoing 1987 Plan of Development will be appreciated. Should you need something further from this office, please advise.

Approved

1/2/87

W. R. Humphries

COMMISSIONER OF PUBLIC LANDS

Very truly yours,

Carl A. Schellinger
Carl A. Schellinger

RECEIVED

JAN 7 1987

CARL SCHELLINGER
OIL PROPERTIES

50 YEARS



TONEY ANAYA
GOVERNOR

STATE OF NEW MEXICO
ENERGY AND MINERALS DEPARTMENT
OIL CONSERVATION DIVISION

June 12, 1986



1935 - 1985

POST OFFICE BOX 2088
STATE LAND OFFICE BUILDING
SANTA FE, NEW MEXICO 87501
(505) 827-5800

#7157

Mr. Carl A. Schellinger
516 Sunwest Centre
P. O. Box 447
Roswell, New Mexico 88201

Re: Amendment - 1986 Plan of Development
Campbell Station Unit
Chaves County, New Mexico

Gentlemen:

The above-referenced submittal has been approved by the New Mexico Oil Conservation Division effective this date. Such approval is contingent upon like approval by the New Mexico Commissioner of Public Lands and the Bureau of Land Management.

Sincerely,

A handwritten signature in black ink, appearing to read "Roy E. Johnson", written over the typed name and title.
ROY E. JOHNSON,
Senior Petroleum Geologist

REJ/dr

cc: Commissioner of Public Lands - Santa Fe
Bureau of Land Management - Albuquerque

CARL A. SCHELLINGER

BUS. (505) 623-2328

RES. (505) 623-2329

Oil Properties-Licensed Broker

June 17, 1986

Energy and Minerals Department
Oil Conservation Division
P.O. Box 2088
Santa Fe, New Mexico 87501

Attention: Mr. Roy E. Johnson
Senior Petroleum Geologist


Re: Campbell Station Unit
Chaves County, New Mexico

Dear Mr. Johnson:

Thank you for your letter of June 12, 1986, approving the 1986 Amended Plan of Development for the Campbell Station Unit. As a matter of information and for future reference, the Campbell Station Unit is comprised entirely of State of New Mexico lands.

In view of the fact that the Federal Government has no interest in the Unit, we believe that approval by the Bureau of Land Management is unnecessary. Thank you.

Very truly yours,


Carl A. Schellinger

CAS:ic

CARL A. SCHELLINGER

BUS. (505) 623-2328

RES. (505) 623-2329

Oil Properties Licensed Broker

June 5, 1986

Mr. R.L. Stamets, Director
Oil Conservation Division
P.O. Box 2088
Santa Fe, New Mexico 87501-2088

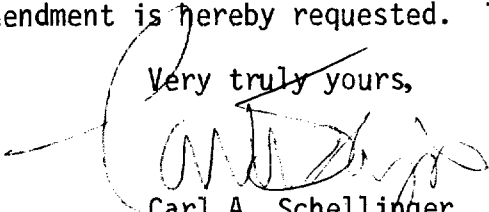
RE: Amendment - 1986 Plan of Development
Campbell Station Unit
Chaves County, New Mexico

Dear Mr. Stamets:

We are enclosing a copy of our Amended 1986 Plan of Development pertaining to the Campbell Station Unit along with a letter dated June 3, 1986 from the Commissioner of Public Lands.

Your approval of the amendment is hereby requested. Thank you.

Very truly yours,


Carl A. Schellinger

CAS:ic

Enclosure

State of New Mexico

RECEIVED

JUN 5 1986

CARL SCHELLINGER
OIL PROPERTIES



JIM BACA
COMMISSIONER

Commissioner of Public Lands

June 3, 1986

Carl A. Schellinger
P. O. Box 447
Roswell, New Mexico 88201

P.O. BOX 1148
SANTA FE, NEW MEXICO 87504-1148
Express Mail Delivery Uses
310 Old Santa Fe Trail
Santa Fe, New Mexico 87501

Re: Amendment - 1986 Plan of
Development Campbell Station
Unit, Chaves County, New
Mexico

Gentlemen:

The Commissioner of Public Lands has this date approved your Amended 1986 Plan of Development for the Campbell Station Unit Area, Chaves County, New Mexico. Such plan calls for no additional drilling to be done in 1986 unless there is an improvement in the market conditions.

Our approval is subject to like approval by the New Mexico Oil Conservation Division.

Enclosed is an approved copy for your files.

If we may be of further help please do not hesitate to call on us.

Very truly yours,

JIM BACA
COMMISSIONER OF PUBLIC LANDS

BY: *F. Prado*
FLOYD O. PRANDO, Director
Oil and Gas Division
AC 505/827-5744

JB/FOP/pm
encls.
cc: OCD-Santa Fe, New Mexico

CARL A. SCHELLINGER

BUS. (505) 623-2328

RES. (505) 623-2329

Oil Properties-Licensed Broker

June 2, 1986

RECEIVED

JUN 5 1986

Commissioner of Public Lands
P.O. Box 1148
Santa Fe, New Mexico 87504

CARL SCHELLINGER
OIL PROPERTIES

Attention: Mr. Floyd Prondo, Director
Oil and Gas Division

RE: Amendment - 1986 Plan of Development
Campbell Station Unit
T-8. & 9-S, R-27-E, N.M.P.M.
Chaves County, New Mexico

Gentlemen:

In line with our discussion, we are enclosing a copy of the Trans-western Pipeline Company letter of May 27, 1986, wherein they have decreased the price of gas from Campbell Station Unit wells to \$1.21 per MMBTU. As you know, even with the dramatic price decline, they are continuing to drastically curtail production from the Unit.

In light of the continued market difficulty, we are requesting your approval of an amended 1986 Plan of Development to provide for no additional drilling to be done in 1986 unless there is an improvement in the market conditions.

Should the opportunity to market the gas from the Unit improve, we will file a second amendment to the 1986 Plan of Development to provide for a well to be commenced in December.


Your favorable consideration of the foregoing modification of the 1986 Plan of Development will be appreciated. In the event you need something further from this office, please advise.

Very truly yours,


Carl A. Schellinger
Carl A. Schellinger

CAS/ic

Enclosure



State of New Mexico



JIM BACA
COMMISSIONER

Commissioner of Public Lands

June 3, 1986

P.O. BOX 1148
SANTA FE, NEW MEXICO 87504-1148
Express Mail Delivery Uses:
210 Old Santa Fe Trail
Santa Fe, New Mexico 87501

Carl A. Schellinger
P.O. Box 447
Roswell, New Mexico 88201

Re: Amendment - 1986 Plan of
Development Campbell Station
Unit, Chaves County, New
Mexico

Gentlemen:

The Commissioner of Public Lands has this date approved your Amended 1986 Plan of Development for the Campbell Station Unit Area, Chaves County, New Mexico. Such plan calls for no additional drilling to be done in 1986 unless there is an improvement in the market conditions.

Our approval is subject to like approval by the New Mexico Oil Conservation Division.

Enclosed is an approved copy for your files.

If we may be of further help please do not hesitate to call on us.


Very truly yours,

JIM BACA
COMMISSIONER OF PUBLIC LANDS

BY: *F. Copley*
FLOYD O. PRANDO, Director
Oil and Gas Division
AC 505/827-5744

JB/FOP/pm
encls.
cc: OCD-Santa Fe, New Mexico

No. 1
CARL A. SCHELLINGER



BUS. (505) 623-2328

RES. (505) 623-2329

Oil Properties-Licensed Broker

OIL CONSERVATION DIVISION
SANTA FE

June 24, 1985

OK-7-3-85
REF
#7157

Mr. R.L. Stamets, Director
New Mexico Oil Conservation Division
P.O. Box 2088
Santa Fe, New Mexico 87501

Re: Campbell Station Unit
Amendment - 1985 Plan of Development
T-8 & 9-S, R-27-E, N.M.P.M.
Chaves County, New Mexico

Dear Mr. Stamets:

We are enclosing copies of our letter of May 28, 1985, and a letter from the Commissioner of Public Lands dated June 4, 1985, pertaining to the Amendment and Approval of the 1985 Plan of Development for the Campbell Station Unit.

Pursuant to the Commissioner's letter we hereby request your concurrence with the Amended 1985 Plan of Development.

Should you need something further from this office, please advise.

Very truly yours,

Carl A. Schellinger

CAS/mb

Enclosures

State of New Mexico

RECEIVED

JUN 6 1985

CARL SCHELLINGER
OIL PROPERTIES



JIM BACA
COMMISSIONER

Commissioner of Public Lands

June 4, 1985

P.O. BOX 1148
SANTA FE, NEW MEXICO 87504-1148
Express Mail Delivery Used
310 Old Santa Fe Trail
Santa Fe, New Mexico 87501

Carl A. Schellinger
516 Sunwest Centre
P. O. Box 447
Roswell, New Mexico 88201

Re: Amendment to 1985 Plan of Development
Campbell Station Unit
Chaves County, New Mexico

Dear Mr. Schellinger

The Commissioner of Public Lands has this date approved your Amendment to the 1985 Plan of Development for the Campbell Station Unit, Chaves County, New Mexico. Such amended plan calls for postponing the commencement of the Unit Well No. 6 until mid December, 1985, thus allowing you to commence one well this year on unit acreage. Our approval is subject to like approval by the New Mexico Oil Conservation Division.

If we may be of further help please do not hesitate to call on us.

Enclosed is an approved copy for your files.

Very truly yours,

JIM BACA
COMMISSIONER OF PUBLIC LANDS

BY: *Ray D. Graham*
RAY D. GRAHAM, Director
Oil and Gas Division
AC 505/827-5744

JB/RDG/pm
encls.

cc: OCD-Santa Fe, New Mexico

CARL A. SCHELLINGER

BUS. (505) 623-2328

RES. (505) 623-2329

Oil Properties-Licensed Broker

May 28, 1985

DUPLICATE ORIGINAL

Commissioner of Public Lands
P.O. Box 1148
Santa Fe, New Mexico 87504

Attention: Mr. Ray D. Graham, Director
Oil and Gas Division

Re: Amendment - 1985 Plan of Development
Campbell Station Unit
T-8 & 9-S, R-27-E, N.M.P.M.
Chaves County, New Mexico


Gentlemen:

As recently discussed we have been experiencing some problems in producing gas from the Campbell Station Unit. The purchaser has been periodically shutting down its gathering system for two weeks or more at a time.


In view of the decline in take by the pipeline we are requesting your approval to amend the 1985 Plan of Development to postpone the commencement of the No. 6 Well until mid December, 1985, thus allowing us to commence one well this year on unit acreage.

Thank you for your consideration of the foregoing request.

Very truly yours,


Carl A. Schellinger


CAS/mb

Approved <u>6/4/85</u>
 COMMISSIONER OF PUBLIC LANDS

State of New Mexico



JIM BACA
COMMISSIONER



Commissioner of Public Lands

October 31, 1985

P.O. BOX 1148
SANTA FE, NEW MEXICO 87504-1148
Express Mail Delivery Used
310 Old Santa Fe Trail
Santa Fe, New Mexico 87501

Carl A. Schellinger
P. O. Box 447
Roswell, New Mexico 88201

Re: Second Amendment to
1985 Plan of Development
Campbell Station Unit
Chaves County, New Mexico

Dear Mr. Schellinger:

The Commissioner of Public Lands has this date approved your Second Amendment of your 1985 Plan of Development for the Campbell Station Unit, Chaves County, New Mexico. Such amended plan calls for postponing the commencement of the Well No. 6 until June 1986, thus providing for no additional drilling to be commenced during 1985.

If we may be of further help please do not hesitate to call on us.

Enclosed is an approved copy for your files.

Very truly yours,


JIM BACA
COMMISSIONER OF PUBLIC LANDS

BY: *Ray D. Graham*
RAY D. GRAHAM, Director
Oil and Gas Division
AC 505/827-5744

JB/RDG/pm
encls.

cc: OCD-Santa Fe, New Mexico

State of New Mexico



Commissioner of Public Lands

June 4, 1985

JIM BACA
COMMISSIONER

Carl A. Schellinger
516 Sunwest Centre
P. O. Box 447
Roswell, New Mexico 88201

P.O. BOX 1148
SANTA FE, NEW MEXICO 87504-1148
Express Mail Delivery Used
310 Old Santa Fe Trail
Santa Fe, New Mexico 87501

Re: Amendment to 1985 Plan of Development
Campbell Station Unit
Chaves County, New Mexico

Dear Mr. Schellinger

The Commissioner of Public Lands has this date approved your Amendment to the 1985 Plan of Development for the Campbell Station Unit, Chaves County, New Mexico. Such amended plan calls for postponing the commencement of the Unit Well No. 6 until mid December, 1985, thus allowing you to commence one well this year on unit acreage. Our approval is subject to like approval by the New Mexico Oil Conservation Division.

If we may be of further help please do not hesitate to call on us.

Enclosed is an approved copy for your files.

Very truly yours,

JIM BACA
COMMISSIONER OF PUBLIC LANDS

BY: *Ray D. Graham*
RAY D. GRAHAM, Director
Oil and Gas Division
AC 505/827-5744

JB/RDG/pm
encls.
cc:

OCD-Santa Fe, New Mexico

State of New Mexico

#7157



JIM BACA
COMMISSIONER

Commissioner of Public Lands

April 17, 1985

P.O. BOX 1148
SANTA FE, NEW MEXICO 87504-1148
Express Mail Delivery Uses
310 Old Santa Fe Trail
Santa Fe, New Mexico 87501

Carl A. Schellinger
P. O. Box 447
Roswell, New Mexico 88201

Re: 1985 Plan of Development
Campbell State Unit
Chaves County, New Mexico

Dear Mr. Schellinger:

The Commissioner of Public Lands has this date approved your 1985 Plan of Development for the Campbell Station Unit Area, Chaves County, New Mexico. Such plan provides for the commencement of the No. 6 Well during the first half of the year and the No. 7 Well to be commenced in the last quarter of 1985.

Enclosed is an approved copy for your files.

Your filing fee in the amount of Ten (\$10.00) Dollars has been received. In the future when submitting you plans of development the filing fee will no longer be required.

Very truly yours,

JIM BACA
COMMISSIONER OF PUBLIC LANDS

BY: *Ray D. Graham*
RAY D. GRAHAM, Director
Oil and Gas Division
AC 505/827-5744

JB/RDG/pm
encls.
cc:

OCD-Santa Fe, New Mexico



STATE OF NEW MEXICO
ENERGY AND MINERALS DEPARTMENT
OIL CONSERVATION DIVISION

#7157

TONY ANAYA
GOVERNOR

POST OFFICE BOX 2088
STATE LAND OFFICE BUILDING
SANTA FE, NEW MEXICO 87501
(505) 827-5800

January 11, 1984

Carl A. Schellinger
516 Sunwest Centre
P.O. Box 447
Roswell, NM 88201

Attention: Carl A. Schellinger

Re: Campbell Station Unit
Modification 1983 - Plan
of Development
Proposed 1984-Plan of
Development - Chaves
County, New Mexico

Dear Mr. Schellinger:

The above referenced submittal has been approved by the New Mexico Oil Conservation Division effective this date. Such approval is contingent upon like approval by the New Mexico Commissioner of Public Lands and the Bureau of Land Management.

Sincerely,

A handwritten signature in cursive script, reading "Roy E. Johnson".

ROY E. JOHNSON
Petroleum Geologist

REJ/dp

cc: Commissioner of Public Lands - Santa Fe
Bureau of Land Management - Albuquerque
OCD District Office - Hobbs

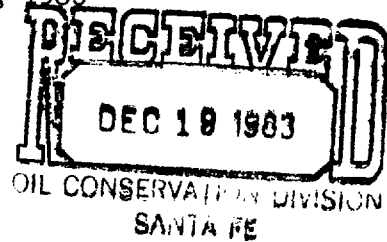
CARL A. SCHELLINGER

BUS. (505) 623-2328

RES. (505) 623-2329

Oil Properties-Licensed Broker

December 15, 1983



Mr. Joe D. Ramey, Director
New Mexico Oil Conservation Division
P.O. Box 2088
Santa Fe, New Mexico 87501

Re: Campbell Station Unit
Modification 1983 - Plan of Development
Proposed 1984 - Plan of Development
Chaves County, New Mexico

*we are in
receipt of letter
- w/copy for file*

Dear Mr. Ramey:

We are enclosing copies of our letter dated November 30, 1983, requesting modification of the 1983 Plan of Development and approval of the proposed 1984 Plan of Development for the Campbell Station Unit, Chaves County, New Mexico.

We are, hereby, requesting you review the enclosures and if satisfactory approve the modification and proposed Plan of Development for 1984.

In the event you need something further from this office, please advise.

Very truly yours,

A large, stylized handwritten signature in black ink, appearing to read "Carl Schellinger".


Carl A. Schellinger

CAS/mb
Encl.

State of New Mexico



JIM BACA
COMMISSIONER



Commissioner of Public Lands
December 7, 1983

REC'D 12/10/83

DEC 10 1983

CARL A. SCHELLINGER
OIL CONSERVATION DIVISION

P.O. BOX 1148
SANTA FE, NEW MEXICO 87504-1148

Carl A. Schellinger
P. O. Box 447
Roswell, New Mexico 88201

Re: Modification 1983 - Plan of Development
Proposed 1984 - Plan of Development
Chaves County, New Mexico

Dear Mr. Schellinger,

The Commissioner of Public Lands has this date approved the modification of your 1983 Plan of Development which calls for the delay of additional drilling unit mid-1984.

We have also approved your 1984 Plan of Development. Such plan provides for the drilling of the Campbell Station Unit Well No. 4 to be drilled during the first half and the Well No. 5 to be commenced in the last quarter of 1984.

Our approval is subject to like approval by the New Mexico Oil Conservation Division.

Enclosed is an approved copy for your files. Your filing fee in the amount of Ten (\$10.00) Dollars has been received.


Very truly yours,

JIM BACA
COMMISSIONER OF PUBLIC LANDS

BY: *Floyd O. Prando*
FLOYD O. PRANDO, Assistant Director
Oil and Gas Division
AC 505/827-5744

JB/FOP/pm
encls.
cc:

OCD-Santa Fe, New Mexico



CARL A. SCHELLINGER

BUS. (505) 623-2328

RES. (505) 623-2329

Oil Properties-Licensed Broker

November 30, 1983

DUPLICATE ORIGINAL

Commissioner of Public Lands
P.O. Box 1148
Santa Fe, New Mexico 87501

Attention: Mr. Ray D. Graham
Director of Oil & Gas Division

Re: Campbell Station Unit
Modification 1983 - Plan of Development
Proposed 1984 - Plan of Development
Chaves County, New Mexico

Gentlemen:

As recently discussed we have been testing the #3 Campbell Station Unit Well and it appears we will file a completion report for a gas producer from the Abo Formation in the near future (a four point test is currently being conducted.)

As you are aware the market for dry gas sales is currently soft and additional well connections are more difficult to obtain. Inasmuch as we desire to prudently develop the Campbell Station Unit to obtain maximum value for gas sold we are hereby requesting your approval to modify the 1983 Plan of Development by the delay of additional drilling until mid-1984.

We also request your approval of a 1984 Plan of Development to provide for the No. 4 Campbell Station Unit to be drilled during the first half and the No. 5 Campbell Station Unit to be commenced in the last quarter of 1984.

Our check in the amount of \$3.00 to cover the necessary filing fee is enclosed. In the event you need something further from this office, please let us know. Thank you.

Very truly yours,


Carl A. Schellinger

Approved *December 7, 1983*

Jim Baca

COMMISSIONER OF PUBLIC LANDS

CAS/mb
Encl.




OIL CONSERVATION DIVISION
SANTA FE

State of New Mexico



JIM BACA
COMMISSIONER



Commissioner of Public Lands
December 7, 1983

P.O. BOX 1148
SANTA FE, NEW MEXICO 87504-1148

Carl A. Schellinger
P. O. Box 447
Roswell, New Mexico 88201

Re: Modification 1983 - Plan of Development
Proposed 1984 - Plan of Development
Chaves County, New Mexico

Dear Mr. Schellinger,

The Commissioner of Public Lands has this date approved the modification of your 1983 Plan of Development which calls for the delay of additional drilling unit mid-1984.

We have also approved your 1984 Plan of Development. Such plan provides for the drilling of the Campbell Station Unit Well No. 4 to be drilled during the first half and the Well No. 5 to be commenced in the last quarter of 1984.

Our approval is subject to like approval by the New Mexico Oil Conservation Division.

Enclosed is an approved copy for your files. Your filing fee in the amount of Ten (\$10.00) Dollars has been received.

Very truly yours,

JIM BACA
COMMISSIONER OF PUBLIC LANDS

BY:
FLOYD O. PRANDO, Assistant Director
Oil and Gas Division
AC 505/827-5744

JB/FOP/pm
encls.

cc: OCD-Santa Fe, New Mexico

State of New Mexico



7157



JIM BACA
COMMISSIONER

Commissioner of Public Lands

March 14, 1983

P.O. BOX 1148
SANTA FE, NEW MEXICO 87504-1148

Carl A. Schellinger
P. O. Box 447
Roswell, New Mexico 88201

Re: Modification - Plan of Development
Campbell Station Unit
Chaves County, New Mexico

Dear Mr. Schellinger

This office is in receipt of your request to modify your approved 1983, Plan of Development. Such modification provides for a 90 day extension of the commencement date for the Campbell State Unit Well No. 3.

Please be advised that the Commissioner of Public Lands has this date granted you a 90 day extension as requested in your letter of March 9, 1983.

If we may be of further help please do not hesitate to call on us.

Very truly yours,


JIM BACA
COMMISSIONER OF PUBLIC LANDS

BY:
RAY D. GRAHAM, Director
Oil and Gas Division
AC 505/827-5744

JB/RDG/pm
encls.
cc

OCD-Santa Fe, New Mexico
Administration

State of New Mexico



ALEX J. ARMIJO
COMMISSIONER

Commissioner of Public Lands

December 17, 1982

P. O. BOX 1148
SANTA FE, N. M. 87504-1148

Carl A. Schellinger
P. O. Box 447
Roswell, New Mexico 88201

#7157

Re: 1983 Plan of Development
Campbell Station Unit
Chaves County, New Mexico

Dear Mr. Schellinger

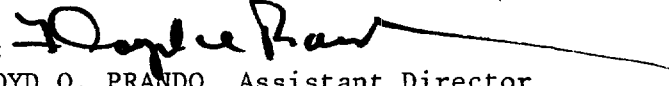
The Commissioner of Public Lands has this date approved your 1983 Plan of Development for the Campbell Station Unit, Chaves County, New Mexico. Such plan provides for the No. 3 Campbell Station Unit Well to be drilled during the first quarter with the No. 4 Campbell Station Unit plan for commencement within the third quarter of 1983.

Enclosed is an approved copy for your files.

Very truly yours,

ALEX J. ARMIJO
COMMISSIONER OF PUBLIC LANDS

BY:


FLOYD O. PRANDO, Assistant Director
Oil and Gas Division
AC 505/827-5744

AJA/FOP/pm

encls.

cc: OCD-Santa Fe, New Mexico
Administration

State of New Mexico



Commissioner of Public Lands

May 25, 1982

ALEX J. ARMIJO
COMMISSIONER

P. O. BOX 1148
SANTA FE, NEW MEXICO 87501

Carl A. Schellinger
P. O. Box 447
Roswell, New Mexico 88201

Re: Plan of Development Extension
Campbell Station Unit
Chaves County, New Mexico

7157

Dear Mr. Schellinger

We are in receipt of your letter dated May 21, 1982, wherein you have requested our approval to amend your Plan of Development to provide for a 60 day extension in which to commence the drilling of the Campbell Station Unit Well No. 2.

Please be advised that the Commissioner of Public Lands has granted you an extension of time in which to drill the second well on the above captioned unit. The extension of time is from May 25, 1982 to July 24, 1982.

Enclosed is one approved copy for your files.

Very truly yours,

ALEX J. ARMIJO
COMMISSIONER OF PUBLIC LANDS

BY:
FLOYD O. PRANDO, Assistant Director
Oil and Gas Division
AC 505/827-2748

AJA/FOP/pm
encls.

cc: OCD-Santa Fe, New Mexico
Administration

Unit Name CAMBELL STATION UNIT- EXPLORATORY
Operator CARL A. SCHELLINGER
County CHAVES COUNTY, NEW MEXICO

DATE	OCC CASE NO. <u>7157</u>	EFFECTIVE DATE	TOTAL ACREAGE	STATE	FEDERAL	INDIAN-FEE	SEGREGATION CLAUSE	TERM
APPROVED	OCC ORDER NO. <u>R-6606</u>							
Commissioner 3-25-81	Commission 3-6-81	3-25-81	3,840.96	3,840.96	-0-	-0-	-0- Modified	2 yro.

UNIT AREA

TOWNSHIP 8 SOUTH, RANGE 27 EAST, NMPM	
Section 32:	E/2
Sections 33 and 34	All
TOWNSHIP 9 SOUTH, RANGE 27 EAST, NMPM	
Sections 3 and 4	All
Section 5:	E/2
Section 9:	N/2
Section 10:	N/2

Unit Name CAMBELL STATION UNIT-EXPLORATORY
Operator CARL A. SCHELLINGER
County CHAVES COUNTY, NEW MEXICO

STATE TRACT NO.	LEASE NO.	INSTI-TUTION	SEC.	TWP.	RGE.	SUBSECTION	RATIFIED DATE	ACRES	ACREAGE NOT RATIFIED	LESSEE
1	L-5346	W.R.	33.	8S	27E	NW/4	3-19-81	160.00		M.P. Grace
2	L-5347	C.S.	33	8S	27E	S/2NE/4, SE/4	2-18-81	880.00		Pennzoil Company
		C.S.	34	8S	27E	All				
3	L-6276	C.S.	4	9S	27E	Lots 1, 2, 3, 4, S/2N/2, S/2	3-2-81	960.18		Southland Royalty Co.
		C.S.	5	9S	27E	Lots 1, 2, S/2NE/4, SE/4				
4	L-6362	C.S.	3	9S	27E	Lots 1, 2, 3, 4, N/2N/2, S/2	2-12-81	640.80		C. Dee Williamson
5	LG-2-1	C.S.	9	9S	27E	SW/4NW/4	<u>NOT COMMITTED</u>		<u>40.00</u>	Penroc Oil Corporation
6	LG-1441-1	W.R.	32	8S	27E	S/2NE/4, SE/4	2-27-81	240.00		Elk Oil Company and Verde Vista Energy
7	LG-3962	C.S.	33	8S	27E	S/2SW/4, NE/4SW/4	3-23-81	120.00		Carl A. Schellinger
8	LG-3963	W.R.	33	8S	27E	NW/4SW/4	3-23-81	40.00		Carl A. Schellinger
9	LG-4917	W.R.	32	8S	27E	N/2NE/4	2-27-81	80.00		Elk Oil Company and Verde Vista Energy
10	LG-4923	DD&B	9	9S	27E	N/2NW/4, SE/4NW/4	3-23-81	120.00		Carl A. Schellinger
11	LG-5082	C.S.	9	9S	27E	NE/4	2-20-81	160.00		Yates Pet. Corp.
12	LG-5083	C.S.	10	9S	27E	N/2	3-23-81	320.00		Carl A. Schellinger
13	LG-7987	C.S.	33	8S	27E	N/2NE/4	2-26-81	80.00		Samedan Oil Company

STATE OF NEW MEXICO
ENERGY AND MINERALS DEPARTMENT
OIL CONSERVATION DIVISION