



State of New Mexico

OFFICE OF THE

Commissioner of Public Lands

Santa Fe

JIM BACA
COMMISSIONER

P.O. BOX 1148
SANTA FE, NEW MEXICO 87504-1148

February 24, 1993

Murphy H. Baxter
1200 Smith Street
Suite 2950
Houston, Texas 77002

Attention: Mr. Andrew Benoit, Jr.

Re: Proposed Parks State Unit Area
Preliminary Approval Request
Roosevelt County, New Mexico

BEFORE EXAMINER CATANACH
OIL CONSERVATION DIVISION
EXHIBIT NO. <u>7</u>
CASE NO. <u>10673</u>

Dear Mr. Benoit:

This office has reviewed the unexecuted copy of the unit agreement for the proposed Parks State Unit Area, Roosevelt County, New Mexico. This agreement meets the general requirements of the Commissioner of Public Lands and has this date granted you preliminary approval as to form and content.

Preliminary approval shall not be construed to mean final approval of this agreement in any way and will not extend any short term leases, until final approval and an effective date have been given. Also, any well commenced prior to the effective date of this agreement which penetrates its objective horizon prior to said effective date shall not be construed as the initial test well.

When submitting your agreement for final approval, please submit the following:

1. Application for final approval by the Commissioner setting forth the tracts that have been committed and the tracts that have not been committed.
2. All ratifications from the Lessees of Record and Working Interest Owners. All signatures should be acknowledged by a notary and one set must contain original signatures.
3. Order of the New Mexico Oil Conservation Division. Our approval will be conditioned upon subsequent favorable approval by the New Mexico Oil Conservation Division.

Murphy H. Baxter
February 24, 1993
Page 2

4. A copy of the Unit Operating Agreement.
5. The filing fee for a Unit Agreement is Thirty (\$30.00) Dollars for every section or partial section thereof. Please submit a filing fee in the amount of \$120.00.

If you have any questions, or if we may be of further help, please contact Pete Martinez at (505) 827-5791.

Very truly yours,

JIM BACA
COMMISSIONER OF PUBLIC LANDS

BY: 

FLOYD O. PRANDO, Director
Oil/Gas and Minerals Division
(505) 827-5744
JB/FOP/pm
encls.
cc: Reader File
OCD



10673

RAY POWELL, M.S., D.V.M.
COMMISSIONER

State of New Mexico
Commissioner of Public Lands

310 OLD SANTA FE TRAIL P.O. BOX 1148

SANTA FE, NEW MEXICO 87504-1148

(505) 827-5760
FAX (505) 827-5766

REGISTERED MAIL - RETURN RECEIPT REQUESTED

February 2, 1994

Murphy H. Baxter
1200 Smith Street
Suite 2950
Houston, Texas 77002

Attn: Mr. Andrew Benoit, Jr.

Re: Notice of Termination
Parks State Unit
Roosevelt County, New Mexico

Dear Mr. Benoit:

A review of the Parks State Unit reveals the following:

1. The Unit Agreement was approved on March 18, 1993, effective this same date.
2. The Parks State Unit Well No. 1 was spudded on April 22, 1993. This well was completed as a dry hole on June 7, 1993.
3. Section 8 of the Unit Agreement provides for the unit operator to continue drilling diligently, one well at a time, allowing not more than six months between the completion of one well and the beginning of the next well, until a well capable of producing unitized substances in paying quantities is completed to the satisfaction of the Commissioner or until it is reasonably proven to the unit operator that the unitized land is incapable of producing unitized substances in paying quantities in the formation drilled.
4. The second unit well was due to be drilled on or before January 7, 1994. Our records reflect that the second unit well was never drilled.

Parks State Unit
February 2, 1994
Page 2

5. State Lease No. V-3513 which was committed to this unit was voluntarily released on January 18, 1994.

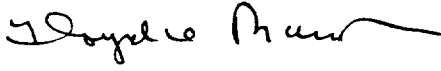
In view of the above, please be advised that the Parks State Unit Agreement has this date been terminated by its own terms effective January 7, 1994, being six months from the completion date of the Parks State Unit Well No. 1.

Please advise all interested parties of this action.

If you have any questions, or if we may be of further help, please contact Pete Martinez at (505) 827-5791.

Very truly yours,

RAY B. POWELL, M.S., D.V.M
COMMISSIONER OF PUBLIC LANDS

BY: 
FLOYD O. PRANDO, Director
Oil/Gas and Minerals Division
(505) 827-5744
RBP/FOP/pm
cc: Reader File
OCD
TRD

UNIT NAME: PARKS STATE UNIT
 OPERATOR: MURPHY H. BAXTER
 COUNTY: ROOSEVELT

DATE	OCD CASE NO.	EFFECTIVE DATE	TOTAL ACREAGE	STATE	FEDERAL-INDIAN	FEE	SEG CLAUSE	TERM
------	--------------	----------------	---------------	-------	----------------	-----	------------	------

03/18/93	10673	03/18/93	1,680.00	320.00	-0-	1,360.00	STRICT	5 years and so long as
----------	-------	----------	----------	--------	-----	----------	--------	------------------------

OCD: 03/10/93
 CPL: 03/18/93

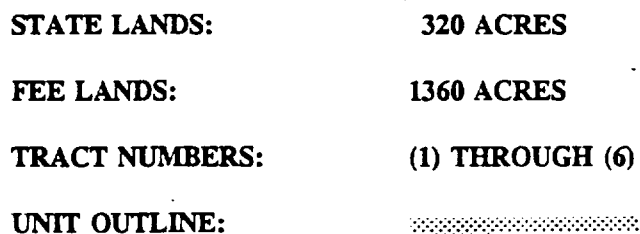
UNIT AREA:

TOWNSHIP 6 SOUTH, RANGE 36 EAST, NEPM

Section 16: S₂
 Section 20: N₂
 Section 21: All
 Section 22: S₂, N₂, N₂

TERMINATED
 EFFECTIVE DATE 1-7-94
 APPROVAL DATE 2-1-94

**PARKS STATE UNIT
ROOSEVELT COUNTY, NEW MEXICO**



7

EXHIBIT "B". SCHEDULE OF OWNERSHIP
Schedule Showing All Lands and Leases
Within the PARKS STATE UNIT
ROOSEVELT COUNTY, NEW MEXICO

TERMINATED
EFFECTIVE DATE 1-7-94
APPROVAL DATE 2-1-94

TRACT NUMBER	DESCRIPTION OF LANDS	ACRES	SERIAL NUMBER AND EXPIRATION DATE	BASIC ROYALTY AND PERCENTAGE	LESSEE OF RECORD	OVERRIDING ROYALTY AND PERCENTAGE	WORKING INTEREST AND PERCENTAGE
1	T6S-R36E, NMPM Sec. 16: S/2	320	V-3513 11/01/95	1/6 100%-State of New Mexico	M.H. Baxter	None	50% - Wing Corporation 50% - Murphy H. Baxter
STATE LANDS = 320.0 ACRES							
2	T6S-R36E, NMPM Sec. 21: N/2, SE/4, N/2SW/4, SE/4SW/4	600	3494 5/11/93	5/32 66.67%-Mary Locke, Indiv. & as Personal Representative of The Estate of Martha Locke, Deceased	M.H. Baxter	None	50% - Wing Corporation 50% - Murphy H. Baxter
3	T6S-R36E, NMPM Sec. 22: S/2	320	3494-A 7/06/93	5/32 33.33%-Mary Locke	M.H. Baxter	None	50% - Wing Corporation 50% - Murphy H. Baxter
			3494 5/11/93	5/32 66.67%-Mary Locke, Indiv. & as Personal Representative of The Estate of Martha Locke, Deceased	M.H. Baxter	None	50% - Wing Corporation 50% - Murphy H. Baxter
			3494-A 7/06/93	5/32 33.33%-Mary Locke	M.H. Baxter	None	50% - Wing Corporation 50% - Murphy H. Baxter

TRACT NUMBER	DESCRIPTION OF LANDS	ACRES	SERIAL NUMBER AND EXPIRATION DATE	BASIC ROYALTY AND PERCENTAGE	LESSEE OF RECORD	OVERRIDING ROYALTY AND PERCENTAGE	WORKING INTEREST AND PERCENTAGE
4	<u>T6S-R36E, NMPM</u> Sec. 20: N/2	320	3530 7/19/93	1/8 100% - Lucille Stroud Cox	M.H. Baxter	None	50% - Wing Corporation 50% - Murphy H. Baxter
5	<u>T6S-R36E, NMPM</u> Sec. 22: N/2NW/4	80	3650 5/05/94	3/16 100% - Kenneth Wayne Victor and Lela Fay Victor	M.H. Baxter	None	50% - Wing Corporation 50% - Murphy H. Baxter
6	<u>T6S-R36E, NMPM</u> Sec. 21: SW/4SW/4	40	3885 5/05/94	3/16 100% - Velda Crow, Individually and as Sole Personal Representative of the Est. of Edward Spencer Crow, Dec'd.	Maxus Expl.	3% - Maxus Expl.	50% - Wing Corporation 50% - Murphy H. Baxter

FEE LANDS = 1360.00 ACRES

RECAPITULATION

STATE LANDS	320.00 ACRES	19.0476%
FEE LANDS	1360.00 ACRES	80.9524%
TOTAL	1680.00 ACRES	100.0000%

TERMINATED
EFFECTIVE DATE 1-7-94
APPROVAL DATE 2-1-94



JIM BACA
COMMISSIONER

State of New Mexico

OFFICE OF THE

Commissioner of Public Lands

Santa Fe

P.O. BOX 1148
SANTA FE, NEW MEXICO 87504-1148

March 18, 1993

Murphy H. Baxter
1200 Smith Street, Suite 2950
Houston, Texas 77002

Attention: Mr. Andrew Benoit, Jr.

Re: Final Approval
Parks State Unit
Roosevelt County, New Mexico

Dear Mr. Benoit:

This office is in receipt of your letter of March 17, 1993, requesting Final Approval of the Parks State Unit, Roosevelt County, New Mexico. It is our understanding that all tracts are committed to the unit agreement.

Please be advised that the Commissioner of Public Lands has this date granted final approval to the Parks State Unit Agreement, Roosevelt County, New Mexico, and is effective March 18, 1993.

Our approval is subject to like approval by the New Mexico Oil Conservation Division.

Enclosed are Five (5) Certificates of Approval.

Your filing fee in the amount of \$120.00 dollars has been received.

If you have any questions, or if we may be of further help, please contact Pete Martinez at (505) 827-5791.

Very truly yours,

JIM BACA
COMMISSIONER OF PUBLIC LANDS

BY: *Floyd O. Prando*
FLOYD O. PRANDO, Director
Oil/Gas and Minerals Division
(505) 827-5744
JB/FOP/pm
encls.

cc: Reader File
OCD

UNIT NAME: Parks State Unit
OPERATOR: ~~Murphy H. Baxter~~
COUNTY: Roosevelt

DATE	OCD CASE NO.	EFFECTIVE	TOTAL	STATE	FEDERAL -	FEE	SEG CLAUSE	TERM
APPROVED	ORDER NO.	DATE	ACREAGE		INDIAN			
03-18-93	10673	03-18-93	1680.00	320.00	-0-	-0-	Strict	5 years/So long As
R-9855								

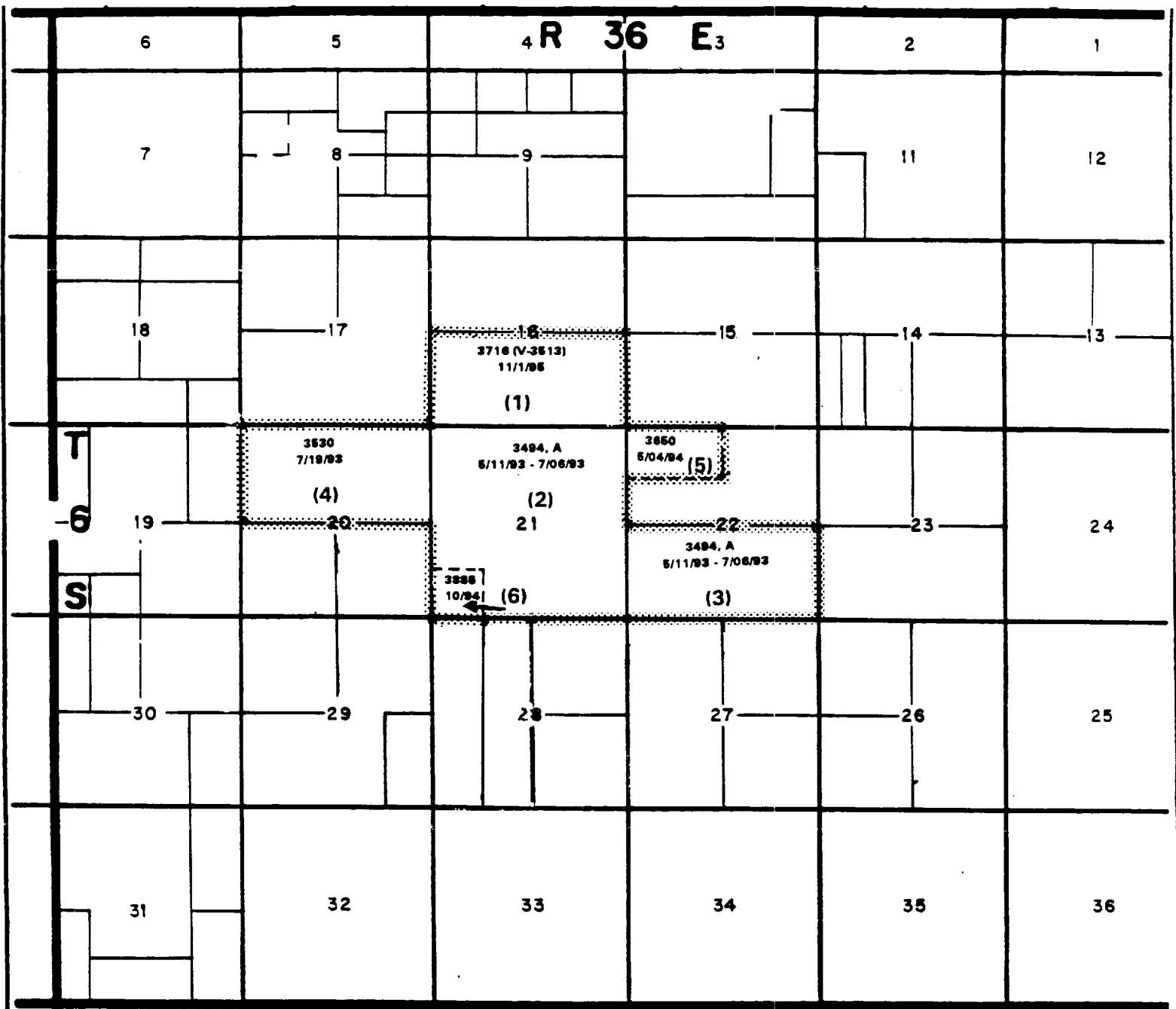
OCD: 03-10-93
CPL: 03-18-93

UNIT AREA:

TOWNSHIP 6 SOUTH, RANGE 36 EAST, NRPW

Section 16: S~~3~~
Section 20: N~~3~~
Section 21: All
Section 22: S~~3~~, N~~2~~, N~~3~~

**PARKS STATE UNIT
ROOSEVELT COUNTY, NEW MEXICO**



STATE LANDS: 320 ACRES

FEE LANDS: 1360 ACRES

TRACT NUMBERS: (1) THROUGH (6)

UNIT OUTLINE: _____

EXHIBIT "B". SCHEDULE OF OWNERSHIP
Schedule Showing All Lands and Leases
Within the PARKS STATE UNIT
ROOSEVELT COUNTY, NEW MEXICO

TRACT NUMBER	DESCRIPTION OF LANDS	ACRES	SERIAL NUMBER AND EXPIRATION DATE	BASIC ROYALTY AND PERCENTAGE	LESSEE OF RECORD	OVERRIDING ROYALTY AND PERCENTAGE	WORKING INTEREST AND PERCENTAGE
1	T6S-R36E, NMPM Sec. 16: S/2	320	V-3513 11/01/95	1/6 100%-State of New Mexico	M.H. Baxter	None	50% - Wing Corporation 50% - Murphy H. Baxter
STATE LANDS = 320.0 ACRES							
2	T6S-R36E, NMPM Sec. 21: N/2, SE/4, N/2SW/4, SE/4SW/4	600	3494 5/11/93	5/32 66.67%-Mary Locke, Indiv. & as Personal Representative of The Estate of Martha Locke, Deceased	M.H. Baxter	None	50% - Wing Corporation 50% - Murphy H. Baxter
			3494-A 7/06/93	5/32 33.33%-Mary Locke	M.H. Baxter	None	50% - Wing Corporation 50% - Murphy H. Baxter
3	T6S-R36E, NMPM Sec. 22: S/2	320	3494 5/11/93	5/32 66.67%-Mary Locke, Indiv. & as Personal Representative of The Estate of Martha Locke, Deceased	M.H. Baxter	None	50% - Wing Corporation 50% - Murphy H. Baxter
			3494-A 7/06/93	5/32 33.33%-Mary Locke	M.H. Baxter	None	50% - Wing Corporation 50% - Murphy H. Baxter

TRACT NUMBER	DESCRIPTION OF LANDS	ACRES	SERIAL NUMBER AND EXPIRATION DATE	BASIC ROYALTY AND PERCENTAGE	LESSEE OF RECORD	OVERRIDING ROYALTY AND PERCENTAGE	WORKING INTEREST AND PERCENTAGE
4	<u>T6S-R36E, NMPM</u> Sec. 20: N/2	320	3530 7/19/93	1/8 100%-Lucille Stroud Cox	M.H. Baxter	None	50% - Wing Corporation 50% - Murphy H. Baxter
5	<u>T6S-R36E, NMPM</u> Sec. 22: N/2NW/4	80	3650 5/05/94	3/16 100%-Kenneth Wayne Victor and Lela Fay Victor	M.H. Baxter	None	50% - Wing Corporation 50% - Murphy H. Baxter
6	<u>T6S-R36E, NMPM</u> Sec. 21: SW/4SW/4	40	3885 5/05/94	3/16 100%-Velva Crow, Individually and as Sole Personal Representative of the Est. of Edward Spencer Crow, Dec'd.	Maxus Expl.	3%-Maxus Expl.	50% - Wing Corporation 50% - Murphy H. Baxter

FEE LANDS = 1360.00 ACRES

RECAPITULATION

STATE LANDS	320.00 ACRES	19.0476%
FEE LANDS	1360.00 ACRES	80.9524%
TOTAL	1680.00 ACRES	100.0000%

EXHIBIT "C". SCHEDULE OF TRACT PARTICIPATION
PARKS STATE UNIT
ROOSEVELT COUNTY, NEW MEXICO

TRACT NO. & LEASE ROYALTY	NAME	UNIT ACRES	LESSOR RI	ORRI	NRI	TOTALS
Tr. 1 - 1/6	State of New Mexico Wing Corporation, et al	320.00/1680.00	.031746 -0-	-0- -0-	-0- .158730	.031746 .158730
STATE LANDS IN UNIT - 320 ACRES; ROYALTY INTEREST - .031746; NET REVENUE INTEREST - .158730						
Tr. 2 - 5/32	Mary Locke, Indiv. & as Personal Representative of the Estate of Martha Locke, Deceased Mary Locke Wing Corporation, et al	400.00/1680.00 200.00/1680.00	.037202 .018601 -0-	-0- -0- -0-	-0- -0- .301339	.037202 .018601 .301339
Tr. 3 - 5/32	Mary Locke, Indiv. & as Personal Representative of the Estate of Martha Locke, Deceased Mary Locke Wing Corporation, et al	213.33/1680.00 106.67/1680.00	.019841 .009921 -0-	-0- -0- -0-	-0- -0- .160714	.019841 .009921 .160714

TRACT NO. & LEASE ROYALTY	NAME	UNIT ACRES	LESSOR RI	ORRI	NRI	TOTALS
Tr. 4 - 1/8	Lucille Stroud Cox	320.00/1680.00	.023810	-0-	-0-	.023810
	Wing Corporation, et al		-0-	-0-	.166667	.166667
Tr. 5 - 3/16	Kenneth Wayne Victor and wife, Lela Fay Victor	80.00/1680.00	.008929	-0-	-0-	.008929
	Wing Corporation, et al		-0-	-0-	.038690	.038690
Tr. 6 - 3/16	Velva Crow, Individually & as Sole Personal Representative of the Estate of Edward Spencer Crow, Deceased	40.00/1680.00	.004464	-0-	-0-	.004464
	Marus Exploration Company		-0-	.000714	-0-	.000714
	Wing Corporation, et al		-0-	-0-	.018632	.018632

FEE LANDS - 1360 ACRES; ROYALTY INTEREST - .122768; ORRI - .000714; NRI - .686042

RECAPITULATION					
	UNIT ACRES	ROYALTY INTEREST	OVERRIDING ROYALTY INTEREST	NET REVENUE INTEREST	TOTALS
STATE LANDS	320.00	.031746	-0-	.159830	.190476
FEE LANDS	1360.00	.122768	.000714	.686042	.809524
	1680.00	.154514	.000714	.844772	1.000000



STATE OF NEW MEXICO
ENERGY, MINERALS AND NATURAL RESOURCES DEPARTMENT
OIL CONSERVATION DIVISION



BRUCE KING
GOVERNOR

ANITA LOCKWOOD
CABINET SECRETARY

POST OFFICE BOX 2088
STATE LAND OFFICE BUILDING
SANTA FE, NEW MEXICO 87504
(505) 827-5800

March 11, 1993

Cotton, Bledsoe, Tighe & Dawson
Attorneys At Law
P. O. Box 2776
Midland, Texas 79702

RE: CASE NO. 10673
ORDER NO. R-9855

Dear Sir:

Enclosed herewith are two copies of the each of the above-referenced Division order recently entered in the subject case.

Sincerely,

Sally E. Leichtle
Sally E. Leichtle
Administrative Secretary

cc: BLM - Roswell

*one file
10673*



STATE OF NEW MEXICO
ENERGY, MINERALS AND NATURAL RESOURCES DEPARTMENT
OIL CONSERVATION DIVISION



BRUCE KING
GOVERNOR

ANITA LOCKWOOD
CABINET SECRETARY

POST OFFICE BOX 2088
STATE LAND OFFICE BUILDING
SANTA FE, NEW MEXICO 87504
(505) 827-5800

February 23, 1993

Tervis Herd
COTTON, BLEDSOE, TIGHE & DAWSON
P.O. Box 2776
Midland, TX 79702-2776

Re: Parks State Unit

Dear Mr. Herd:

The revisions you have proposed to the above unit will not affect your hearing set for March 4, 1993. You should have your land witness note the change for the record.

Sincerely,

A handwritten signature in cursive script, appearing to read "Robert G. Stovall".

Robert G. Stovall
OCD Counsel

COTTON, BLEDSOE, TIGHE & DAWSON

A PROFESSIONAL CORPORATION
ATTORNEYS AT LAW

500 WEST ILLINOIS

SUITE 300

MIDLAND, TEXAS 79701-4337

P.O. BOX 2776 ZIP 79702-2776

TELEPHONE (915) 684-5782

FAX (915) 682-3672

HOUSTON OFFICE

333 CLAY ST.

SUITE 1215, THREE ALLEN CENTER

HOUSTON, TEXAS 77002-4005

TELEPHONE (713) 759-9281

FAX (713) 759-0458

ROBERT C. BLEDSOE *
CHARLES L. TIGHE
ROBERT H. DAWSON
TEVIS HERD *
RICHARD T. McMILLAN
JOHN A. WOODSIDE
CORBY CONSIDINE
BARRY N. BECK □ §
ALLEN D. CUMMINGS °
ALAN H. MEYERS
MAX E. WRIGHT
TERRY W. RHOADS
BILL J. HOWARD °
W. BRUCE WILLIAMS □ §
SUSAN R. RICHARDSON
HARRIS E. KERR *
JULIA E. VAUGHAN ‡
JERRY D. ZANT †
RICK G. STRANGE □ ‡
RICK D. DAVIS, JR.

BRADLEY H. BAINS
STEPHEN C. BYRD
MICHEL E. CURRY *
RENEE RILEY DOUGLAS
RICHARD R. FLETCHER *
BRIAN P. HEINRICH
ELLEN M. HOUSE
KRISTI FRANKLIN HYATT
W. CLARK LEA
DAN G. LEROY
RICHARD R. MONTGOMERY *
DEBRA K. NEELEY
STEVEN D. SELBE
ALBERT E. SHERMAN

* ALSO LICENSED IN NEW MEXICO
° BOARD CERTIFIED OIL, GAS AND
MINERAL LAW
† BOARD CERTIFIED ESTATE PLANNING
AND PROBATE LAW
§ BOARD CERTIFIED PERSONAL INJURY
TRIAL LAW
□ BOARD CERTIFIED CIVIL TRIAL LAW
‡ BOARD CERTIFIED CIVIL APPELLATE
LAW
TEXAS BOARD OF LEGAL SPECIALIZATION

ADDRESS REPLY TO:
MIDLAND OFFICE

February 22, 1993

Mr. Robert Stovall
Chief Counsel
New Mexico Oil Conservation Division
P. O. Box 2088
Santa Fe, New Mexico 87504

Re: Parks State Unit, Roosevelt County, New Mexico

Dear Mr. Stovall:

Enclosed are three copies of a revised Unit Agreement for the captioned Unit, which has been revised pursuant to conversations with your office and the New Mexico State Land Office to contain 1680 acres, more or less. E/2 W/2 of Section 28 has been deleted from the Unit, which has now been revised to cover the following described lands in T-6-S, R-36-E, N.M.P.M., Roosevelt County, New Mexico:

Section 16:	S/2
Section 20:	N/2
Section 21:	All
Section 22:	N/2 NW/4 and S/2

containing 1680 acres, more or less.

Please advise if this revision of the Unit necessitates any changes concerning the hearing set on March 4, 1993, for the approval of the captioned Unit.

Mr. Robert Stovall

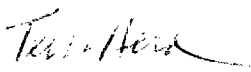
-2-

February 22, 1993

Thank you for your attention to this matter.

Very truly yours,

COTTON, BLEDSOE, TIGHE & DAWSON

By: 
Tevis Herd

TH:cm

Encls.

cc:

Mr. Mike Miller

Murphy H. Baxter

814 Building of the Southwest

Midland, TX 79701



STATE OF NEW MEXICO
ENERGY, MINERALS AND NATURAL RESOURCES DEPARTMENT
OIL CONSERVATION DIVISION



BRUCE KING
GOVERNOR

ANITA LOCKWOOD
CABINET SECRETARY

POST OFFICE BOX 2088
STATE LAND OFFICE BUILDING
SANTA FE, NEW MEXICO 87504
(505) 827-5800

February 11, 1993

Mr. Tevis Herd
Cotton, Bledsoe, Tighe & Dawson
Attorneys at Law
P. O. Box 2776
Midland, Texas 79702-2776

Dear Mr. Herd:

The application you filed on behalf of Murphy H. Baxter for the approval of the Parks State Unit Area in Roosevelt County, New Mexico, has been set for hearing before an examiner on March 4, 1993, and has been assigned Case No. 10673. The docket for said hearing will be finalized and mailed to you on February 19, 1993.

Sincerely,

A handwritten signature in cursive script that reads "Florene Davidson".

Florene Davidson
OC Staff Specialist



JIM BACA
COMMISSIONER

State of New Mexico
OFFICE OF THE
Commissioner of Public Lands
Santa Fe

P.O. BOX 1148
SANTA FE, NEW MEXICO 87504-1148

November 20, 1992

Murphy H. Baxter
1200 Smith Street
Suite 2950
Houston, Texas 77002

Attention: Mr. Andrew Benoit, Jr.

Re: Proposed Parks State Agreement
Roosevelt County, New Mexico

Dear Mr. Benoit:

This office has reviewed the unexecuted copy of the unit agreement, which you have submitted for the proposed Parks State Unit, Roosevelt County, New Mexico. This agreement meets the general requirements of the Commissioner of Public Lands and has this date granted you preliminary approval as to form and content.

Preliminary approval shall not be construed to mean final approval of this agreement in any way and will not extend any short term leases, until final approval and an effective date have been given. Also, any well commenced prior to the effective date of this agreement which penetrates its objective horizon prior to said effective date shall not be construed as the initial test well.

When submitting your agreement for final approval, please submit the following:

1. Application for final approval by the Commissioner setting forth the tracts that have been committed and the tracts that have not been committed.
2. All ratifications from the Lessees of Record and Working Interest Owners. All signatures should be acknowledged by a notary and one set must contain original signatures.
3. Order of the New Mexico Oil Conservation Division. Our approval will be conditioned upon subsequent favorable approval by the New Mexico Oil Conservation Division.

Murphy H. Baxter
November 20, 1992
Page 2

4. Under Section 1 of the Unit Agreement, the correct description should be as follows:

Township 6 South, Range 36E

Section 15: S $\frac{1}{2}$
Section 16: S $\frac{1}{2}$
Section 20: N $\frac{1}{2}$
Section 21: All
Section 22: All
Section 28: E $\frac{1}{2}$, E $\frac{1}{2}$ W $\frac{1}{2}$

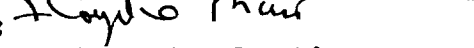
containing 4,840.00 acres.

5. On Exhibit A, please correct the acreage of Fee lands to 4,520.00 acres.
6. On Exhibit B, Page 4, Schedule of Ownership, the correct acreage of Fee lands should be 4,520.00 acres instead of 2,400.00.
7. Also, on the Recapitulation, the percentage of State Lands and acreage should also be corrected as noted on your copy.
8. In addition, the tract participating factors, as submitted, will also need to be amended reflecting the correct acreages.

If you have any questions, or if we may be of further help, please contact Pete Martinez at (505) 827-5791.

Very truly yours,

JIM BACA
COMMISSIONER OF PUBLIC LANDS

BY: 
FLOYD O. PRANDO, Director
Oil/Gas and Minerals Division
(505) 827-5744
JB/FOP/pm
encls.
cc: Reader File