

10930

OL CONSERVATION DIV.

01 AUG 16 PM 1:13



**WISER**

August 14, 2001

State of New Mexico  
Commissioner of Public Lands  
P.O. Box 1148  
Santa Fe, NM 87504-1148

RE: The Wiser Oil Company  
Skelly Unit 2001 Plan of Development  
Eddy County, New Mexico

Caprock Maljamar Unit  
Fresh Water Requirements  
Lea county, New Mexico

Dear Sir or Madam:

On July 30, 2001, The Wiser Oil Company submitted its plan of development for the Skelly Unit in Eddy County, New Mexico. Please note that during 2000 Wiser drilled one producing well in this unit that was not noted in the POD. Please find attached a revised plan, along with a description of the well.

In addition, in a July 23, 2001 submittal to your office concerning the to-date fresh water usage at Wiser's Caprock Maljamar Unit, please note that the total barrels is 4,655,066, not 4,237,343 as previously reported.

If you should have any questions or require additional information, please contact me at (214) 360-3592.

Sincerely,

Catherine A. Aniello  
Regulatory Specialist

Attach.

Cc: OCD, Santa Fe  
BLM, Carlsbad

**The Wiser Oil Company**

8115 Preston Road / Suite 400 / Dallas, Texas 75225 • Tel: 214 265 0080 • Fax: 214 373-3610 • Web: <http://www.wiseroil.com>

# **THE WISER OIL COMPANY SKELLY UNIT**

## **PLAN OF DEVELOPMENT 2001**

During 2000 Wiser drilled the Skelly 403 into the Grayburg-Jackson, 7-Rivers formation at a total depth of 4100'. The Skelly #53 and the Skelly #73 were plugged and abandoned.

No drilling or conversion work is planned for 2001. The Skelly 161 will be plugged and abandoned. The waterflood will be monitored for effective and efficient performance and equipment repairs, well workovers and abandonment activities will be performed as necessary.

**The Wiser Oil Company**

**New Mexico - New Wells 2000**  
**Skelly Unit**

Lease	Spud Date	1st Production	TD	Perfs	IP Test Oil/Gas/Water	Formation
Skelly 403	6/1/00	8/8/00	4100'	3418-3620	170/144/90	Grayburg-Jackson 7-Rivers

#10930



COMMERCIAL RESOURCES  
(505)-827-5724

SURFACE RESOURCES  
(505)-827-5795

MINERAL RESOURCES  
(505)-827-5744

ROYALTY  
(505)-827-5772

**State of New Mexico**  
**Commissioner of Public Lands**  
Ray Powell, M.S., D.V.M.  
310 Old Santa Fe Trail, P. O. Box 1148  
Santa Fe, New Mexico 87504-1148  
Phone (505)-827-5760, Fax (505)-827-5766

PUBLIC AFFAIRS  
(505)-827-5765

ADMINISTRATIVE MGMT.  
(505)-827-5700

LEGAL  
(505)-827-5713

PLANNING  
(505)-827-5752

August 3, 1998

The Wiser Oil Company  
8115 Preston Road  
Suite 400  
Dallas, Texas 75225

Attn: Mr. Matt Eagleston

Re: 1997 Plan of Development  
Caprock Maljamar Unit  
Lea County, New Mexico

Dear Mr. Eagleston:

The Commissioner of Public Lands has, of this date, approved the above-captioned Plan of Development. Our approval is subject to like approval by all other appropriate agencies.

The possibility of drainage by wells outside of the unit area and the need for further development of the unit may exist. You may be contacted at a later date regarding these possibilities.

Thank you for the information you provided on the amount of fresh water used.

If you have any questions or if we may be of further help, please contact Pete Martinez at (505) 827-5791.

Very truly yours,

RAY POWELL, M.S., D.V.M.  
COMMISSIONER OF PUBLIC LANDS

A handwritten signature in cursive script, appearing to read "Jami Bailey".

BY:  
JAMI BAILEY, Director  
Oil, Gas and Minerals Division  
(505) 827-5744

RP/JB/cpm  
pc: Reader File

OCED

BLM

*"WE WORK FOR EDUCATION"*

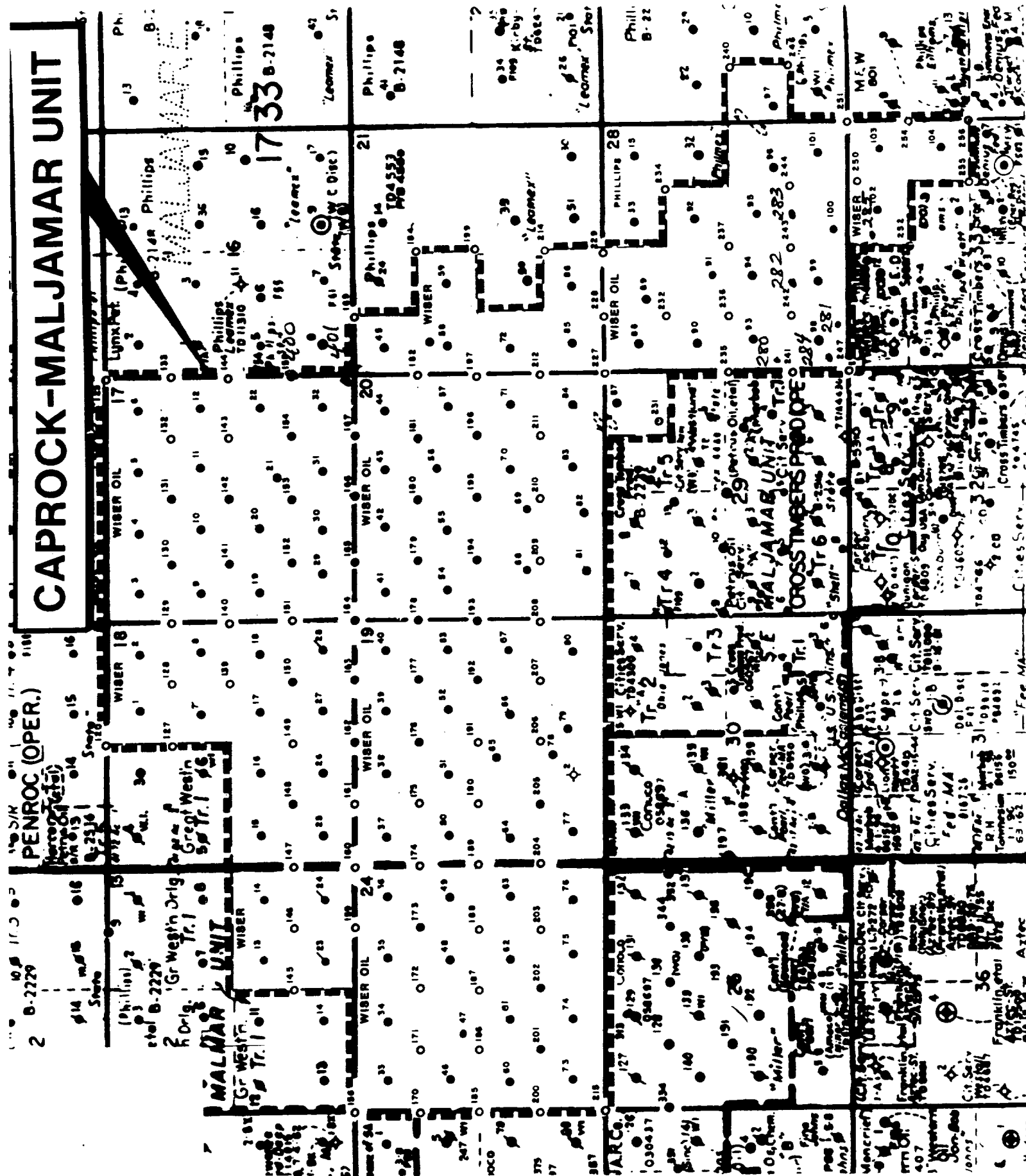
# **THE WISER OIL COMPANY CAPROCK MALJAMAR UNIT**

## **PLAN OF DEVELOPMENT 1998**

Two new 20-acre infill producers and one new 10-acre infill producer were drilled and completed during the first ten months of 1998. A total of six existing wells were TA'd.

Two existing wells will be converted to injection during the remainder of 1998. No additional drilling or conversion work is planned for 1999. The waterflood will be monitored for effective and efficient performance and equipment repairs, well workovers and abandonment activities will be performed as necessary.

2  
B-27229



11/10/98

**NEW WELLS - 1998  
NEW MEXICO**

**COMPLETED**

LEASE	SPUD DATE	1ST PROD	TD	PERFS	IP TEST Oil/Gas/Wtr	FORMATION
SKELLY 402	11/20/97	01/02/98	3988	3477-3770	60/12/287	GRYBG & SAN AND
LEA D 21	11/02/97	01/02/98	4100	3483-3828	84/40/41	GRYBG & SAN AND
LEA D 22	09/26/97	01/06/98	4000	3456-3923	84/10/68	GRYBG & SAN AND
SKELLY 400	11/10/97	01/09/98	3922	3294-3541	114/56/181	GRYBG & SAN AND
SKELLY 401	10/26/97	01/12/98	3950	3296-3686	161/32/237	GRYBG & SAN AND
SKELLY 302	09/04/97	01/28/98	3800	2200-3531	46/1/99	GRYBG & SAN AND
CMU 285	01/07/98	01/30/98	4622	4421-4467	14/10/209	GRAYBURG
CMU 401	12/19/97	05/07/98	4925	4226-4402	14/5/43	GRAYBURG
STATE AZ 3	12/29/97	05/08/98	3759	3009-3257	95/88/37	GRYBG & SAN AND
CMU 400	12/12/97	06/09/98	4900	4424-4802	13/10/47	GRYBG & SAN AND

**MALJAMAR AREA  
1998 INJECTION WELLS**

WELL		DATE INJ BEGAN	
SK 32	0	01/98	Sq 7Rv; WIW in GB-SA
SK 89	0	01/98	Add perms to 7Rv & rtn to inj
SK 94	1	01/98	Conv P&A'd prod well to inj
LEA D 6	1	01/98	Conv TA'd inj well to inj
LEA D 7	1	01/98	Conv prod well to inj
	3		
CMU 283	1	11/98	Conv prod well to inj

# **MALJAMAR AREA PRODUCTION (C-115)** **1998**

LEASE		01/98	02/98	03/98	04/98	05/98	06/98	07/98	08/98	09/98	10/98	11/98	12/98	TOTAL
MALJAMAR GRAYBURG UNIT	OIL	10575	9299	9703	8694	8549	7833	7324	8001	7349	0	0	0	77327
	GAS	4192	3941	4202	4010	4181	3841	3494	3494	3617	0	0	0	35496
	WATER	63311	57728	61170	68863	66395	55111	60586	42719	51970	0	0	0	527853
LEA LL STATE	OIL	319	279	293	287	267	251	317	306	33	0	0	0	2352
	GAS	3325	3224	2232	1379	1855	1261	1986	2536	2591	0	0	0	20389
	WATER	274	0	379	116	462	212	501	220	464	0	0	0	2628
CAPROCK MALJAMAR UNIT	OIL	37890	32343	35001	31035	30933	28830	29043	29217	27294	0	0	0	281586
	GAS	27258	27820	29474	27215	27212	29359	29930	29575	27240	0	0	0	255083
	WATER	319691	250358	244845	225489	218732	185252	241834	207083	204861	0	0	0	2098145
SKELLY UNIT	OIL	40728	37247	38386	35574	34131	33427	33616	31881	31723	0	0	0	316713
	GAS	22513	23520	25610	25590	23042	22601	21112	17209	17781	0	0	0	198978
	WATER	207727	134687	140128	155021	154946	176749	210033	195895	213415	0	0	0	1588601
LEA C	OIL	258	244	257	255	222	176	160	112	114	0	0	0	1798
	GAS	95	84	93	89	70	52	47	31	39	0	0	0	600
	WATER	229	187	230	236	226	221	232	235	205	0	0	0	2001
LEA D	OIL	7792	5597	5717	4814	4991	3922	3674	3321	2703	0	0	0	42531
	GAS	4120	3018	2792	2373	2895	2391	2413	1597	1673	0	0	0	23272
	WATER	12632	11932	17117	15889	15331	14000	14040	13372	12847	0	0	0	127160
STATE AZ	OIL	214	185	206	442	3915	2197	1862	1647	1513	0	0	0	12181
	GAS	243	229	232	271	2779	2039	1549	1098	1371	0	0	0	9811
	WATER	17	42	50	65	2063	1008	874	713	767	0	0	0	5599
TOTAL AREA		97,776	85,194	89,563	81,101	83,008	76,636	75,996	74,485	70,729	0	0	0	734,488
TOTAL AREA		61,746	61,836	64,635	60,927	61,871	61,884	60,878	55,540	54,312	0	0	0	543,629
TOTAL AREA		603,881	454,934	463,919	465,679	458,155	432,553	528,100	460,237	484,529	0	0	0	4,351,987
BOPD		3,154	3,043	2,889	2,703	2,678	2,555	2,451	2,403	2,358	0	0	0	
MCFPD		1,992	1,995	2,085	2,031	1,996	2,063	1,964	1,792	1,810	0	0	0	
BWPD		19,480	14,675	14,965	15,523	14,779	14,418	17,035	14,846	16,151	0	0	0	



10930

RAY POWELL, M.S., D.V.M.  
COMMISSIONER

State of New Mexico  
Commissioner of Public Lands

310 OLD SANTA FE TRAIL P.O. BOX 1148

SANTA FE, NEW MEXICO 87504-1148

(505) 827-5760  
FAX (505) 827-5766

August 15, 1995

Shahara Oil Corporation  
P.O. Box 3232  
Carlsbad, New Mexico 88221-3232

Attention: Mr. Perry L. Hughes

Re: 1995 Plan of Development  
Caprock Maljamar Unit  
Lea County, New Mexico

Dear Mr. Hughes:

The Commissioner of Public Lands has this date approved the above-captioned Plan of Development. Our approval is subject to like approval by all other appropriate agencies.

The possibility of drainage by wells outside of the Unit Area and the need for further development of the unit may exist. You may be contacted at a later date regarding these possibilities.

If you have any questions, or if we may be of further help, please contact Pete Martinez at (505) 827-5791.

Very truly yours,

RAY POWELL, M.S., D.V.M.  
COMMISSIONER OF PUBLIC LANDS

A handwritten signature in cursive script, appearing to read "Jami Bailey".

BY:  
JAMI BAILEY, Deputy Director  
Oil/Gas and Minerals Division  
(505) 827-5745

RP/JB/cpm  
Enclosure  
cc: Reader File  
OCD  
BLM



State of New Mexico  
Commissioner of Public Lands

RAY POWELL, M.S., D.V.M.  
COMMISSIONER


310 OLD SANTA FE TRAIL P.O. BOX 1148

SANTA FE, NEW MEXICO 87504-1148

(505) 827-5760  
FAX (505) 827-5766

August 3, 1995

The Wiser Oil Company  
8115 Preston Road  
Dallas, Texas 75225



Attention: Mr. Richard Starkey

Re: 1995 Plan of Development  
Caprock Maljamar Unit  
Lea County, New Mexico

Dear Ms. Starkey:

According to our records, you are the Unit Operator for the above-referenced unit. If you are no longer operating this unit, please contact our office at (505) 827-5791.

The Bureau of Land Management has advised this office that a Plan of Development for 1995 has been submitted by Shahara Oil Corporation and approved by the Bureau of Land Management.

Our records do not reflect that Shahara Oil Corporation has been approved as a designated agent of The Wiser Oil Company for the Caprock Maljamar Unit. Please submit a Designation of Agent to this office for approval.

We are in the process of reviewing all oil and gas units that contain New Mexico Trust Lands. It has come to our attention that in some units, we are not receiving required unit information including Plans of Development. Because many 1995 Plans of Development are due to the Oil Conservation Division, the Bureau of Land Management and this office, in the near future we would like to take this opportunity to remind you to submit them on a timely basis. Please refer to your Unit Agreement regarding the due dates for submittal of Plans of Development for each unit.

Your Unit Agreement may state that Plans of Development (also called Plans of Operation or Drilling Program) are to be filed from "time to time" or whenever a change in the current Plan of Development is necessary. If your Unit falls under this category, please submit a current Plan of Development to this office.

The Wiser Oil Company

Page 2


August 3, 1995

If you have any questions, or if we may be of further help, please contact Pete Martinez at (505) 827-5791.

Very truly yours,

RAY POWELL, M.S., D.V.M.  
COMMISSIONER OF PUBLIC LANDS

BY:

  
JAMI BAILEY, Deputy Director  
Oil/Gas and Minerals Division  
(505) 827-5745

RP/JB/cpm

cc: Reader File

OCD-Roy Johnson

BLM

Shahara Oil Corporation



STATE OF NEW MEXICO  
ENERGY, MINERALS AND NATURAL RESOURCES DEPARTMENT  
OIL CONSERVATION DIVISION



BRUCE KING  
GOVERNOR

ANITA LOCKWOOD  
CABINET SECRETARY

POST OFFICE BOX 2088  
STATE LAND OFFICE BUILDING  
SANTA FE, NEW MEXICO 87504  
(505) 827-5800

April 6, 1994

RODEY, DICKASON, SLOAN  
AKIN & ROBB, P.A.  
Attorneys at Law  
P. O. Box 1357  
Santa Fe, New Mexico 87504

RE: CASE NO. 10930  
ORDER NO. R-10093

Dear Sir:

Enclosed herewith are two copies of the above-referenced Division order recently entered in the subject case.

Sincerely,

*Sally Martinez*  
Sally Martinez  
Administrative Secretary

cc: BLM Carlsbad

**RODEY, DICKASON, SLOAN, AKIN & ROBB, P.A.**  
COUNSELORS AND ATTORNEYS AT LAW

MARCY PLAZA  
123 EAST MARCY, SUITE 101  
SANTA FE, NEW MEXICO 87501

P. O. BOX 1357  
SANTA FE, NEW MEXICO 87504-1357

TELEPHONE (505) 984-0100

FACSIMILE (505) 989-9542

DIRECT NUMBER  
(505) 989-9515

PAUL A. COOTER  
COUNSEL

March 10, 1994

Mr. David R. Catanach  
Oil Conservation Division  
Energy, Minerals and Natural Resources Department  
310 Old Santa Fe Trail  
Santa Fe, New Mexico 87501

Re: Case 10930-Application of The Wiser Oil Company for Statutory Unitization,  
Lea County, New Mexico.


Dear Mr. Catanach:

Please be advised that 94.66% of the royalty and overriding royalty interest owners have ratified The Wiser Oil Company's proposed Caprock Maljamar Unit as of this date. That includes the preliminary approvals given by the BLM and the State Land Office (representing 100% of the royalty interest owners).

No overriding royalty interest owners have yet indicated their refusal to ratify the unit.

If copies of those ratifications should be filed with your office, I shall be happy to do so upon receipt of your advise.

Very truly yours,



Paul A. Cooter  
PAC/kjr