

MEWBOURNE OIL COMPANY

500 W. TEXAS, SUITE 1020

MIDLAND, TEXAS 79701

915 / 682-3715

April 6, 1990

CERTIFIED MAIL

Bonneville Fuels Corporation
1600 Broadway, Suite 1110
Denver, Colo. 80202

Attn: Larry Lillo

6A
9926
RE: Application for Unorthodox
Drilling Permit
Red Lake Atoka Morrow
Federal "S" #1 Well
N/2 of Section 21, T18S-R27E,
Eddy County, New Mexico

Ladies & Gentlemen:

Mewbourne Oil Company proposes to drill the Federal "S" #1 well at a location 660 feet from the east line and 660 feet from the north line of Section 21, T18S, R27E, Eddy County, New Mexico as a 9,900' Morrow test well. The pool rules for the Red Lake Atoka Morrow Pool are 1980 feet from the nearest end boundary and 660 feet from the nearest side boundary (statewide pool rules). According to the New Mexico Oil Conservation Division's rule 104 C. II (a), permission to drill the Federal "S" #1 well at the proposed location requires notice and hearing.

Mewbourne wishes to drill this well at the proposed location because we feel it is necessary if we are to recover oil and gas reserves underlying our lease. We are also convinced that the distance from the proposed well location to other producing wells in the area is sufficient to insure no harmful effect on other producers.

If you have no objection to the proposed location, please date and execute the attached Waivers of Objection and return two (2) executed copies to us in the enclosed self-addressed envelope. Should you have any questions regarding the above or want to discuss this matter further, please call. Your prompt and favorable response will be sincerely appreciated.

Sincerely,

MEWBOURNE OIL COMPANY



D. Paul Haden
Landman

DPH/sm

MEWBOURNE OIL COMPANY

500 W. TEXAS, SUITE 1020
MIDLAND, TEXAS 79701

915 / 682-3715

April 6, 1990

CERTIFIED MAIL

Great Western Drilling Company
P.O. Box 1659
Midland, Texas 79702

Attention: Mike Heathington

RE: Application for Unorthodox
Drilling Permit
Red Lake Atoka Morrow
Federal "S" #1 Well
N/2 of Section 21, T18S-R27E,
Eddy County, New Mexico

Ladies & Gentlemen:

Mewbourne Oil Company proposes to drill the Federal "S" #1 well at a location 660 feet from the east line and 660 feet from the north line of Section 21, T18S, R27E, Eddy County, New Mexico as a 9,900' Morrow test well. The pool rules for the Red Lake Atoka Morrow Pool are 1980 feet from the nearest end boundary and 660 feet from the nearest side boundary (statewide pool rules). According to the New Mexico Oil Conservation Division's rule 104 C. II (a), permission to drill the Federal "S" #1 well at the proposed location requires notice and hearing.

Mewbourne wishes to drill this well at the proposed location because we feel it is necessary if we are to recover oil and gas reserves underlying our lease. We are also convinced that the distance from the proposed well location to other producing wells in the area is sufficient to insure no harmful effect on other producers.

If you have no objection to the proposed location, please date and execute the attached Waivers of Objection and return two (2) executed copies to us in the enclosed self-addressed envelope. Should you have any questions regarding the above or want to discuss this matter further, please call. Your prompt and favorable response will be sincerely appreciated.

Sincerely,

MEWBOURNE OIL COMPANY



D. Paul Haden
Landman

DPH/sm

MEWBOURNE OIL COMPANY

500 W. TEXAS, SUITE 1020
MIDLAND, TEXAS 79701

915 / 682-3715

April 6, 1990

CERTIFIED MAIL

Read & Stevens, Inc.
P.O. Box 1518
Roswell, New Mexico 88201

Attn: Joel Wigley

RE: Application for Unorthodox
Drilling Permit
Red Lake Atoka Morrow
Federal "S" #1 Well
N/2 of Section 21, T18S-R27E,
Eddy County, New Mexico

Ladies & Gentlemen:

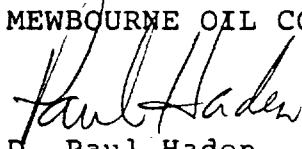
Mewbourne Oil Company proposes to drill the Federal "S" #1 well at a location 660 feet from the east line and 660 feet from the north line of Section 21, T18S, R27E, Eddy County, New Mexico as a 9,900' Morrow test well. The pool rules for the Red Lake Atoka Morrow Pool are 1980 feet from the nearest end boundary and 660 feet from the nearest side boundary (statewide pool rules). According to the New Mexico Oil Conservation Division's rule 104 C. II (a), permission to drill the Federal "S" #1 well at the proposed location requires notice and hearing.

Mewbourne wishes to drill this well at the proposed location because we feel it is necessary if we are to recover oil and gas reserves underlying our lease. We are also convinced that the distance from the proposed well location to other producing wells in the area is sufficient to insure no harmful effect on other producers.

If you have no objection to the proposed location, please date and execute the attached Waivers of Objection and return two (2) executed copies to us in the enclosed self-addressed envelope. Should you have any questions regarding the above or want to discuss this matter further, please call. Your prompt and favorable response will be sincerely appreciated.

Sincerely,

MEWBOURNE OIL COMPANY


D. Paul Haden
Landman

DPH/sm

MEWBOURNE OIL COMPANY

500 W. TEXAS, SUITE 1020
MIDLAND, TEXAS 79701

915 / 682-3715

April 6, 1990

CERTIFIED MAIL

James L. Alford, Jr.
P.O. Box 1908
McComb, Miss. 39648

RE: Application for Unorthodox
Drilling Permit
Red Lake Atoka Morrow
Federal "S" #1 Well
N/2 of Section 21, T18S-R27E,
Eddy County, New Mexico

Ladies & Gentlemen:


Mewbourne Oil Company proposes to drill the Federal "S" #1 well at a location 660 feet from the east line and 660 feet from the north line of Section 21, T18S, R27E, Eddy County, New Mexico as a 9,900' Morrow test well. The pool rules for the Red Lake Atoka Morrow Pool are 1980 feet from the nearest end boundary and 660 feet from the nearest side boundary (statewide pool rules). According to the New Mexico Oil Conservation Division's rule 104 C. II (a), permission to drill the Federal "S" #1 well at the proposed location requires notice and hearing.

Mewbourne wishes to drill this well at the proposed location because we feel it is necessary if we are to recover oil and gas reserves underlying our lease. We are also convinced that the distance from the proposed well location to other producing wells in the area is sufficient to insure no harmful effect on other producers.

If you have no objection to the proposed location, please date and execute the attached Waivers of Objection and return two (2) executed copies to us in the enclosed self-addressed envelope. Should you have any questions regarding the above or want to discuss this matter further, please call. Your prompt and favorable response will be sincerely appreciated.

Sincerely,

MEWBOURNE OIL COMPANY


D. Paul Haden
Landman

DPH/sm

MEWBOURNE OIL COMPANY

500 W. TEXAS, SUITE 1020
MIDLAND, TEXAS 79701

915 / 682-3715

April 6, 1990

CERTIFIED MAIL

Mark D. Wilson
110 W. Louisiana, Suite 210
Midland, Texas 79701

RE: Application for Unorthodox
Drilling Permit
Red Lake Atoka Morrow
Federal "S" #1 Well
N/2 of Section 21, T18S-R27E,
Eddy County, New Mexico

Ladies & Gentlemen:

Mewbourne Oil Company proposes to drill the Federal "S" #1 well at a location 660 feet from the east line and 660 feet from the north line of Section 21, T18S, R27E, Eddy County, New Mexico as a 9,900' Morrow test well. The pool rules for the Red Lake Atoka Morrow Pool are 1980 feet from the nearest end boundary and 660 feet from the nearest side boundary (statewide pool rules). According to the New Mexico Oil Conservation Division's rule 104 C. II (a), permission to drill the Federal "S" #1 well at the proposed location requires notice and hearing.

Mewbourne wishes to drill this well at the proposed location because we feel it is necessary if we are to recover oil and gas reserves underlying our lease. We are also convinced that the distance from the proposed well location to other producing wells in the area is sufficient to insure no harmful effect on other producers.

If you have no objection to the proposed location, please date and execute the attached Waivers of Objection and return two (2) executed copies to us in the enclosed self-addressed envelope. Should you have any questions regarding the above or want to discuss this matter further, please call. Your prompt and favorable response will be sincerely appreciated.

Sincerely,

MEWBOURNE OIL COMPANY



D. Paul Haden
Landman

DPH/sm

MEWBOURNE OIL COMPANY

500 W. TEXAS, SUITE 1020

MIDLAND, TEXAS 79701

915 / 682-3715

April 6, 1990

CERTIFIED MAIL

Dekalb Energy Company
1625 Broadway
Denver, Colo. 80202

RE: Application for Unorthodox
Drilling Permit
Red Lake Atoka Morrow
Federal "S" #1 Well
N/2 of Section 21, T18S-R27E,
Eddy County, New Mexico

Ladies & Gentlemen:


Mewbourne Oil Company proposes to drill the Federal "S" #1 well at a location 660 feet from the east line and 660 feet from the north line of Section 21, T18S, R27E, Eddy County, New Mexico as a 9,900' Morrow test well. The pool rules for the Red Lake Atoka Morrow Pool are 1980 feet from the nearest end boundary and 660 feet from the nearest side boundary (statewide pool rules). According to the New Mexico Oil Conservation Division's rule 104 C. II (a), permission to drill the Federal "S" #1 well at the proposed location requires notice and hearing.

Mewbourne wishes to drill this well at the proposed location because we feel it is necessary if we are to recover oil and gas reserves underlying our lease. We are also convinced that the distance from the proposed well location to other producing wells in the area is sufficient to insure no harmful effect on other producers.

If you have no objection to the proposed location, please date and execute the attached Waivers of Objection and return two (2) executed copies to us in the enclosed self-addressed envelope. Should you have any questions regarding the above or want to discuss this matter further, please call. Your prompt and favorable response will be sincerely appreciated.

Sincerely,

MEWBOURNE OIL COMPANY



D. Paul Haden
Landman

DPH/sm

MEWBOURNE OIL COMPANY

500 W. TEXAS, SUITE 1020
MIDLAND, TEXAS 79701

915 / 682-3715

April 6, 1990

CERTIFIED MAIL

J. Hiram Moore, Betty Jane Moore,
Michael Harrison Moore
P.O. Box 1733
Midland, Texas 79701

Attn: Richard Moore

RE: Application for Unorthodox
Drilling Permit
Red Lake Atoka Morrow
Federal "S" #1 Well
N/2 of Section 21, T18S-R27E,
Eddy County, New Mexico

Ladies & Gentlemen:

Mewbourne Oil Company proposes to drill the Federal "S" #1 well at a location 660 feet from the east line and 660 feet from the north line of Section 21, T18S, R27E, Eddy County, New Mexico as a 9,900' Morrow test well. The pool rules for the Red Lake Atoka Morrow Pool are 1980 feet from the nearest end boundary and 660 feet from the nearest side boundary (statewide pool rules). According to the New Mexico Oil Conservation Division's rule 104 C. II (a), permission to drill the Federal "S" #1 well at the proposed location requires notice and hearing.

Mewbourne wishes to drill this well at the proposed location because we feel it is necessary if we are to recover oil and gas reserves underlying our lease. We are also convinced that the distance from the proposed well location to other producing wells in the area is sufficient to insure no harmful effect on other producers.

If you have no objection to the proposed location, please date and execute the attached Waivers of Objection and return two (2) executed copies to us in the enclosed self-addressed envelope. Should you have any questions regarding the above or want to discuss this matter further, please call. Your prompt and favorable response will be sincerely appreciated.

Sincerely,

MEWBOURNE OIL COMPANY



D. Paul Haden
Landman

DPH/sm

MEWBOURNE OIL COMPANY

500 W. TEXAS, SUITE 1020
MIDLAND, TEXAS 79701

915 / 682-3715

April 6, 1990

CERTIFIED MAIL

Featherstone Development Co.
1717 West Second St.
Roswell, New Mexico 88201

Attention: Joe Featherstone

RE: Application for Unorthodox
Drilling Permit
Red Lake Atoka Morrow
Federal "S" #1 Well
N/2 of Section 21, T18S-R27E,
Eddy County, New Mexico

Ladies & Gentlemen:

Mewbourne Oil Company proposes to drill the Federal "S" #1 well at a location 660 feet from the east line and 660 feet from the north line of Section 21, T18S, R27E, Eddy County, New Mexico as a 9,900' Morrow test well. The pool rules for the Red Lake Atoka Morrow Pool are 1980 feet from the nearest end boundary and 660 feet from the nearest side boundary (statewide pool rules). According to the New Mexico Oil Conservation Division's rule 104 C. II (a), permission to drill the Federal "S" #1 well at the proposed location requires notice and hearing.

Mewbourne wishes to drill this well at the proposed location because we feel it is necessary if we are to recover oil and gas reserves underlying our lease. We are also convinced that the distance from the proposed well location to other producing wells in the area is sufficient to insure no harmful effect on other producers.

If you have no objection to the proposed location, please date and execute the attached Waivers of Objection and return two (2) executed copies to us in the enclosed self-addressed envelope. Should you have any questions regarding the above or want to discuss this matter further, please call. Your prompt and favorable response will be sincerely appreciated.

Sincerely,

MEWBOURNE OIL COMPANY



D. Paul Haden
Landman

DPH/sm

MEWBOURNE OIL COMPANY

500 W. TEXAS, SUITE 1020

MIDLAND, TEXAS 79701

915 / 682-3715

April 6, 1990

CERTIFIED MAIL

Yates Petroleum Corporation
105 So. 4th Street
Artesia, New Mexico 88210

Attention: Robert Bullock

RE: Application for Unorthodox
Drilling Permit
Red Lake Atoka Morrow
Federal "S" #1 Well
N/2 of Section 21, T18S-R27E,
Eddy County, New Mexico

Ladies & Gentlemen:


Mewbourne Oil Company proposes to drill the Federal "S" #1 well at a location 660 feet from the east line and 660 feet from the north line of Section 21, T18S, R27E, Eddy County, New Mexico as a 9,900' Morrow test well. The pool rules for the Red Lake Atoka Morrow Pool are 1980 feet from the nearest end boundary and 660 feet from the nearest side boundary (statewide pool rules). According to the New Mexico Oil Conservation Division's rule 104 C. II (a), permission to drill the Federal "S" #1 well at the proposed location requires notice and hearing.

Mewbourne wishes to drill this well at the proposed location because we feel it is necessary if we are to recover oil and gas reserves underlying our lease. We are also convinced that the distance from the proposed well location to other producing wells in the area is sufficient to insure no harmful effect on other producers.

If you have no objection to the proposed location, please date and execute the attached Waivers of Objection and return two (2) executed copies to us in the enclosed self-addressed envelope. Should you have any questions regarding the above or want to discuss this matter further, please call. Your prompt and favorable response will be sincerely appreciated.

Sincerely,

MEWBOURNE OIL COMPANY


D. Paul Haden
Landman

DPH/sm

MEWBOURNE OIL COMPANY

500 W. TEXAS, SUITE 1020

MIDLAND, TEXAS 79701

915 / 682-3715

April 6, 1990

CERTIFIED MAIL

Yates Drilling Co.
105 So. 4th Street
Artesia, New Mexico 88210

Attention: Robert Bullock

RE: Application for Unorthodox
Drilling Permit
Red Lake Atoka Morrow
Federal "S" #1 Well
N/2 of Section 21, T18S-R27E,
Eddy County, New Mexico

Ladies & Gentlemen:

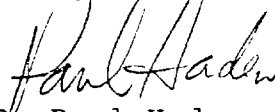
Mewbourne Oil Company proposes to drill the Federal "S" #1 well at a location 660 feet from the east line and 660 feet from the north line of Section 21, T18S, R27E, Eddy County, New Mexico as a 9,900' Morrow test well. The pool rules for the Red Lake Atoka Morrow Pool are 1980 feet from the nearest end boundary and 660 feet from the nearest side boundary (statewide pool rules). According to the New Mexico Oil Conservation Division's rule 104 C. II (a), permission to drill the Federal "S" #1 well at the proposed location requires notice and hearing.

Mewbourne wishes to drill this well at the proposed location because we feel it is necessary if we are to recover oil and gas reserves underlying our lease. We are also convinced that the distance from the proposed well location to other producing wells in the area is sufficient to insure no harmful effect on other producers.

If you have no objection to the proposed location, please date and execute the attached Waivers of Objection and return two (2) executed copies to us in the enclosed self-addressed envelope. Should you have any questions regarding the above or want to discuss this matter further, please call. Your prompt and favorable response will be sincerely appreciated.

Sincerely,

MEWBOURNE OIL COMPANY


D. Paul Haden
Landman

DPH/sm

MEWBOURNE OIL COMPANY

500 W. TEXAS, SUITE 1020

MIDLAND, TEXAS 79701

915 / 682-3715

April 6, 1990

CERTIFIED MAIL

Abo Petroleum Corp.
105 So. 4th Street
Artesia, New Mexico 88210

RE: Application for Unorthodox
Drilling Permit
Red Lake Atoka Morrow
Federal "S" #1 Well
N/2 of Section 21, T18S-R27E,
Eddy County, New Mexico

Ladies & Gentlemen:

Mewbourne Oil Company proposes to drill the Federal "S" #1 well at a location 660 feet from the east line and 660 feet from the north line of Section 21, T18S, R27E, Eddy County, New Mexico as a 9,900' Morrow test well. The pool rules for the Red Lake Atoka Morrow Pool are 1980 feet from the nearest end boundary and 660 feet from the nearest side boundary (statewide pool rules). According to the New Mexico Oil Conservation Division's rule 104 C. II (a), permission to drill the Federal "S" #1 well at the proposed location requires notice and hearing.

Mewbourne wishes to drill this well at the proposed location because we feel it is necessary if we are to recover oil and gas reserves underlying our lease. We are also convinced that the distance from the proposed well location to other producing wells in the area is sufficient to insure no harmful effect on other producers.

If you have no objection to the proposed location, please date and execute the attached Waivers of Objection and return two (2) executed copies to us in the enclosed self-addressed envelope. Should you have any questions regarding the above or want to discuss this matter further, please call. Your prompt and favorable response will be sincerely appreciated.

Sincerely,

MEWBOURNE OIL COMPANY



D. Paul Haden
Landman

DPH/sm

MEWBOURNE OIL COMPANY

500 W. TEXAS, SUITE 1020

MIDLAND, TEXAS 79701

915 / 682-3715

April 6, 1990

CERTIFIED MAIL

Myco Industries, Inc.
105 So. 4th Street
Artesia, New Mexico 38210

RE: Application for Unorthodox
Drilling Permit
Red Lake Atoka Morrow
Federal "S" #1 Well
N/2 of Section 21, T18S-R27E,
Eddy County, New Mexico

Ladies & Gentlemen:


Mewbourne Oil Company proposes to drill the Federal "S" #1 well at a location 660 feet from the east line and 660 feet from the north line of Section 21, T18S, R27E, Eddy County, New Mexico as a 9,900' Morrow test well. The pool rules for the Red Lake Atoka Morrow Pool are 1980 feet from the nearest end boundary and 660 feet from the nearest side boundary (statewide pool rules). According to the New Mexico Oil Conservation Division's rule 104 C. II (a), permission to drill the Federal "S" #1 well at the proposed location requires notice and hearing.

Mewbourne wishes to drill this well at the proposed location because we feel it is necessary if we are to recover oil and gas reserves underlying our lease. We are also convinced that the distance from the proposed well location to other producing wells in the area is sufficient to insure no harmful effect on other producers.

If you have no objection to the proposed location, please date and execute the attached Waivers of Objection and return two (2) executed copies to us in the enclosed self-addressed envelope. Should you have any questions regarding the above or want to discuss this matter further, please call. Your prompt and favorable response will be sincerely appreciated.

Sincerely,

MEWBOURNE OIL COMPANY


D. Paul Haden
Landman

DPH/sm

MEWBOURNE OIL COMPANY

500 W. TEXAS, SUITE 1020
MIDLAND, TEXAS 79701

915 / 682-3715

April 6, 1990

CERTIFIED MAIL

Exxon Corporation
P.O. Box 1600
Midland, Texas 79702-1600

Attention: Joe B. Thomas

RE: Application for Unorthodox
Drilling Permit
Red Lake Atoka Morrow
Federal "S" #1 Well
N/2 of Section 21, T18S-R27E,
Eddy County, New Mexico

Ladies & Gentlemen:

Mewbourne Oil Company proposes to drill the Federal "S" #1 well at a location 660 feet from the east line and 660 feet from the north line of Section 21, T18S, R27E, Eddy County, New Mexico as a 9,900' Morrow test well. The pool rules for the Red Lake Atoka Morrow Pool are 1980 feet from the nearest end boundary and 660 feet from the nearest side boundary (statewide pool rules). According to the New Mexico Oil Conservation Division's rule 104 C. II (a), permission to drill the Federal "S" #1 well at the proposed location requires notice and hearing.

Mewbourne wishes to drill this well at the proposed location because we feel it is necessary if we are to recover oil and gas reserves underlying our lease. We are also convinced that the distance from the proposed well location to other producing wells in the area is sufficient to insure no harmful effect on other producers.

If you have no objection to the proposed location, please date and execute the attached Waivers of Objection and return two (2) executed copies to us in the enclosed self-addressed envelope. Should you have any questions regarding the above or want to discuss this matter further, please call. Your prompt and favorable response will be sincerely appreciated.

Sincerely,

MEWBOURNE OIL COMPANY



D. Paul Haden
Landman

MEWBOURNE OIL COMPANY

500 W. TEXAS, SUITE 1020

MIDLAND, TEXAS 79701

915 / 682-3715

April 6, 1990

CERTIFIED MAIL

Chevron USA, Inc.
P.O. Box 1150
Midland, Texas 79702

Attention: Mickey Cohlma

RE: Application for Unorthodox
Drilling Permit
Red Lake Atoka Morrow
Federal "S" #1 Well
N/2 of Section 21, T18S-R27E,
Eddy County, New Mexico

Ladies & Gentlemen:

Mewbourne Oil Company proposes to drill the Federal "S" #1 well at a location 660 feet from the east line and 660 feet from the north line of Section 21, T18S, R27E, Eddy County, New Mexico as a 9,900' Morrow test well. The pool rules for the Red Lake Atoka Morrow Pool are 1980 feet from the nearest end boundary and 660 feet from the nearest side boundary (statewide pool rules). According to the New Mexico Oil Conservation Division's rule 104 C. II (a), permission to drill the Federal "S" #1 well at the proposed location requires notice and hearing.

Mewbourne wishes to drill this well at the proposed location because we feel it is necessary if we are to recover oil and gas reserves underlying our lease. We are also convinced that the distance from the proposed well location to other producing wells in the area is sufficient to insure no harmful effect on other producers.

If you have no objection to the proposed location, please date and execute the attached Waivers of Objection and return two (2) executed copies to us in the enclosed self-addressed envelope. Should you have any questions regarding the above or want to discuss this matter further, please call. Your prompt and favorable response will be sincerely appreciated.

Sincerely,

MEWBOURNE OIL COMPANY



D. Paul Haden
Landman

DPH/sm

MEWBOURNE OIL COMPANY

500 W. TEXAS, SUITE 1020
MIDLAND, TEXAS 79701

915 / 682-3715

April 6, 1990

CERTIFIED MAIL

Oryx Energy Company
P.O. Box 1861
Midland, Texas 79702-1861

Attention: W.A. Bryan

RE: Application for Unorthodox
Drilling Permit
Red Lake Atoka Morrow
Federal "S" #1 Well
N/2 of Section 21, T18S-R27E,
Eddy County, New Mexico

Ladies & Gentlemen:


Mewbourne Oil Company proposes to drill the Federal "S" #1 well at a location 660 feet from the east line and 660 feet from the north line of Section 21, T18S, R27E, Eddy County, New Mexico as a 9,900' Morrow test well. The pool rules for the Red Lake Atoka Morrow Pool are 1980 feet from the nearest end boundary and 660 feet from the nearest side boundary (statewide pool rules). According to the New Mexico Oil Conservation Division's rule 104 C. II (a), permission to drill the Federal "S" #1 well at the proposed location requires notice and hearing.

Mewbourne wishes to drill this well at the proposed location because we feel it is necessary if we are to recover oil and gas reserves underlying our lease. We are also convinced that the distance from the proposed well location to other producing wells in the area is sufficient to insure no harmful effect on other producers.

If you have no objection to the proposed location, please date and execute the attached Waivers of Objection and return two (2) executed copies to us in the enclosed self-addressed envelope. Should you have any questions regarding the above or want to discuss this matter further, please call. Your prompt and favorable response will be sincerely appreciated.

Sincerely,

MEWBOURNE OIL COMPANY



D. Paul Haden
Landman

DPH/sm

MEWBOURNE OIL COMPANY

500 W. TEXAS, SUITE 1020
MIDLAND, TEXAS 79701

915 / 682-3715

April 6, 1990

CERTIFIED MAIL

John H. Trigg
P.O. Box 520
Roswell, New Mexico 88201

RE: Application for Unorthodox
Drilling Permit
Red Lake Atoka Morrow
Federal "S" #1 Well
N/2 of Section 21, T18S-R27E,
Eddy County, New Mexico

Ladies & Gentlemen:

Mewbourne Oil Company proposes to drill the Federal "S" #1 well at a location 660 feet from the east line and 660 feet from the north line of Section 21, T18S, R27E, Eddy County, New Mexico as a 9,900' Morrow test well. The pool rules for the Red Lake Atoka Morrow Pool are 1980 feet from the nearest end boundary and 660 feet from the nearest side boundary (statewide pool rules). According to the New Mexico Oil Conservation Division's rule 104 C. II (a), permission to drill the Federal "S" #1 well at the proposed location requires notice and hearing.

Mewbourne wishes to drill this well at the proposed location because we feel it is necessary if we are to recover oil and gas reserves underlying our lease. We are also convinced that the distance from the proposed well location to other producing wells in the area is sufficient to insure no harmful effect on other producers.

If you have no objection to the proposed location, please date and execute the attached Waivers of Objection and return two (2) executed copies to us in the enclosed self-addressed envelope. Should you have any questions regarding the above or want to discuss this matter further, please call. Your prompt and favorable response will be sincerely appreciated.

Sincerely,

MEWBOURNE OIL COMPANY



D. Paul Haden
Landman

DPH/sm

MEWBOURNE OIL COMPANY

500 W. TEXAS, SUITE 1020

MIDLAND, TEXAS 79701

915 / 682-3715

April 6, 1990

CERTIFIED MAIL

Rio Pecos Corporation
110 W. Louisiana, Suite 210
Midland, Texas 79701

RE: Application for Unorthodox
Drilling Permit
Red Lake Atoka Morrow
Federal "S" #1 Well
N/2 of Section 21, T18S-R27E,
Eddy County, New Mexico

Ladies & Gentlemen:

Mewbourne Oil Company proposes to drill the Federal "S" #1 well at a location 660 feet from the east line and 660 feet from the north line of Section 21, T18S, R27E, Eddy County, New Mexico as a 9,900' Morrow test well. The pool rules for the Red Lake Atoka Morrow Pool are 1980 feet from the nearest end boundary and 660 feet from the nearest side boundary (statewide pool rules). According to the New Mexico Oil Conservation Division's rule 104 C. II (a), permission to drill the Federal "S" #1 well at the proposed location requires notice and hearing.

Mewbourne wishes to drill this well at the proposed location because we feel it is necessary if we are to recover oil and gas reserves underlying our lease. We are also convinced that the distance from the proposed well location to other producing wells in the area is sufficient to insure no harmful effect on other producers.

If you have no objection to the proposed location, please date and execute the attached Waivers of Objection and return two (2) executed copies to us in the enclosed self-addressed envelope. Should you have any questions regarding the above or want to discuss this matter further, please call. Your prompt and favorable response will be sincerely appreciated.

Sincerely,

MEWBOURNE OIL COMPANY



B. Paul Haden
Landman

MEWBOURNE OIL COMPANY

500 W. TEXAS, SUITE 1020

MIDLAND, TEXAS 79701

915 / 682-3715

April 6, 1990

CERTIFIED MAIL

Amoco Production Company
P.O. Box 3092
Houston, Texas 77523

Attention: Emily F. Goodfellow

RE: Application for Unorthodox
Drilling Permit
Red Lake Atoka Morrow
Federal "S" #1 Well
N/2 of Section 21, T18S-R27E,
Eddy County, New Mexico

Ladies & Gentlemen:

Mewbourne Oil Company proposes to drill the Federal "S" #1 well at a location 660 feet from the east line and 660 feet from the north line of Section 21, T18S, R27E, Eddy County, New Mexico as a 9,900' Morrow test well. The pool rules for the Red Lake Atoka Morrow Pool are 1980 feet from the nearest end boundary and 660 feet from the nearest side boundary (statewide pool rules). According to the New Mexico Oil Conservation Division's rule 104 C. II (a), permission to drill the Federal "S" #1 well at the proposed location requires notice and hearing.

Mewbourne wishes to drill this well at the proposed location because we feel it is necessary if we are to recover oil and gas reserves underlying our lease. We are also convinced that the distance from the proposed well location to other producing wells in the area is sufficient to insure no harmful effect on other producers.

If you have no objection to the proposed location, please date and execute the attached Waivers of Objection and return two (2) executed copies to us in the enclosed self-addressed envelope. Should you have any questions regarding the above or want to discuss this matter further, please call. Your prompt and favorable response will be sincerely appreciated.

Sincerely,

MEWBOURNE OIL COMPANY



D. Paul Haden
Landman

DPH/sm

MEWBOURNE OIL COMPANY

500 W. TEXAS, SUITE 1020

MIDLAND, TEXAS 79701

915 / 682-3715

April 6, 1990

CERTIFIED MAIL

Atlantic Richfield Company
P.O. Box 1610
Midland, Texas 79702

Attention: Tim Derigo

RE: Application for Unorthodox
Drilling Permit
Red Lake Atoka Morrow
Federal "S" #1 Well
N/2 of Section 21, T18S-R27E,
Eddy County, New Mexico

Ladies & Gentlemen:

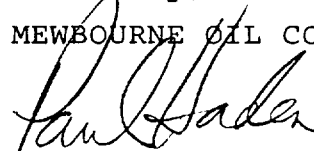
Mewbourne Oil Company proposes to drill the Federal "S" #1 well at a location 660 feet from the east line and 660 feet from the north line of Section 21, T18S, R27E, Eddy County, New Mexico as a 9,900' Morrow test well. The pool rules for the Red Lake Atoka Morrow Pool are 1980 feet from the nearest end boundary and 660 feet from the nearest side boundary (statewide pool rules). According to the New Mexico Oil Conservation Division's rule 104 C. II (a), permission to drill the Federal "S" #1 well at the proposed location requires notice and hearing.

Mewbourne wishes to drill this well at the proposed location because we feel it is necessary if we are to recover oil and gas reserves underlying our lease. We are also convinced that the distance from the proposed well location to other producing wells in the area is sufficient to insure no harmful effect on other producers.

If you have no objection to the proposed location, please date and execute the attached Waivers of Objection and return two (2) executed copies to us in the enclosed self-addressed envelope. Should you have any questions regarding the above or want to discuss this matter further, please call. Your prompt and favorable response will be sincerely appreciated.

Sincerely,

MEWBOURNE OIL COMPANY



D. Paul Haden
Landman

DPH/sm

MEWBOURNE OIL COMPANY

500 W. TEXAS, SUITE 1020

MIDLAND, TEXAS 79701

915 / 682-3715

April 6, 1990

CERTIFIED MAIL

Rio Pecos Corporation
110 West Louisiana, Suite 210
Midland, Texas 79701

Attention: Roger T. Elliott

RE: Application for Unorthodox
Drilling Permit
Red Lake Atoka Morrow
Federal "S" #1 Well
N/2 of Section 21, T18S-R27E,
Eddy County, New Mexico

Ladies & Gentlemen:

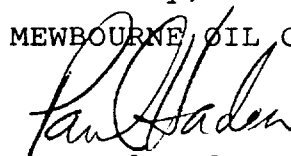
Mewbourne Oil Company proposes to drill the Federal "S" #1 well at a location 660 feet from the east line and 660 feet from the north line of Section 21, T18S, R27E, Eddy County, New Mexico as a 9,900' Morrow test well. The pool rules for the Red Lake Atoka Morrow Pool are 1980 feet from the nearest end boundary and 660 feet from the nearest side boundary (statewide pool rules). According to the New Mexico Oil Conservation Division's rule 104 C. II (a), permission to drill the Federal "S" #1 well at the proposed location requires notice and hearing.

Mewbourne wishes to drill this well at the proposed location because we feel it is necessary if we are to recover oil and gas reserves underlying our lease. We are also convinced that the distance from the proposed well location to other producing wells in the area is sufficient to insure no harmful effect on other producers.

If you have no objection to the proposed location, please date and execute the attached Waivers of Objection and return two (2) executed copies to us in the enclosed self-addressed envelope. Should you have any questions regarding the above or want to discuss this matter further, please call. Your prompt and favorable response will be sincerely appreciated.

Sincerely,

MEWBOURNE OIL COMPANY



D. Paul Haden
Landman

DPH/sm