

Is your RETURN ADDRESS completed on the reverse side?

SENDER:

- Complete items 1 and/or 2 for additional services.
- Complete items 3, and 4a & b.
- Print your name and address on the reverse of this form so that we can return this card to you.
- Attach this form to the front of the mailpiece, or on the back if space does not permit.
- Write "Return Receipt Requested" on the mailpiece below the article number.
- The Return Receipt will show to whom the article was delivered and the date delivered.

I also wish to receive the following services (for an extra fee):

1. ☐ Addressee's Address
2. ☐ Restricted Delivery

Consult postmaster for fee.

3. Article Addressed to:

**SUNWEST BANK OF ROSWELL
PO BOX 1858
ROSWELL, NM 88201**

4a. Article Number

Z 765 962 330

4b. Service Type

- | | |
|---------------------------------------|---|
| <input type="checkbox"/> Registered | <input type="checkbox"/> Insured |
| <input type="checkbox"/> Certified | <input type="checkbox"/> COD |
| <input type="checkbox"/> Express Mail | <input type="checkbox"/> Return Receipt for Merchandise |

7. Date of Delivery

5/11/95

5. Signature (Addressee)

6. Signature (Agent)

Carl C. Long

8. Addressee's Address (Only if requested and fee is paid)

Thank you for using Return Receipt Service.

your RETURN ADDRESS completed on the reverse side

SENDER:

- Complete items 1 and/or 2 for additional services.
- Complete items 3, and 4a & b.
- Print your name and address on the reverse of this form so that we can return this card to you.
- Attach this form to the front of the mailpiece or on the back if space does not permit.
- Write "Return Receipt Requested" on the mailpiece below the article number.
- The Return Receipt will show to whom the article was delivered and the date delivered.

I also wish to receive the following services (for an extra fee):

1. ☐ Addressee's Address

2. ☐ Restricted Delivery

Consult postmaster for fee.

3. Article Addressed to:

Sunwest Bank of Roswell
P. O. Box 1858
Roswell, New Mexico 88201

4a. Article Number

P 176 013 194

4b. Service Type

☐ Registered

☐ Insured

☐ Certified

☐ COD

☒ Express Mail

☐ Return Receipt for Merchandise

7. Date of Delivery

5. Signature (Addressee)

8. Addressee's Address (Only if requested and fee is paid)

6. Signature (Agent)

Thank you for using Return Receipt Service.



STATE OF NEW MEXICO
ENERGY, MINERALS AND NATURAL RESOURCES DEPARTMENT

OIL CONSERVATION DIVISION
2040 S. PACHECO
SANTA FE, NEW MEXICO 87505
(505) 827-7131

April 20, 1995

**CERTIFIED - RETURN
RECEIPT REQUESTED**

Otis H. Sanders
PO Box 1778
Roswell, NM 88202-1778

Sunwest Bank of Roswell, NA
PO Box 1858
Roswell, NM 88201

Re: Thigpen Etal 1-Y Well, located in Unit F of Section 7, Township 16 South,
Range 25 East, Eddy County; Plugging Bond No. OCD-255; CD No. 01030108

Gentlemen:

Enclosed is a copy of the docket of the Examiner Hearing to be held on Thursday, May 18, 1995, at 8:15 a.m. in the Oil Conservation Division Hearing Room, 2040 South Pacheco, Santa Fe, New Mexico. Case 11256 concerns the above-captioned subject matter.

Sincerely,

A handwritten signature in cursive script, appearing to read "Rand Carroll".

RAND CARROLL
Legal Counsel

RC/dr
enclosure

RECEIVED

OIL CONSERVATION DIVISION
RECEIVED

OCT 23 '90

OCD-255

Form O & G SCB
Adopted 6-1-86

'90 OCT 25 AM 9 46

O. C. D.
ARTESIA, OFFICE

SINGLE WELL CASH BOND

Know all men by these presents that OTIS H SANDERS AN INDIVIDUAL
(an individual) (a partnership) (a corporation organized
in the State of NEW MEXICO with its principal office at P.O. BOX 1778
in the city of ROSWELL, State of NEW MEXICO
and authorized to do business in the State of New Mexico) is held and firmly bound to
the Oil Conservation Division of the State of New Mexico (or its successor agency) in
the sum of \$5,000.00 (*FIVE THOUSAND AND NO/100*), lawful money of
the United States.

THE CONDITIONS OF THIS OBLIGATION ARE SUCH THAT:

The above applicant/operator desires to drill a well or purchase or operate an
existing well, the depth of which does not exceed 5,000.00 feet, to
prospect for and produce oil, gas, or carbon dioxide resources on land owned by
private individuals or the State of New Mexico, the particular identification and
footage location of said well being as follows: 1800 FFN, 1980 FNW

in Section 7, Township
16-S, Range 25-E, NMPM, EDDY County, New Mexico.

The applicant has deposited on behalf of the Division \$ 5,000.00, in the manner
indicated on the attachment to this bond being the principal sum intended to be
secured. Applicant pledges this sum as a guarantee that it, its executors, assigns,
heirs or administrators shall plug the well described above if dry, or when abandoned,
in accordance with the rules and orders of the Oil Conservation Division of the State
of New Mexico in such way as to confine the oil, gas, and water in the strata in which
they are found, and to prevent same from escaping to other strata. If the applicant
does not so properly plug and abandon said well upon order of the Division, the total
sum of the bond shall be forfeited to the Division, and such amount as is necessary
may be used to properly plug said well. If the principal sum of this bond is less
than the actual cost incurred by the Division in plugging said well, the applicant,
its successors, assigns, heirs or administrators shall be liable under the provisions
of Section 70-2-38 NMSA (1978) of the Oil and Gas Act, and the Division may take
action, including the filing of legal proceedings, to recover any amounts expended
over and above the principal sum of the bond.

NOW THEREFORE, if the above applicant or its successors, assigns, heirs, or
administrators or any of them shall plug the above-described well when dry or
abandoned, in accordance with the rules, regulations, and orders of the Division, in
such a manner as to confine the oil, gas, and water in the strata in which they
naturally occur, and to prevent them from escaping into other strata, and further to
clean up the surface location of said well, then therefore, this obligation shall be
null and void and the principal sum shall be paid to the applicant, or its successors,
heirs, or administrator, otherwise it shall remain in full force and effect.

Otis H. Sanders
OPERATOR

SUNWEST BANK OF ROSWELL, N.A.

P.O. Box 1778 Roswell, N.M.
Address 88202

By N/A
Signature

Nancy Montgomery
By Assistant Cashier

N/A
Title

(Note: Principal, if corporation, affix corporate seal here.)


STATE OF
COUNTY OF

New Mexico
Chaves

ss.

On this 23rd day of October, 1990, before me personally appeared * Otis H. Sanders, only * to me known to be the person (persons) described in and who executed the foregoing instrument and acknowledged that he (they) executed the same as his (their) free act and deed.

IN WITNESS WHEREOF, I have hereunto set my hand and seal on the day and year in this certificate first above written.



My Commission expires

ACKNOWLEDGEMENT FORM FOR CORPORATION

STATE OF _____
COUNTY OF _____

ss.

On this _____ day of _____, 19____, before me personally appeared _____, to me personally known who, being by me duly sworn, did say that he is _____ of _____ and that the foregoing instrument was signed and sealed on behalf of said corporation by authority of its board of directors, and acknowledged said instrument to be the free act and deed of said corporation.

IN WITNESS WHEREOF, I have hereunto set my hand and seal on the day and year in this certificate first above written.

Notary Public

My Commission expires

APPROVED BY:

OIL CONSERVATION DIVISION OF NEW MEXICO

By [Signature] for William J. Lemay
Date 11-9-90

Chaves, Eddy, Lea, McKinley, Rio Arriba, Roosevelt, Sandoval, and San Juan Counties, New Mexico:

<u>Projected Depth of Proposed Well or Actual Depth of Existing Well</u>	<u>Amount of Bond</u>
Less than 5,000 feet	\$ 5,000
5,000 feet to 10,000 feet	\$ 7,500
More than 10,000 feet	\$10,000
All Other Counties in the State:	
<u>Projected Depth of Proposed Well or Actual Depth of Existing Well</u>	<u>Amount of Bond</u>
Less than 5,000 feet	\$ 7,500
5,000 feet to 10,000 feet	\$10,000
More than 10,000 feet	\$12,500

'90 NOV 6 AM 8 46

ASSIGNMENT OF CASH COLLATERAL DEPOSIT

(Must be a federally-insured bank or savings institution
authorized to do business in New Mexico)

Date November 2, 1990

Pursuant to Section 70-2-14, NMSA (1978), or successor provisions, Otis H. Sanders (hereinafter referred to as "operator") of P.O. Box 1778, Roswell, N.M. (address) has deposited with the Sunwest Bank (name of state or national bank or savings association) of P.O. Box 1858, Roswell, N.M. 88201 (address) (herein termed financial institution), the sum of Five thousand dollars in Certificate of Deposit or savings account No. N/A. Operator hereby assigns and conveys all right, title and interest in the deposited sum to the financial institution in trust for the Oil Conservation Division of the Energy and Minerals Department or successor agency of the State of New Mexico. Operator and the financial institution agree that as to the deposited sum or fund:

- The Oil Conservation Division acquires by this assignment the entire beneficial interest in the fund, with the right to order the trustee in writing to distribute the fund to persons determined by the division to be entitled thereto, including the Division itself, in amounts determined by the Division, or to the operator upon sale or proper plugging of the well covered by this bond.
- Operator retains no legal or beneficial interest in the fund and has only the right to interest, if any, thereon, and to return of the fund upon written order of the Division.
- The financial institution agrees that the fund may not be assigned, transferred, pledged or distributed except upon written order of the Division or a court of competent jurisdiction made in a proceeding in which the Division is a party. The financial institution waives all statutory or common law liens or rights of set-off against the fund.

Operator agrees that the financial institution may deduct from interest due operator any attorney fees incurred by the financial institution if claim or demand via writ, summons or other process arising from operator's business is made upon the financial institution.

Otis H. Sanders
Signature of Operator,
Personally or by Authorized Officer

SUNWEST BANK OF ROSWELL, N.A.

[Signature]
Signature of Authorized Officer of
Financial Institution

Owner/Operator
Title

ASSISTANT VICE PRESIDENT
Title

STATE OF NEW MEXICO

) ss.

COUNTY OF Eddy

On this 2nd day of November, 1990, before me personally appeared Otis H. Sanders and , to me known to be the person (persons) described in and who executed the foregoing instrument and acknowledged that the (they) executed the same as his (their) free act and deed.

IN WITNESS WHEREOF, I have hereunto set my hand and seal on the day and year in this certificate first above written.

[Signature]
NOTARY PUBLIC

My Commission expires:
June 18, 1994

SUNWEST BANK OF ROSWELL, N.A.
CERTIFICATE OF DEPOSIT CUSTODY RECEIPT

Matures 10-23-93

Nº 7126

ROSWELL, N.M.,

10-23

Date

19 90

Received of OTIS H SANDERS PO BOX 1778 ROSWELL, NM 88202

C.D.# 01030108

\$ 5,000.00

% 8.15

Address

Terms 36 MO

Disposition: CD IS ON HOLD WITH THE STATE OF NEW MEXICO DO NOT RELEASE UNTIL WE RECEIVE
NOTICE FROM THE STATE OF NEW MEXICO.

Customer Signature

Otis H. Sanders

Phone 622-0954

SunWest Bank of Roswell, N.A.

By: DINA MOORE

P.O. BOX 1858

ROSWELL, NEW MEXICO 88201

SUNWEST BANK OF ROSWELL, N.A.

Matures 10-23-93

CERTIFICATE OF DEPOSIT CUSTODY RECEIPT

Nº 7126

ROSWELL, N.M.,

10-23

Date

19 90

Received of OTIS H SANDERS PO BOX 1778 ROSWELL, NM 88202

Names

Address

C.D.# 01030108

\$ 5,000.00

% 8.15

Terms 36 MO

Disposition: CD IS ON HOLD WITH THE STATE OF NEW MEXICO DO NOT RELEASE UNTIL WE RECEIVE
NOTICE FROM THE STATE OF NEW MEXICO.

Customer Signature

Otis H. Sanders

Phone 622-0954

SunWest Bank of Roswell, N.A.

By: DINA MOORE

P.O. BOX 1858

ROSWELL, NEW MEXICO 88201

APR 23, 1990

CERTIFIES THAT *****OTIS H SANDERS*****

HEREINAFTER
REFERRED TO
AS DEPOSITOR

HAS DEPOSITED WITH

THIS BANK *****FIVE THOUSAND AND NO/100*****

DOLLARS \$***5,000.00***
AMOUNT☐ The funds represented by this certificate are for the benefit of natural person(s) and are therefore nontransferable except on the books of this Bank.

AUTOMATICALLY RENEWABLE INTEREST MO. CK 039 184 0 MAT. 10-23-93

Payable to said depositor, or his order, upon presentation and surrender of this certificate properly endorsed

36 months after date, with interest thereon at the rate of 8.15 % per annum from date, interest payable at the expiration of said time. This certificate shall be automatically renewed at maturity for successive periods, subject to the same terms and conditions unless presented for payment by the depositor within 10 days after the original or any subsequent maturity date. Sunwest Bank, however, reserve the right not to renew this certificate at the original or any subsequent maturity date upon mailing to the depositor hereof at the above address a written notice of its election not to renew this certificate. The bank is prohibited from paying this deposit in whole or in part prior to its maturity, except as provided by law.

SPECIFIED TERM

Payable to said depositor in current funds upon return of this Certificate properly endorsed on or after _____ with interest at the rate of _____ % per annum for the time specified. No interest paid after maturity. The bank is prohibited from paying this deposit in whole or in part prior to its maturity, except as provided by law.

- ☐ 80 ERNP
☐ 91 ERWP
☐ 92 NR

18	PRINCIPAL	24	25	INTEREST	32	TOTAL	38	DATE	39

Dina Moore
 AUTHORIZED SIGNATURE

⑈00030108⑈ ⑆5007⑈0012⑆

10-002 (Rev. 6-83)

SUNWEST BANK OF ROSWELL, N.A.

Matures 10-23-93

CERTIFICATE OF DEPOSIT CUSTODY RECEIPT

Nº 7126

Roswell, N.M., 10-23, 19 90
Date

Received of OTIS H SANDERS PO BOX 1778 ROSWELL, NM 88202

Names

Address

C.D.# 01030108 \$ 5,000.00 % 8.15 Terms 36 MO

Disposition: CD IS ON HOLD WITH THE STATE OF NEW MEXICO DO NOT RELEASE UNTIL WE RECEIVE NOTICE FROM THE STATE OF NEW MEXICO.

Customer Signature

Otis H. Sanders

Phone 622-0954

SunWest Bank of Roswell, N.A.

By: DINA MOORE

P.O. BOX 1858
ROSWELL, NEW MEXICO 88201

DOCKET: EXAMINER HEARING - THURSDAY - MAY 18, 1995**8:15 A.M. - 2040 South Pacheo****Santa Fe, New Mexico**

Dockets Nos 16-95 and 17-95 are tentatively set for June 1, 1995 and June 15, 1995. Applications for hearing must be filed at least 23 days in advance of hearing date. Please note, the Examiner Hearing schedule for June 29, 1995 will be held in Hobbs, New Mexico - actual location not yet determined. The following cases will be heard by an Examiner:

CASE 11252: (Continued from April 20, 1995, Examiner Hearing.)

In the matter of the hearing called by the Oil Conservation Division ("Division") on its own motion to permit Stevens Operating Corporation, operator, American Employers Insurance, surety, and all other interested parties to appear and show cause why the Marjohn State Well No. 1 (API No. 30-005-00380), located 660 feet from the North and East lines (Unit A) of Section 11, Township 13 South, Range 28 East, Chaves County, New Mexico (which is approximately 15 miles east-northeast of Hagerman, New Mexico), should not be plugged and abandoned in accordance with a Division-approved plugging program. Should the operator fail to properly plug said wells, the Division should then be authorized to take such action as is deemed necessary to have both wells properly plugged and abandoned and to direct the operator to pay the costs of such plugging.

CASE 11253: (Continued from April 20, 1995, Examiner Hearing.)

In the matter of the hearing called by the Oil Conservation Division ("Division") on its own motion to permit Charles W. Harle, operator, American Manufacturers Mutual Insurance Company, surety, and all other interested parties to appear and show cause why the Zimmerman Well No. 1, located 660 feet from the North line and 1980 feet from the West line (Unit C) of Section 35, Township 10 South, Range 25 East, Chaves County, New Mexico (which is approximately 8 miles east of Roswell, New Mexico), should not be plugged and abandoned in accordance with a Division-approved plugging program. Should the operator fail to properly plug said well, the Division should then be authorized to take such action as is deemed necessary to have said well properly plugged and abandoned and to direct the operator to pay the costs of such plugging.

CASE 11254: (Continued from April 20, 1995, Examiner Hearing.)

In the matter of the hearing called by the Oil Conservation Division ("Division") on its own motion to permit Charles W. Harle, operator, American Manufacturers Mutual Insurance Company, surety, and all other interested parties to appear and show cause why the Zimmerman Well No. 2, located 1650 feet from the North line and 1980 feet from the West line (Unit F) of Section 35, Township 10 South, Range 25 East, Chaves County, New Mexico (which is approximately 8 miles east of Roswell, New Mexico), should not be plugged and abandoned in accordance with a Division-approved plugging program. Should the operator fail to properly plug said well, the Division should then be authorized to take such action as is deemed necessary to have said well properly plugged and abandoned and to direct the operator to pay the costs of such plugging.

CASE 11255: (Continued from April 20, 1995, Examiner Hearing.)

In the matter of the hearing called by the Oil Conservation Division ("Division") on its own motion to permit Charles W. Harle, operator, American Employers' Insurance Company, surety, and all other interested parties to appear and show cause why the Christopher Well No. 1 (API No. 30-005-60591), located 330 feet from the North line and 2310 feet from the East line (Unit B) of Section 32, Township 6 South, Range 26 East, Chaves County, New Mexico (which is approximately 15.5 miles west-northwest of Elkins, New Mexico), should not be plugged and abandoned in accordance with a Division-approved plugging program. Should the operator fail to properly plug said well, the Division should then be authorized to take such action as is deemed necessary to have said well properly plugged and abandoned and to direct the operator to pay the costs of such plugging.

CASE 11256: (Continued from April 18, 1995, Examiner Hearing.)

In the matter of the hearing called by the Oil Conservation Division ("Division") on its own motion to permit the operator, Otis H. Sanders, and all other interested parties to appear and show cause why the Thigpen, et al Well No. 1-Y (API No. 30-015-22933), located 1800 feet from the North line and 1980 feet from the West line (Unit F) of Section 7, Township 16 South, Range 25 East, Eddy County, New Mexico (which is approximately 7.25 miles northwest by north of the Artesia, New Mexico Municipal Airport), should not be plugged and abandoned in accordance with a Division-approved plugging program. Additionally, should the operator fail to properly plug said well, the Division seeks an order directing the operator to pay the costs of such plugging and if failing to do so, ordering a forfeiture of the plugging bond covering this well and authorizing the Director of the Division to make demand upon Sunwest Bank at Roswell, New Mexico to pay to the Division so much of the funds of the certificate of deposit given as collateral for said bond as is necessary to compensate the costs of plugging said well.

CASE 11257: (Continued from April 20, 1995, Examiner Hearing.)

In the matter of the hearing called by the Oil Conservation Division ("Division") on its own motion to permit the operator, A. L. Dawsey, and all other interested parties to appear and show cause why the El Vado Well No. 1 (API No. 30-039-24055), located 610 feet from the South line and 2000 feet from the West line (Unit N) of Section 11, Township 27 North, Range 1 East, as projected into the unsurveyed Tierra Amarilla Land Grant, Rio Arriba County, New Mexico (which is approximately 5.5 miles northwest of El Vado, New Mexico), should not be plugged and abandoned in accordance with a Division-approved plugging program. Additionally, should the operator fail to properly plug said well, the Division seeks an order directing the operator to pay the costs of such plugging and if failing to do so, ordering a forfeiture of the plugging bond covering this well and authorizing the Director of the Division to make demand upon the First Security Bank, formerly First National Bank in Albuquerque, New Mexico to pay to the Division so much of the funds of the certificate of deposit given as collateral for said bond as is necessary to compensate the costs of plugging said well.

CASE 11258: (Continued from April 20, 1995, Examiner Hearing.)

In the matter of the hearing called by the Oil Conservation Division ("Division") on its own motion to permit the operator, A. L. Dawsey, and all other interested parties to appear and show cause why the El Vado Well No. 2 (API No. 30-039-24053), located 1770 feet from the South line and 970 feet from the East line (Unit I) of Section 11, Township 27 North, Range 1 East, as projected into the unsurveyed Tierra Amarilla Land Grant, Rio Arriba County, New Mexico (which is approximately 5 miles northwest of El Vado, New Mexico), should not be plugged and abandoned in accordance with a Division-approved plugging program. Additionally, should the operator fail to properly plug said well, the Division seeks an order directing the operator to pay the costs of such plugging and if failing to do so, ordering a forfeiture of the plugging bond covering this well and authorizing the Director of the Division to make demand upon the First Security Bank, formerly First National Bank in Albuquerque, New Mexico to pay to the Division so much of the funds of the certificate of deposit given as collateral for said bond as is necessary to compensate the costs of plugging said well.

State of New Mexico

ENERGY, MINERALS and NATURAL RESOURCES DEPARTMENT

2040 South Pacheco

P.O. Box 6429

Santa Fe, New Mexico 87505-5472


Fold at line over top of envelope to the
right of the return address

CERTIFIED

Z 765 962 331

MAIL

RETURN RECEIPT REQUESTED



U.S. AIR MAIL DIVISION
ADDRESS UNKNOWN
INITIALS

Otis H. Sanders
P. O. Box 1778
Roswell, New Mexico 88212-1778

Name
First Notice
Second Notice
Return

Is your RETURN ADDRESS completed on the reverse side?

SENDER:

- Complete items 1 and/or 2 for additional services.
- Complete items 3, and 4a & b.
- Print your name and address on the reverse of this form so that we can return this card to you.
- Attach this form to the front of the mailpiece, or on the back if space does not permit.
- Write "Return Receipt Requested" on the mailpiece below the article number.
- The Return Receipt will show to whom the article was delivered and the date delivered.

3. Article Addressed to:

OTIS H. SANDERS
PO BOX 1778
ROSWELL, NM 88212-1778

I also wish to receive the following services (for an extra fee):

1. ☐ Addressee's Address
 2. ☐ Restricted Delivery
- Consult postmaster for fee.

4a. Article Number

Z 765 962 331

4b. Service Type

- ☐ Registered ☐ Insured
- ☒ Certified Mail ☐ COD
- ☐ Registered Mail ☐ Return Receipt for Merchandise

7. Date of delivery

5. Signature (Addressee)

6. Signature (Agent)

8. Addressee's Address if requested and fee is paid

INITIALS UNKNOWN

Thank you for using Return Receipt Service.



Receipt for Certified Mail

No Insurance Coverage Provided
Do not use for International Mail
(See Reverse)

Sent to OTIS H SANDERS	
Street or No. PO BOX 1778	
P.O., State and ZIP Code ROSWELL, NM 88212-1778	
Postage	\$
Certified Fee	
Special Delivery Fee	
Restricted Delivery Fee	
Return Receipt Showing to Whom & Date Delivered	
Return Receipt Showing to Whom, Date, and Addressee's Address	
TOTAL Postage & Fees	\$
Postmark or Date	

PS Form 3800, March 1993

P 176 013 194



**Receipt for
Certified Mail**

No Insurance Coverage Provided
Do not use for International Mail
(See Reverse)

PS Form 3800, June 1991

Sent to	
Sunwest Bank of Roswell	
Street and No.	
P. O. Box 1858	
P.O. Box or ZIP Code	
500 N. Main	
Roswell, N.M. 88201	
Postage	\$
Certified Fee	
Special Delivery Fee	
Restricted Delivery Fee	
Return Receipt Showing to Whom & Date Delivered	
Return Receipt Showing Date, and Addressee's Address	
TOTAL Postage & Fees	\$
Postmark or Date	

Fold at line over top of envelope to the
right of the return address

CERTIFIED

P 176 013 194

MAIL



Receipt for Certified Mail

No Insurance Coverage Provided
Do not use for International Mail
(See Reverse)

Sent to	
SUNWEST BANK OF ROSWELL	
Street and P.O. Box	
PO BOX 1858	
City, State, and ZIP Code	
ROSWELL, N M 88201	
Postage	\$
Certified Fee	
Special Delivery Fee	
Restricted Delivery Fee	
Return Receipt Showing to Whom & Date Delivered	
Return Receipt Showing to Whom, Date, and Addressee's Address	
TOTAL Postage & Fees	\$
Postmark or Date	

Form 3800, March 1993

OIL-088 875042026 1A94 07/07/95
NOTIFY SENDER OF NEW ADDRESS
OIL CONSERVATION DIV-EMNRD
2040 S PACHECO ST
SANTA FE NM 87505-5472

RTMENT



1125

TO SENDER
ADDRESSEE
UNKNOWN
INITIALS


~~Otis H. Sanders~~
~~P. O. Box 1178~~
~~Roswell, NM 88202~~
WRONG
BOX

88202-1778

[Handwritten squiggly line]

ENERGY, MINERALS AND NATURAL RESOURCES DEPARTMENT

Oil Conservation Division
P.O. Box 2088
Santa Fe, New Mexico 87504-2088



Refused
NOT AT
this
box
~~Otis Sanders~~
~~P. O. Box 1778~~
~~Roswell, NM 88202~~

RETURNED
TO SENDER
ADDRESSEE
UNKNOWN
INITIALS

88202-1778

~~0701010~~