



STATE OF NEW MEXICO
ENERGY, MINERALS AND NATURAL RESOURCES DEPARTMENT
OIL CONSERVATION DIVISION
AZTEC DISTRICT OFFICE



GARY E. JOHNSON
GOVERNOR

JENNIFER A. SALISBURY
CABINET SECRETARY

1000 RIO BRAZOS ROAD
AZTEC, NEW MEXICO 87410
(505) 334-6178

February 6, 1995

Rand Carroll
General Counsel
Energy Minerals & Natural Resources Dept
2040 S Pacheco
Santa Fe NM 87505

RE: A L Dawsey, El Vado #1, N-11-27N-01E, #30-039-24055
El Vado #2, I-11-27N-01E, #30-039-24053

Dear Rand:

A L Dawsey received the certified letter directing him to P&A or TA the above wells within 30 days. We have had no response from the operator as to his intentions for the wells.

Please docket a case calling A L Dawsey, First National Bank of Albuquerque and all other interested parties to appear and show cause why the El Vado #1, located 610' FSL, 2000' FWL of 11-27N-01E and the El Vado #2 located 1770' FSL, 970' FEL of 11-27N-01E should not be plugged and abandoned according to a Division approved plugging program.

The First National Bank of Albuquerque held bonds SCB #2 and SCB #3 (CD301117209) but as I understand it they released these bonds without OCD approval.

Sincerely,

Johnny Robinson
Deputy Oil & Gas Inspector

JR/sh

cc: well files
JR files

Mike,
I finally found the
El Vado #2 well.
Road & location is gone,
check picture.

JR



STATE OF NEW MEXICO
ENERGY, MINERALS AND NATURAL RESOURCES DEPARTMENT
OIL CONSERVATION DIVISION
AZTEC DISTRICT OFFICE



GARY E. JOHNSON
GOVERNOR

JENNIFER A. SALISBURY
CABINET SECRETARY

1000 RIO BRAZOS ROAD
AZTEC, NEW MEXICO 87410
(505) 334-6178 FAX: (505) 334-6170

A.L.Dawsey El Vado # 1 & # 2

Exhibit #1

- A- Map
- B- C101 Permit to drill
- C- C102 Dedication plat
- D- C103 NIT to perforate & test
- E- Notes in well file made by Charles Gholson

Exhibit # 2

Copy of approval for a one well bond (bond released by bank)

Exhibit # 3

Copies of well file. Including letters to operator notifying operator of noncompliance.

Exhibit # 4

- A- Plugging procedure
- B- Wellbore schematic
- C- Picture of well

Exhibit # 5

Letter to A.L.Dawsey to notify them of violation of rule 201

Exhibit # 6

Letter to Rand Carroll requesting show cause hearing.



STATE OF NEW MEXICO
ENERGY, MINERALS AND NATURAL RESOURCES DEPARTMENT
OIL CONSERVATION DIVISION
AZTEC DISTRICT OFFICE



BRUCE KING
GOVERNOR

ANITA LOCKWOOD
CABINET SECRETARY

1000 RIO BRAZOS ROAD
AZTEC, NEW MEXICO 87410
(505) 334-6178

Certified: P-987-892-099

December 29, 1994

A L Dawsey
4925 Greenville
One Energy Sq Ste 1280
Dallas TX 75206

First National Bank in Albuquerque
PO Box 1305
Albuquerque NM 87103

RE: EL VADO ~~W~~, I-11-27N-01E, API #30-039-24053

Dear Mr. Dawsey:

The referenced well is in violation of Rule 201.

You are hereby directed to plug and abandon this well or bring it into compliance with Rule 203 for temporary abandonment within 30 days.

If you fail to bring this well into compliance we will schedule a show cause hearing to plug this well using the bond.

Sincerely,

Johnny Robinson
Deputy Oil & Gas Inspector

JR/sh

cc: Rand Carroll
Well file
First National Bank in Albuquerque



STATE OF NEW MEXICO
ENERGY, MINERALS AND NATURAL RESOURCES DEPARTMENT
OIL CONSERVATION DIVISION
AZTEC DISTRICT OFFICE



BRUCE KING
GOVERNOR

ANITA LOCKWOOD
CABINET SECRETARY

1000 RIO BRAZOS ROAD
AZTEC, NEW MEXICO 87410
(505) 334-6178

Certified: P-987-892-097

December 22, 1994

A L Dawsey
4925 Greenville
One Energy Sq Ste 1280
Dallas TX 75206

First National Bank of Albuquerque
PO BOX 1305
Albuquerque NM 87103

RE: El Vado #1, N-11-27N-01E, API #30-039-24053

Dear Mr. Dawsey:

The referenced well is in violation of Rule 201.

You are hereby directed to plug and abandon this well or bring it into compliance with Rule 203 for temporary abandonment within 30 days.

If you fail to bring this well into compliance we will schedule a show cause hearing to plug this well using the bond.

Sincerely,

Johnny Robinson
Deputy Oil & Gas Inspector

cc: ~~Rand Carroll~~
Well file
First National Bank in Albuquerque



STATE OF NEW MEXICO
ENERGY, MINERALS AND NATURAL RESOURCES DEPARTMENT

OIL CONSERVATION DIVISION
AZTEC DISTRICT OFFICE



BRUCE KING
GOVERNOR

ANITA LOCKWOOD
CABINET SECRETARY

1000 RIO BRAZOS ROAD
AZTEC, NEW MEXICO 87410
(505) 334-6178

Certified: P-987-892-099

December 29, 1994

A L Dawsey
4925 Greenville
One Energy Sq Ste 1280
Dallas TX 75206

First National Bank in Albuquerque
PO Box 1305
Albuquerque NM 87103

RE: EL VADO #2, I-11-27N-01E, API #30-039-24053

Dear Mr. Dawsey:

The referenced well is in violation of Rule 201.

You are hereby directed to plug and abandon this well or bring it into compliance with Rule 203 for temporary abandonment within 30 days.

If you fail to bring this well into compliance we will schedule a show cause hearing to plug this well using the bond.

Sincerely,

Johnny Robinson
Deputy Oil & Gas Inspector

JR/sh

cc: ~~Rand Carroll~~
Well file
First National Bank in Albuquerque



STATE OF NEW MEXICO
ENERGY, MINERALS AND NATURAL RESOURCES DEPARTMENT
OIL CONSERVATION DIVISION
AZTEC DISTRICT OFFICE



BRUCE KING
GOVERNOR

ANITA LOCKWOOD
CABINET SECRETARY

1000 RIO BRAZOS ROAD
AZTEC, NEW MEXICO 87410
(505) 334-6178

Certified: P-987-892-097

December 22, 1994

A L Dawsey
4925 Greenville
One Energy Sq Ste 1280
Dallas TX 75206

First National Bank of Albuquerque
PO BOX 1305
Albuquerque NM 87103

RE: El Vado #1, N-11-27N-01E, API #30-039-24053

Dear Mr. Dawsey:

The referenced well is in violation of Rule 201.

You are hereby directed to plug and abandon this well or bring it into compliance with Rule 203 for temporary abandonment within 30 days.

If you fail to bring this well into compliance we will schedule a show cause hearing to plug this well using the bond.

Sincerely,

Johnny Robinson
Deputy Oil & Gas Inspector

cc: ~~Robert Carroll~~
Well file
First National Bank in Albuquerque



STATE OF NEW MEXICO
ENERGY, MINERALS AND NATURAL RESOURCES DEPARTMENT

1000 RIO BRAZOS ROAD
AZTEC, NEW MEXICO 87410
(505) 334-6173

OIL CONSERVATION DIVISION
AZTEC DISTRICT OFFICE

BRUCE KING
GOVERNOR

ANITA LOCKWOOD
CABINET SECRETARY

Certified: P-987-892-099

December 29, 1994

A L Dawsey
4925 Greenville
One Energy Sq Ste 1280
Dallas TX 75206

First National Bank in Albuquerque
PO Box 1305
Albuquerque NM 87103

RE: EL VADO #2, I-11-27N-01E, API #30-039-24053

Dear Mr. Dawsey:

The referenced well is in violation of Rule 201.

You are hereby directed to plug and abandon this well or bring it into compliance with Rule 203 for temporary abandonment within 30 days.

If you fail to bring this well into compliance we will schedule a show cause hearing to plug this well using the bond.

Sincerely,

Johnny Robinson
Deputy Oil & Gas Inspector

JR/sh

cc: ~~Rand Carroll~~
Well file
First National Bank in Albuquerque



STATE OF NEW MEXICO
ENERGY, MINERALS AND NATURAL RESOURCES DEPARTMENT

OIL CONSERVATION DIVISION
AZTEC DISTRICT OFFICE

BRUCE KING
GOVERNOR

ANITA LOCKWOOD
CABINET SECRETARY

1000 RIO BRAZOS ROAD
AZTEC, NEW MEXICO 87412
(505) 334-6171

Certified: P-987-892-097

December 22, 1994

A L Dawsey
4925 Greenville
One Energy Sq Ste 1280
Dallas TX 75206

First National Bank of Albuquerque
PO BOX 1305
Albuquerque NM 87103

RE: El Vado #1, N-11-27N-01E, API #30-039-24053

Dear Mr. Dawsey:

The referenced well is in violation of Rule 201.

You are hereby directed to plug and abandon this well or bring it into compliance with Rule 203 for temporary abandonment within 30 days.

If you fail to bring this well into compliance we will schedule a show cause hearing to plug this well using the bond.

Sincerely,

Johnny Robinson
Deputy Oil & Gas Inspector

cc: ~~James Carroll~~
Well file
First National Bank in Albuquerque



STATE OF NEW MEXICO

ENERGY, MINERALS and NATURAL RESOURCES DEPARTMENT

OIL CONSERVATION DIVISION

AZTEC DISTRICT OFFICE



BRUCE KING
GOVERNOR

ANITA LOCKWOOD
CABINET SECRETARY

1000 RIO BRAZOS ROAD
AZTEC, NEW MEXICO 87410
(505) 334-6178

June 15, 1992

Ms. Florene Davidson
Oil Conservation Division
PO Box 2088
Santa Fe NM 87504-2088

RE: Al Dawsey
El Vado #1, N-11-27N-01E
El Vado #2, I-11-27N-01E

Dear Florene:

The referenced wells were drilled in 1986 to a depth of about 1600 feet. They were drilled without a permit and no subsequent reports were filed. Five Thousand Dollars (\$5,000.00) cash bonds are held with First National Bank of Albuquerque.

Please docket a case calling for Al Dawsey and all other interested parties to appear and show cause why the El Vado #1, located 610' from the south line and 2000' from the west line of section 11, township 27 north, range 1 east and the El Vado #2, located 1770' from the south line and 970' from the east line of section 11, township 27 north, range 1 east, should not be plugged and abandoned in accordance with a Division approved plugging program.

Yours Truly,

Charles Gholson
Deputy Oil & Gas Inspector

CG/sh

XC: Al Dawsey, 4925 Greenville One Energy Square, Suite 1280, Dallas, TX 75206
Well File
DKF File
CG File

OIL CONSERVATION DIVISION

P. O. BOX 2088

SANTA FE, NEW MEXICO 87501

Form C-103
Revised 10-1-7

NO. OF COPIES RECEIVED	
DISTRIBUTION	
SANTA FE	
FILE	
U.S.G.S.	
LAND OFFICE	
OPERATOR	

5a. Indicate Type of Lease
State ☐ Fee ☒

5. State Oil & Gas Lease No.

SUNDRY NOTICES AND REPORTS ON WELLS

(DO NOT USE THIS FORM FOR PROPOSALS TO DRILL OR TO DEEPEN OR PLUG BACK TO A DIFFERENT RESERVOIR.
USE "APPLICATION FOR PERMIT -" (FORM C-101) FOR SUCH PROPOSALS.)

1. <input checked="" type="checkbox"/> OIL WELL <input type="checkbox"/> GAS WELL <input type="checkbox"/> OTHER-	7. Unit Agreement Name Cooper Neal Ranch
2. Name of Operator A. L. DAWSEY	8. Farm or Lease Name El Vado
3. Address of Operator North Creek Pl., 9451 LBJ, Ste 210, Dallas, Texas 75243	9. Well No. 1
4. Location of Well UNIT LETTER <u>N</u> <u>610</u> FEET FROM THE <u>South</u> LINE AND <u>2000</u> FEET FROM THE <u>West</u> LINE, SECTION <u>11</u> TOWNSHIP <u>27N</u> RANGE <u>1E</u> NMPM.	10. Field and Pool, or Wildcat Wildcat
15. Elevation (Show whether DF, RT, GR, etc.) 7132 GL	12. County Rio Arriba

Check Appropriate Box To Indicate Nature of Notice, Report or Other Data
NOTICE OF INTENTION TO: SUBSEQUENT REPORT OF:

PERFORM REMEDIAL WORK <input type="checkbox"/>	PLUS AND ABANDON <input type="checkbox"/>	REMEDIAL WORK <input type="checkbox"/>	ALTERING CASING <input type="checkbox"/>
TEMPORARILY ABANDON <input type="checkbox"/>	CHANGE PLANS <input type="checkbox"/>	COMMENCE DRILLING OPNS. <input checked="" type="checkbox"/>	PLUS AND ABANDONMENT <input type="checkbox"/>
PULL OR ALTER CASING <input type="checkbox"/>	OTHER <u>Perforate and test</u> <input type="checkbox"/>	CASING TEST AND CEMENT JOB <input type="checkbox"/>	OTHER <input type="checkbox"/>

17. Describe Proposed or Completed Operations (Clearly state all pertinent details, and give pertinent dates, including estimated date of starting any proposed work) SEE RULE 1103.

RECEIVED
OCT 17 1986
OIL CON. DIV.
DIST. 3

18. I hereby certify that the information above is true and complete to the best of my knowledge and belief.

SIGNED [Signature] TITLE Operator DATE _____

APPROVED BY [Signature] SUPERVISOR DISTRICT # 3 DATE OCT 17 1986

CONDITIONS OF APPROVAL, IF ANY:

STATE OF NEW MEXICO
OIL & GAS DIVISION

NO. OF EXPLORATIONS	
DISTRIBUTION	
SANTA FE	
FILE	
U.S.G.S.	
LAND OFFICE	
OPERATOR	

OIL CONSERVATION DIVISION
P. O. BOX 2088
SANTA FE, NEW MEXICO 87501

Form O-101
Revised 10-1-79

RECEIVED
AUG 11 1986
OIL CONSERVATION DIVISION
SANTA FE

APPLICATION FOR PERMIT TO DRILL, REPAIR OR PLUG BACK

Type of Work

DRILL ☒

PLUG BACK ☐

Type of Well

OIL WELL ☒

GAS WELL ☐

OTHER

SINGLE ZONE ☒

MULTIPLE ZONE ☐

Name of Operator

A. L. DAWSEY

Address of Operator

NorthCreek Place, 9451 LBJ Freeway, Ste. 210, Dallas, Texas 75243

Location of Well

UNIT LETTER N LOCATED 610 FEET FROM THE South LINE

2000 FEET FROM THE West LINE OF SEC. 11 TWP. 27 N RGE. 1 E NMPM

3A. Indicate Type of Lease

STATE ☐

SEE ☒

5. State Oil & Gas Lease No.

7. Unit Agreement Name

Cooper Neal Ranch

8. Farm or Lease Name

El Vado

9. Well No.

1

10. Field and Pool, or Wildcat

Wildcat DL

12. County

Rio Arriba

19. Proposed Depth

1800

19A. Formation

Dakota

19B. Nature of Casing

Air

11A. Status & Status Program

7132

Single Well Approved

21B. Drilling Contractor

Wright

22. Approx. Date of Completion

August 5, 1986

PROPOSED CASING AND CEMENT PROGRAM

SIZE OF HOLE	SIZE OF CASING	WEIGHT PER FOOT	SETTING DEPTH	SACKS OF CEMENT	EST. TOP
8 3/4	7"	23# <u>J-55</u>	200	Circulate	Surface
6 1/8	4 1/2"	9 1/2#	1800	Circulate	Surface

Drill to 200' and set 7" casing. Cement to surface. Drill 6 1/8" hole to approximately 1800'. If production found, cement to surface.

B.O.P. equipment will be used.

APPROVAL EXPIRES 1-30-87
UNLESS DRILLING IS COMMENCED.
SPUD NOTICE MUST BE SUBMITTED
WITHIN 10 DAYS.

RECEIVED
JUL 28 1986
OIL CONSERVATION DIV.
DIST. 8

BOVE SPACE DESCRIBE PROPOSED PROGRAM IF PROPOSAL IS TO DEEPEN OR PLUG BACK, GIVE DATA ON PRESENT PRODUCTIVE ZONE AND PROPOSED NEW PRODUCTIVE ZONE, GIVE BLOWOUT PREVENTER PROGRAM, IF ANY.

by certify that the information above is true and complete to the best of my knowledge and belief.

ed A. L. Dawsey Title Owner-Operator

Date 7/22/86

(This space for State Use)

ROVED BY Ernie L. Pugh TITLE DEPUTY OIL & GAS INSPECTOR, DIST. #3

DATE JUL 31 1986

DITIONS OF APPROVAL, IF ANY:

All distances must be from the outer boundaries of the Section

A. L. DAWSEY			Lease El Vado		Well No. 1
Section Letter N	Section 11	Township 27 N	Range 1 E	County Rio Arriba	

Actual Footage Location of Well:

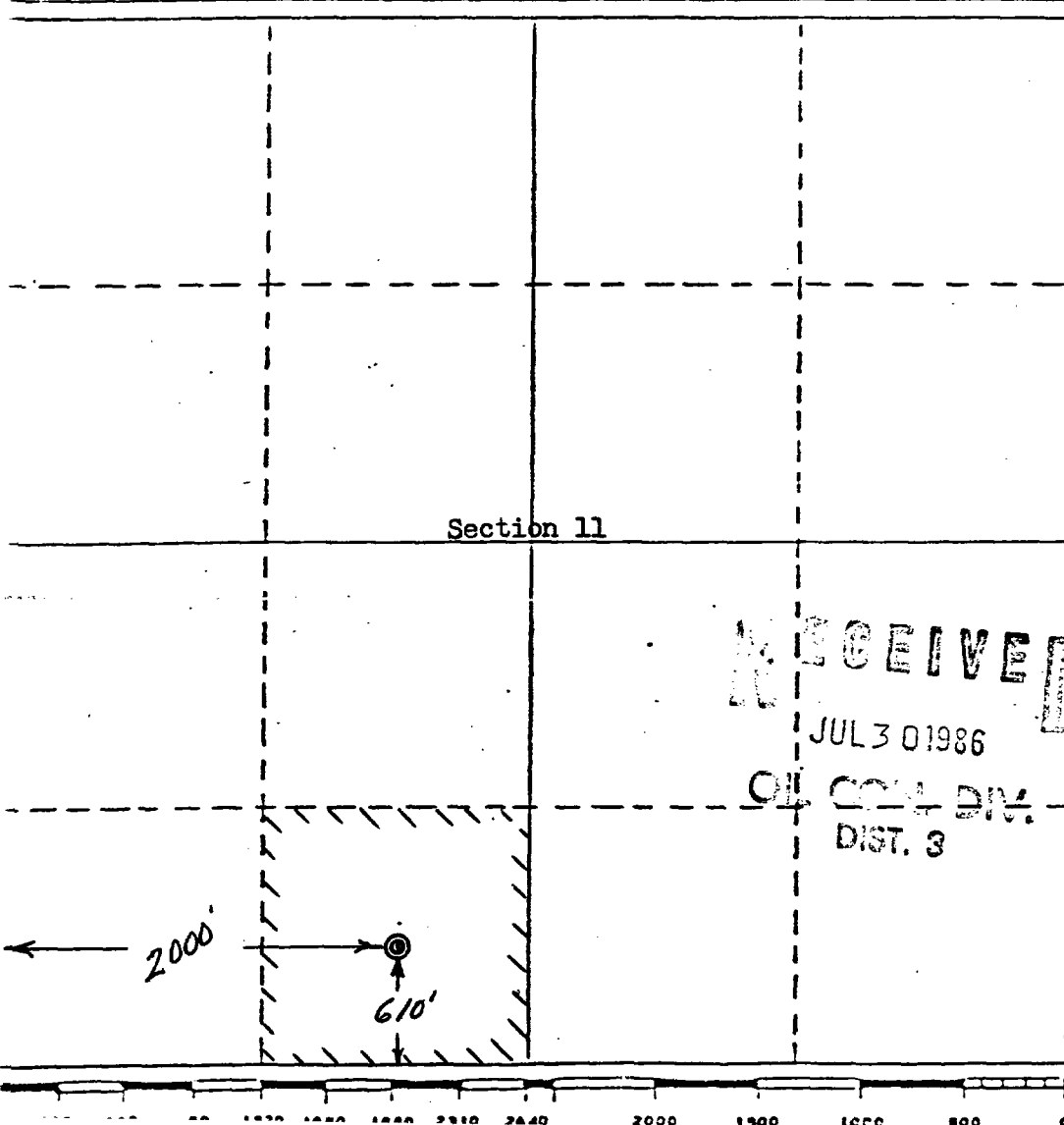
610	feet from the South	line and	2000	feet from the West	line
Ground Level Elev. 7132	Producing Formation Dakota	Pool Wildcat	Dedicated Acreage: 40		Acre

1. Outline the acreage dedicated to the subject well by colored pencil or hachure marks on the plat below.
2. If more than one lease is dedicated to the well, outline each and identify the ownership thereof (both as to working interest and royalty).
3. If more than one lease of different ownership is dedicated to the well, have the interests of all owners been consolidated by communitization, unitization, force-pooling, etc?

☐ Yes ☒ No If answer is "yes," type of consolidation _____

If answer is "no," list the owners and tract descriptions which have actually been consolidated. (Use reverse side of this form if necessary.) _____

No allowable will be assigned to the well until all interests have been consolidated (by communitization, unitization, forced-pooling, or otherwise) or until a non-standard unit, eliminating such interests, has been approved by the Division.




CERTIFICATION

I hereby certify that the information contained herein is true and complete to the best of my knowledge and belief.

Name
A. L. Dawsey
Position
Owner - Operator
Company
A. L. Dawsey
Date
July 22, 1986

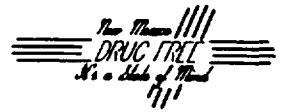
I hereby certify that the well location shown on this plat was plotted from field notes of actual surveys made by me or under my supervision, and that the same is true and correct to the best of my knowledge.



Date Surveyed
June 23, 1986
Registered Professional Engineer
and/or Licensed Surveyor & Land Surveyor
Certificate No.
3084



STATE OF NEW MEXICO
OIL CONSERVATION DIVISION
ENERGY, MINERALS and NATURAL RESOURCES DEPARTMENT
OIL CONSERVATION DIVISION
AZTEC DISTRICT OFFICE



BRUCE KING
GOVERNOR

ANITA LOCKWOOD
CABINET SECRETARY

1000 RIO BRAZOS ROAD
AZTEC, NEW MEXICO 87410
(505) 334-6178

JUN 18 AM 9 02

June 15, 1992

Ms. Florene Davidson
Oil Conservation Division
PO Box 2088
Santa Fe NM 87504-2088

RE: Al Dawsey
El Vado #1, N-11-27N-01E
El Vado #2, I-11-27N-01E

Dear Florene:

The referenced wells were drilled in 1986 to a depth of about 1600 feet. They were drilled without a permit and no subsequent reports were filed. Five Thousand Dollars (\$5,000.00) cash bonds are held with First National Bank of Albuquerque.

Please docket a case calling for Al Dawsey and all other interested parties to appear and show cause why the El Vado #1, located 610' from the south line and 2000' from the west line of section 11, township 27 north, range 1 east and the El Vado #2, located 1770' from the south line and 970' from the east line of section 11, township 27 north, range 1 east, should not be plugged and abandoned in accordance with a Division approved plugging program.

Yours Truly,

Charles Gholson
Deputy Oil & Gas Inspector

CG/sh

XC: Al Dawsey, 4925 Greenville One Energy Square, Suite 1280, Dallas, TX 75206
Well File
DKF File
CG File

OIL CONSERVATION DIVISION

P. O. BOX 2088

SANTA FE, NEW MEXICO 87501

Form C-103
Revised 10-1-7

NO. OF COPIES RECEIVED	
DISTRIBUTION	
SANTA FE	
FILE	
U.S.G.S.	
LAND OFFICE	
OPERATOR	

5a. Indicate Type of Lease
State ☐ Fee ☒

5. State Oil & Gas Lease No.

SUNDRY NOTICES AND REPORTS ON WELLS

(DO NOT USE THIS FORM FOR PROPOSALS TO DRILL OR TO DEEPEN OR PLUG BACK TO A DIFFERENT RESERVOIR.
USE "APPLICATION FOR PERMIT -" (FORM C-101) FOR SUCH PROPOSALS.)

1. <input checked="" type="checkbox"/> OIL WELL <input type="checkbox"/> GAS WELL <input type="checkbox"/> OTHER		7. Unit Agreement Name Cooper Neal Ranch
2. Name of Operator A. L. Dawsey		8. Farm or Lease Name El Vado
3. Address of Operator North Creek Pl., 9651 LBJ, Ste 210, Dallas, Texas 75243		9. Well No. 2
4. Location of Well UNIT LETTER <u>I</u> <u>1770</u> FEET FROM THE <u>South</u> LINE AND <u>970</u> FEET FROM THE <u>East</u> LINE, SECTION <u>11</u> TOWNSHIP <u>27N</u> RANGE <u>1E</u> NMPM.		10. Field and Pool, or Wildcat Wildcat
15. Elevation (Show whether DF, RT, GR, etc.) 7157 GL		12. County Rio Arriba

Check Appropriate Box To Indicate Nature of Notice, Report or Other Data
NOTICE OF INTENTION TO: SUBSEQUENT REPORT OF:

PERFORM REMEDIAL WORK <input type="checkbox"/>	PLUG AND ABANDON <input type="checkbox"/>	REMEDIAL WORK <input type="checkbox"/>	ALTERING CASING <input type="checkbox"/>
TEMPORARILY ABANDON <input type="checkbox"/>	CHANGE PLANS <input type="checkbox"/>	COMMENCE DRILLING OPNS. <input checked="" type="checkbox"/>	PLUG AND ABANDONMENT <input type="checkbox"/>
PULL OR ALTER CASING <input type="checkbox"/>	OTHER <u>Perforate and test</u> <input type="checkbox"/>	CASING TEST AND CEMENT JOB <input type="checkbox"/>	OTHER <input type="checkbox"/>

17. Describe Proposed or Completed Operations (Clearly state all pertinent details, and give pertinent dates, including estimated date of starting any proposed work) SEE RULE 1103.

RECEIVED
OCT 17 1986
CON. DIV.
DIST. 3

18. I hereby certify that the information above is true and complete to the best of my knowledge and belief.

SIGNED [Signature] TITLE Operator DATE

APPROVED BY [Signature] SUPERVISOR DISTRICT 3 DATE OCT 17 1986

CONDITIONS OF APPROVAL, IF ANY:

NO. OF COPIES RECEIVED	
DISTRIBUTION	
SANTA FE	
FILE	
U.S.G.S.	
LAND OFFICE	
OPERATOR	

P. O. BOX 2088
SANTA FE, NEW MEXICO 87501

APR 21 1986

5A. Indicate Type of Lease

STATE ☐ LEASE ☒

6. State Oil & Gas Lease No.

APPLICATION FOR PERMIT TO DRILL, DEEPEN, OR PLUG BACK

Type of Work

DRILL ☒

DEEPEN ☐

PLUG BACK ☐

Type of Well

OIL WELL ☒

GAS WELL ☐

OTHER

SINGLE ZONE ☒

MULTIPLE ZONE ☐

Name of Operator

A. L. DAWSEY

Address of Operator

Northcreek Pl., 9451 LBJ, Ste 210, Dallas, Texas 75243

Location of Well

UNIT LETTER I LOCATED 330/1770 FEET FROM THE West SOUTH LINE

970
450

FEET FROM THE East South LINE OF SEC. 11 TWP. 27 N RGE. 1 E NMPM

7. Unit Agreement Name

Cooper Neal Ranch

8. Farm or Lease Name

Cooper Neal Ranch

9. Well No.

2

10. Field and Pool, or if not

East Puerto Chiquito
Manco

12. County

Rio Arriba

15. Proposed Depth

1500

15A. Formation

Mancos - Gallup

16. Nature of Well

Air

21A. Kind & Status Prop. Bond

Single Well - Appr

21B. Drilling Contractor

Stan Co

22. Approx. Date Work will start

June 1, 1986

PROPOSED CASING AND CEMENT PROGRAM

SIZE OF HOLE	SIZE OF CASING	WEIGHT PER FOOT	SETTING DEPTH	SACKS OF CEMENT	EST. TO
8 3/4	7	23#	300'	50	Surface
6 1/8	4 1/2	9 1/2#	1500'	<u>Packer</u>	

* Packer cannot be used
in place of Cement. Cement
required to surface

Drill to 300' and set and cement 7" casing. Drill 6 1/8 hole to approximately 1500'.
If production found 4 1/2" casing will be set utilizing packer to seal off above
productive zone.

Blow out prevention equipment will be used.

APPROVAL EXPIRES 7-7-86
UNLESS DRILLING IS COMMENCED.
SPUD NOTICE MUST BE SUBMITTED
WITHIN 10 DAYS.

BOVE SPACE DESCRIBE PROPOSED PROGRAM. IF PROPOSAL IS TO DEEPEN OR PLUG BACK, GIVE DATA ON PRESENT PRODUCTIVE ZONE AND PROPOSED NEW PRODUCTIVE ZONE. GIVE BLOWOUT PREVENTER PROGRAM, IF ANY.

by certify that the information above is true and complete to the best of my knowledge and belief.

ed A. L. DAWSEY - OWNER Title May 19, 1986 Date

(This space for State Use)

PROVED BY Emile Busch TITLE DEPUTY OIL & GAS INSPECTOR, DIST. #3

DATE JUL 07 1986

DITIONS OF APPROVAL, IF ANY

Held C-104 for NSL

* Please note Change

**NEW MEXICO OIL CONSERVATION COMMISSION
WELL LOCATION AND ACREAGE DEDICATION PLAT**

Form C-102
Supersedes C-128
Effective 1-1-85

All distances must be from the outer boundaries of the Section.

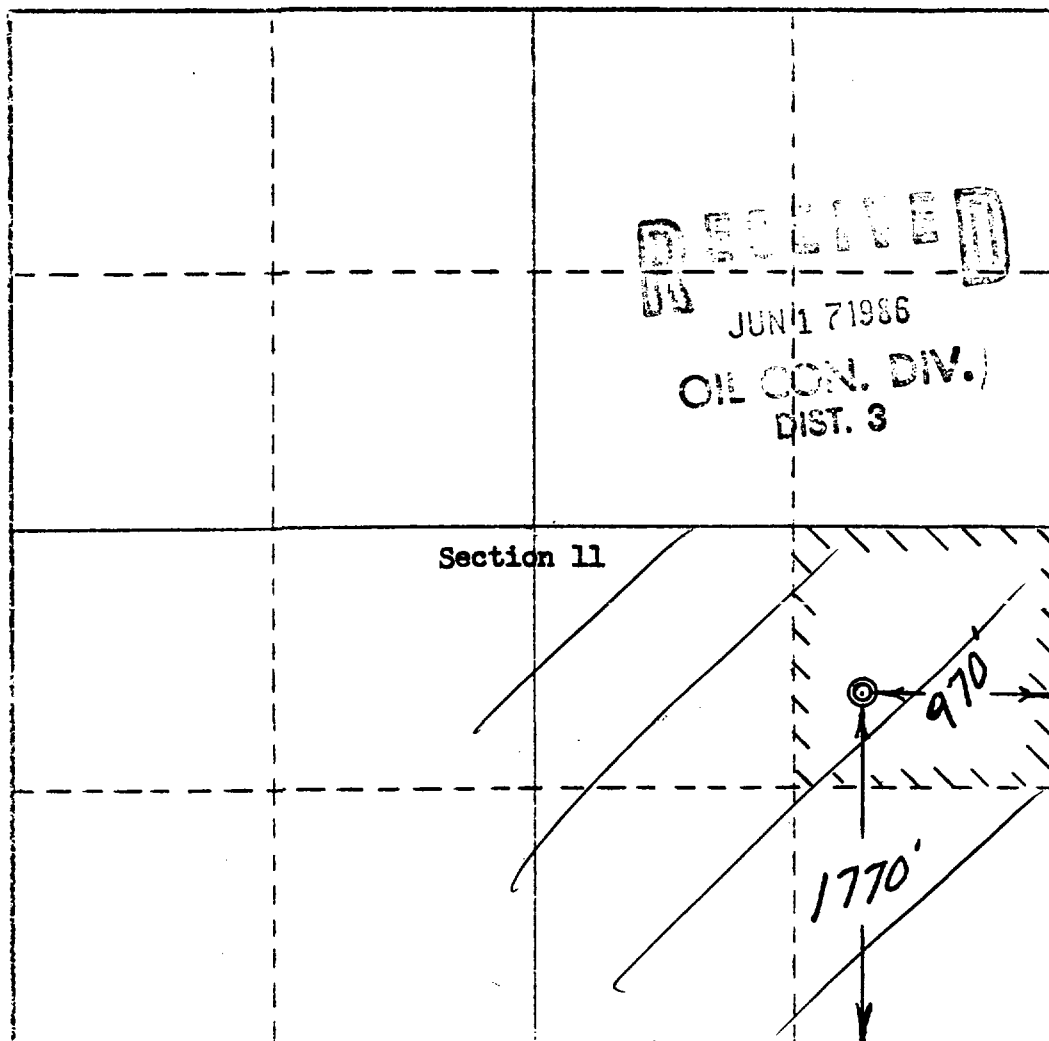
Operator Petro-Tech., Inc.		Lease Cooper-Near Ranch EL VADO		Well No. El Vado No. 2
Unit Letter I	Section 11	Township 27 North	Range 1 East	County Rio Arriba
Actual Footage Location of Well:				
1770	feet from the South	line and	970	feet from the East
Ground Level Elev. 7157	Producing Formation Mancos	Pco. East Puerto Chiquito	Dedicated Acreage: 40/60 Acres	
		Undesignated EXT		

1. Outline the acreage dedicated to the subject well by colored pencil or hatchure marks on the plat below.
2. If more than one lease is dedicated to the well, outline each and identify the ownership thereof (both as to working interest and royalty).
3. If more than one lease of different ownership is dedicated to the well, have the interests of all owners been consolidated by communitization, unitization, force-pooling, etc?

☐ Yes ☐ No If answer is "yes," type of consolidation _____

If answer is "no," list the owners and tract descriptions which have actually been consolidated. (Use reverse side of this form if necessary.) _____

No allowable will be assigned to the well until all interests have been consolidated (by communitization, unitization, forced-pooling, or otherwise) or until a non-standard unit, eliminating such interests, has been approved by the Commission.




CERTIFICATION

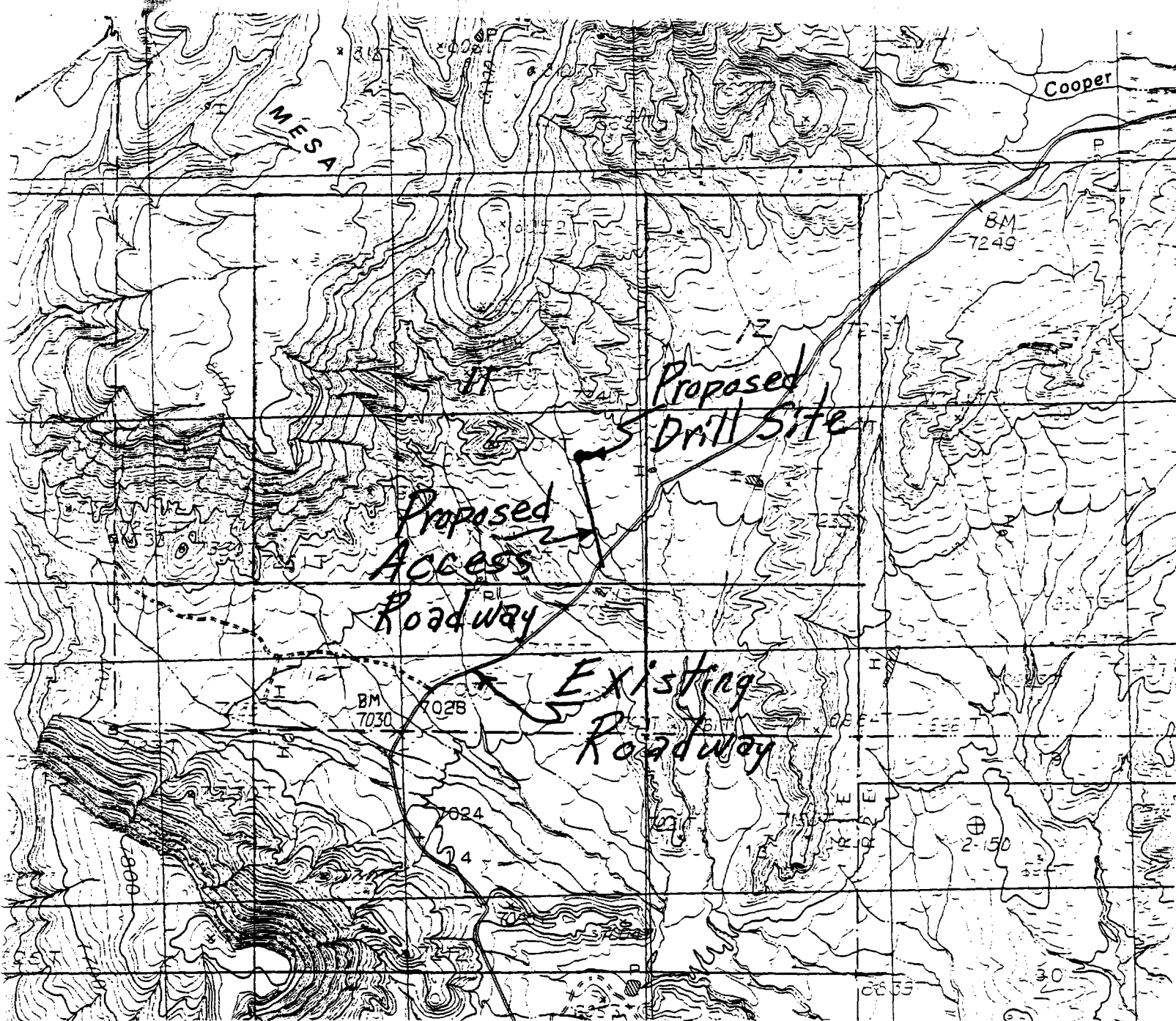
I hereby certify that the information contained herein is true and complete to the best of my knowledge and belief.

Name: *Rocky Heath*
Position: Representative of
A. L. Dawsey
Company: A. L. Dawsey
Date: June 17, 1986

I hereby certify that the well location shown on this plat was plotted from field notes of actual surveys made by me or under my supervision, and that the same is true and correct to the best of my knowledge and belief.

Date Surveyed: June 13, 1986
Registered Professional Engineer and Land Surveyor: *[Signature]*
Certificate No. *[Stamp]*





RECEIVED

JUN 17 1986

COOPER NEAL RANCH

Petro-Tech., Inc.
Cooper-Neal Ranch
El Vado No. 2
1770' FSL & 970' FEL Sec. 11-27N-1E
Rio Arriba County, New Mexico



STATE OF NEW MEXICO
ENERGY, MINERALS AND NATURAL RESOURCES DEPARTMENT
OIL CONSERVATION DIVISION
AZTEC DISTRICT OFFICE



December 22, 1994

A. L.

(AL) DAWSEY
4925 GREENVILLE
ONE ENERGY SQUARE
SUITE 1280
DALLAS TX 75206

RE: EL VADO #2 I-11-27N-01E

39-24053

Dear Al:

The referenced well is in violation of Rule 201.

You are hereby directed to plug and abandon this well or bring it into compliance with Rule 203 for temporary abandonment within 30 days.

If you fail to bring this well into compliance we will schedule a show cause hearing to plug this well using the bond.

Sincerely,

Johnny Robinson

Johnny Robinson
Deputy Oil & Gas Inspector

JR/cs

cc: Rand Carroll

First National Bank of Alb.
Well file

2/4-



A.L. Dawsey El Vado #1
N-11-27N-1E 10-5-90



A.L. Dawsey El Vado #2
I-11-27N-1E 10-5-90

A.L. Dawsey
El Vado #2
I-11-27N-1E
30-039-24053

Downhole Equipment
Unknown

1. Check road conditions for any road work needed.
2. Check anchors & prepare location.
3. R.U. Service unit. Kill well if necessary. Nipple down well head . Nipple up BOP & stripper head.
4. Pull & lay down production equipment.
5. Go in hole with work string to T.D. appx. 1500 ft. & spot cement plug to 950 Ft. WOC & tag cement. If plug is in place go to step 6, if not fill to 950 ft.
6. Test casing.
7. Perforate 4 1/2 csg. at 350 Ft., establish circulation up BH & circulate cement to surface.
8. Set dryhole marker, level & restore location to OCD requirements.

OPERATOR A.L. Dawsey		PROPERTY NAME El Vado		WELL NO. 2
DATE 2-3-95	LOCATION ULSTR) I-11-27N-1E		FOOTAGE 1770FSL 970 FEL	
API NO. 30-039-24053		POOL East Puerco Chiquito Mancos Ext.		
Tops		<div style="display: flex; justify-content: space-between;"> <div style="width: 30%;"></div> <div style="width: 30%;"></div> <div style="width: 30%;"></div> </div>		
Gallup	1000 Ft.			
Mancos				
Point Lookout				
Menefee				
Cliffhouse				
Picture Cliffs				
Fruitland				
Kirtland				
CASING RECORD: 7" 23# Csg. At 300 ft. ??? CementCirculated 4 1/2 9.5# at 1500 FT.??? Cement Circulated No completion report cement information is from permit to drill. ???		<div style="text-align: right;"> 7" <u>300'</u> </div> <div style="text-align: right; margin-top: 400px;"> 4 1/2" <u>1500'</u> </div>		



TONEY ANAYA
GOVERNOR

STATE OF NEW MEXICO
ENERGY AND MINERALS DEPARTMENT
OIL CONSERVATION DIVISION

July 14, 1986

50 YEARS



1935 - 1985

POST OFFICE BOX 2088
STATE LAND OFFICE BUILDING
SANTA FE, NEW MEXICO 87501
(505) 827-5800

Mr. A. L. Dawsey
9451 LBJ Freeway
Suite 210
Dallas, Texas 75243

Re: \$5,000 One-Well Cash Bond
A. L. Dawsey, Principal
First National Bank of Albuquerque;
1770' FSL and 970' FEL of Sec. 11,
T-27-N, R-1-E, Rio Arriba County; 5,000'
Bond No. ~~OCD~~-002
SCB

Dear Mr. Dawsey:

The Oil Conservation Division hereby approves the
above-referenced one-well cash bond effective July 7,
1986.

Sincerely,

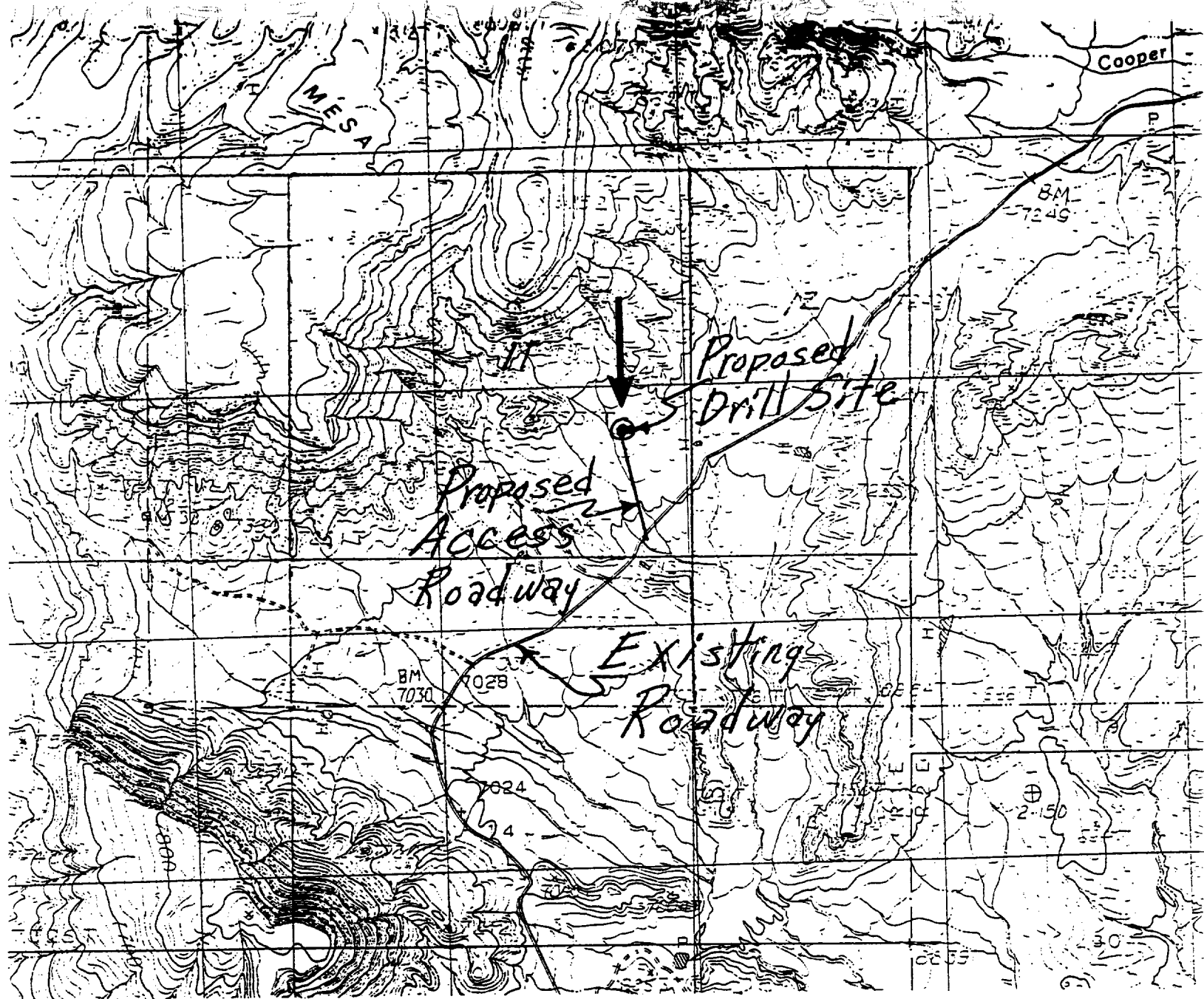
R. L. STAMETS,
Director

dr/

cc: Oil Conservation Division
Aztec, New Mexico

RECEIVED
JUL 15 1986
OIL CON. DIV.
DIST. 3

Elvado 2



RECEIVED
JUN 17 1986
OIL CON. DIV.
DIST. 3

Petro-Tech., Inc.
Cooper-Neal Ranch
El Vado No. 2
1770' FSL & 970' FEL Sec. 11-27N-1E
Rio Arriba County, New Mexico

OIL CONSERVATION DIVISION
P.O. BOX 2088
SANTA FE, NEW MEXICO 87501

30-039-24053

Form C-101
Revised 10-1-75

DEPARTMENT	
STATE	
FILE	
USGS	
LAND OFFICE	
OPERATION	

5. State of Lease
STATE ☐ ☒
6. State Oil & Gas Lease No.

APPLICATION FOR PERMIT TO DRILL, DEEPEN, OR PLUG BACK

Type of Work
Type of Well
DRILL ☒ DEEPEN ☐ PLUG BACK ☐
DIL. WELL ☒ GAS WELL ☐ OTHER ☐
Name of C. or Prop.
A. L. DAWSEY
Address of Operator
Northcreek Pl., 9451 LBJ, Ste 210, Dallas, Texas 75243
Location of Well
UNIT LETTER I LOCATED 350 FEET FROM THE WEST South LINE
970 East ne/4 se/ 4
450 South TWP 27 N RCL 1 E

7. Well Agreement Name
Cooper Neal Ranch
8. Farm or Lease Name EL VAD
Cooper Neal Ranch

9. Well No.
2

10. Field and Pool, or Village
East Puerto Chiquito
Wildcat
Mancos, EXT

11. County
Rio Arriba

12. County

13. Proposed Depth <u>1500</u>	13A. Formation <u>Mancos - Gallup</u>	13B. Recovery of Oil <u>Air</u>
21A. Kind & Status Prop. Bond <u>Single Well - Appr</u>	21B. Drilling Contractor <u>Stan Co</u>	21. Approx. Date Work will <u>June 1, 1986</u>

PROPOSED CASING AND CEMENT PROGRAM

SIZE OF HOLE	SIZE OF CASING	WEIGHT PER FOOT	SETTING DEPTH	SACKS OF CEMENT	EST. TO
8 3/4	7	23#	300'	50	Surface
6 1/8	4 1/2	9 1/2#	1500'	<u>Packer</u>	

* Packer cannot be used
in place of cement.

Drill to 300' and set and cement 7" casing. Drill 6 1/8 hole to approximately 1500'.
If production found 4 1/2" casing will be set utilizing packer to seal off above
productive zone.

Blow out prevention equipment will be used.

APPROVAL EXPIRES 1-2-87
UNLESS C. L. LING IS COMMENCED.
SPUD NOTICE MUST BE SUBMITTED
WITHIN 10 DAYS.

JUN 11 1986
OIL CON. DIV.
DIST. 9

ABOVE SPACE DESCRIBE PROPOSED PROGRAM. IF PROPOSAL IS TO DEEPEN OR PLUG BACK, GIVE DATA ON PRESENT PRODUCTIVE ZONE AND PROPOSED NEW PROD. ZONE. GIVE BLOWOUT PREVENTER PROGRAM, IF ANY.

I hereby certify that the information above is true and complete to the best of my knowledge and belief.

Signed [Signature] Title A. L. DAWSEY - OWNER Date May 19, 1986

(This space for State Use)

APPROVED BY ORIGINAL SIGNED BY ERNIE BUSCH TITLE DEPUTY OIL & GAS INSPECTOR, DIST. #3 DATE JUL 07 1986

CONDITIONS OF APPROVAL, IF ANY:

Hold C-104 for NSL

* Please note change

NEW MEXICO OIL CONSERVATION COMMISSION
WELL LOCATION AND ACREAGE DEDICATION PLAT

Form C-102
Supersedes C-128
Effective 1-4-65

All distances must be from the outer boundaries of the Section.

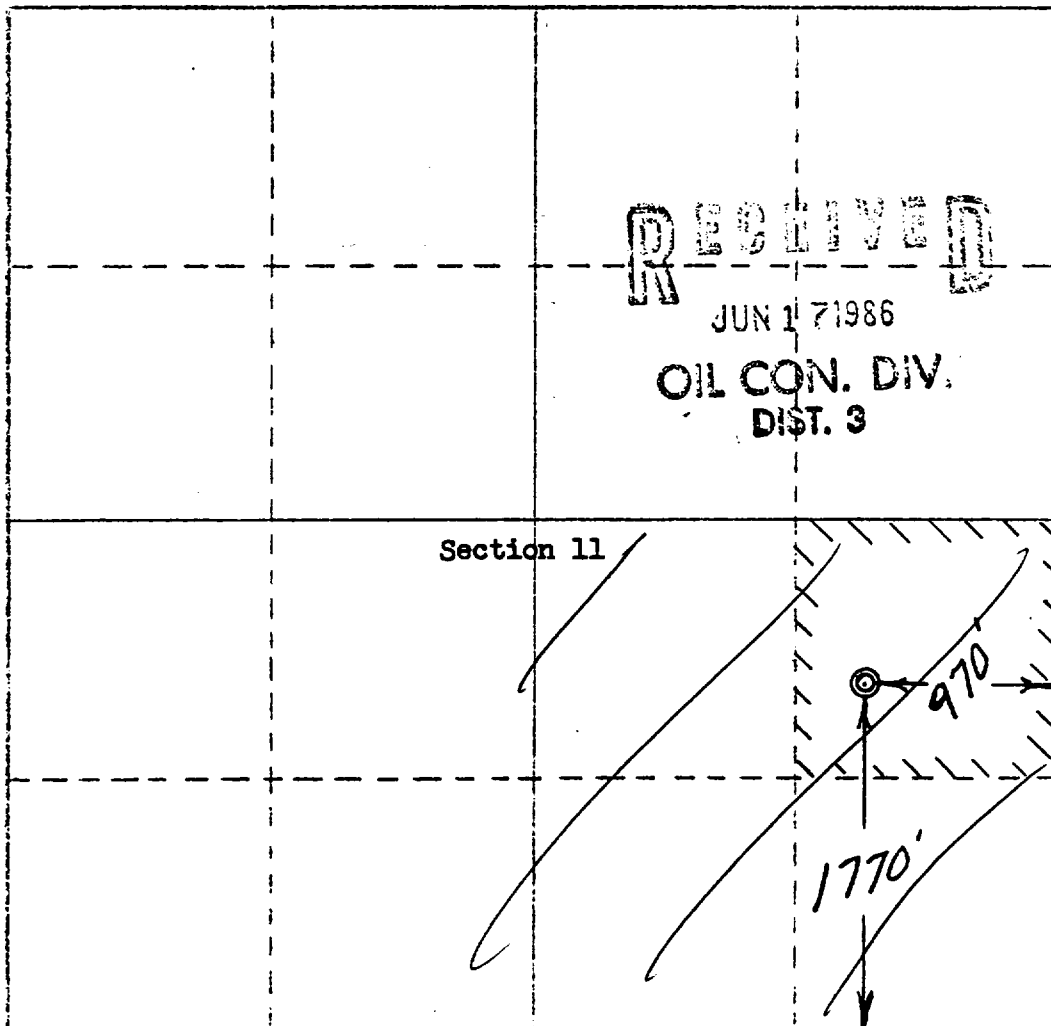
Operator Petro-Tech., Inc.		Lease Cooper Neal Ranch EL VADO		Well No. El Vado No. 2
Well Letter I	Section 11	Township 27 North	Range 1 East	County Rio Arriba
Section Footage Location of Well:				
1770	feet from the South	line and	970	feet from the East
Ground Level Elev. 7157	Producing Formation Mancos	Pool East Puerto Chiquito Undesignated		Dedicated Acreage 40 160 Acres

1. Outline the acreage dedicated to the subject well by colored pencil or hatchure marks on the plat below.
2. If more than one lease is dedicated to the well, outline each and identify the ownership thereof (both as to working interest and royalty).
3. If more than one lease of different ownership is dedicated to the well, have the interests of all owners been consolidated by communitization, unitization, force-pooling, etc?

☐ Yes ☐ No If answer is "yes," type of consolidation _____

If answer is "no," list the owners and tract descriptions which have actually been consolidated. (Use reverse side of this form if necessary.) _____

No allowable will be assigned to the well until all interests have been consolidated (by communitization, unitization, forced-pooling, or otherwise) or until a non-standard unit, eliminating such interests, has been approved by the Commission.



CERTIFICATION

I hereby certify that the information contained herein is true and complete to the best of my knowledge and belief.

Name _____
 Position **Representative of**
A. L. Dawsey
 Company
A. L. Dawsey
 Date
June 17, 1986

I hereby certify that the well location shown on this plat was plotted from field notes of actual surveys made by me or under my supervision, and that the same is true and correct to the best of my knowledge and belief.

Date Surveyed
June 13, 1986
 Registered Professional Engineer and Land Surveyor
POTEET
 Certificate No. _____

0 320 640 960 1280 1600 1920 2240 2560 2880 3200 3520 3840 4160 4480 4800 5120 5440 5760 6080 6400 6720 7040 7360 7680 8000



STATE OF NEW MEXICO
ENERGY AND MINERALS DEPARTMENT
OIL CONSERVATION DIVISION
AZTEC DISTRICT OFFICE

GARREY CARRUTHERS
GOVERNOR

1000 RIO BRAZOS ROAD
AZTEC, NEW MEXICO 87410
(505) 334-6178

March 16, 1987

Mr. A.L. Dawsey
Northcreek Place
9451 L.B.J. Freeway, Suite 210
Dallas, Texas 75243

Re: Elvado #1 N-11-27N-1E
Elvado #2 I-11-27N-1E

Dear Mr. Dawsey:

A recent field inspection reveals that the referenced wells have been drilled. You have not filed spud notices and sundry reports on casing and cementing operations, in violation of Rule 1103.

The inspection also revealed that you drilled the wells without adequate pits and mud apparently ran down hillside unchecked during drilling operations, in violation of Rule 105. You also have an unreported oil spill at the Elvado #1, in violation of Rule 116.

You are hereby directed to suspend all drilling, completion and production operations until delinquent reports have been filed, oil and mud spills have been cleaned up, and until further notice from this office. Failure to comply will result in a case being called for A.L. Dawsey and all other interested parties to appear and show cause why the Elvado #1 and the Elvado #2, should not be plugged and abandoned in accordance with Division approved plugging programs and possible fines. We also require copies of any logs and temperature surveys.

If you have any questions, you may call me at 505-334-6178.

Yours, truly,

Charles Gholson
Deputy Oil & Gas Inspector

CG/dj

xc: William J. LeMay
Jeff Taylor
Well Files
Dixon Sandoval - Jic. Tribe, Dulce, NM



STATE OF NEW MEXICO
ENERGY, MINERALS and NATURAL RESOURCES DEPARTMENT
OIL CONSERVATION DIVISION
AZTEC DISTRICT OFFICE

1000 RIO BRAZOS ROAD
AZTEC, NEW MEXICO 87410
(505) 334-6178

CERTIFIED MAIL

September 10, 1990

Mr. A. L. Dawsey
Northcreek Place
9451 LBJ Freeway
Suite 210
Dallas, TX 75243

RE: Plugging El Vado #1, N-11-27N-01E
El Vado #2, I-11-17N-01E

Dear Mr. Dawsey:

The above referenced wells have been inactive for approximately four years. The New Mexico Oil Conservation Division directs the operator of record A. L. Dawsey to initiate plugging operations. Plugging shall be in accordance with Rules 201, 202 and 204 of the Division.

If plugging operations are not initiated within 15 days, the Oil Conservation Division will call a show cause hearing to force the plugging of the above referenced wells at the sole cost and responsibility of the operator.

Yours truly,

A handwritten signature in cursive script, reading "Denny G. Foust".

Denny G. Foust
Deputy Oil & Gas Inspector
NMOCD District III

DGF:sh

cc: Bob Stovall
Well File

NO. OF COPIES RECEIVED	
DISTRIBUTION	
SANTA FE	
FILE	
U.S.G.S.	
LAND OFFICE	
OPERATOR	

OIL CONSERVATION DIVISION

P. O. BOX 2088

SANTA FE, NEW MEXICO 87501

Form C-101
Revised 10-

5a. Indicate Type of Lease

State ☐Fee ☒

5. State Oil & Gas Lease No.

SUNDRY NOTICES AND REPORTS ON WELLS

(DO NOT USE THIS FORM FOR PROPOSALS TO DRILL OR TO DEEPEN OR PLUG BACK TO A DIFFERENT RESERVOIR. USE "APPLICATION FOR PERMIT" (FORM C-101) FOR SUCH PROPOSALS.)

1. OIL WELL <input checked="" type="checkbox"/> GAS WELL <input type="checkbox"/> OTHER- <input type="checkbox"/>	7. Unit Agreement Name Cooper Neal Ranch
2. Name of Operator A. L. Dawsey	8. Farm or Lease Name El Vado
3. Address of Operator North Creek Pl., 9651 LBJ, Ste 210, Dallas, Texas 75243	9. Well No. 2
4. Location of Well UNIT LETTER <u>I</u> <u>1770</u> FEET FROM THE <u>South</u> LINE AND <u>970</u> FEET FROM THE <u>East</u> LINE, SECTION <u>11</u> TOWNSHIP <u>27H</u> RANGE <u>1E</u> NMPM.	10. Field and Pool, or Wildcat Wildcat
15. Elevation (Show whether DF, RT, GR, etc.) 7157 GL	12. County Rio Arriba

Check Appropriate Box To Indicate Nature of Notice, Report or Other Data

NOTICE OF INTENTION TO:

SUBSEQUENT REPORT OF:

PERFORM REMEDIAL WORK ☐
 TEMPORARILY ABANDON ☐
 PULL OR ALTER CASING ☐

PLUG AND ABANDON ☐
 CHANGE PLANS ☐

REMEDIAL WORK ☐
 COMMENCE DRILLING OPNS. ☒
 CASING TEST AND CEMENT JOB ☐

ALTERING CASING
 PLUG AND ABANDONMENT

OTHER Perforate and test ☐

OTHER _____

17. Describe Proposed or Completed Operations (Clearly state all pertinent details, and give pertinent dates, including estimated date of starting any proposed work) SEE RULE 1103.

RECEIVED
 OCT 17 1986
 OIL CON. DIV.
 DIST. 3

18. I hereby certify that the information above is true and complete to the best of my knowledge and belief.

SIGNED Frank T. Chavez TITLE Operator

DATE _____

Original Signed by FRANK T. CHAVEZ

SUPERVISOR DISTRICT # 3

OCT 17 1986

APPROVED BY _____

TITLE _____

DATE _____

CONDITIONS OF APPROVAL, IF ANY:

STATE OF NEW MEXICO
ENERGY AND MINERALS DEPARTMENT
OIL CONSERVATION DIVISION

IN THE MATTER OF THE HEARING CALLED
BY THE OIL CONSERVATION DIVISION FOR
THE PURPOSE OF CONSIDERING:

CASE NO. 8990
Order No. R-8314

APPLICATION OF A. L. DAWSEY, JR. FOR
AN UNORTHODOX OIL WELL LOCATION, RIO
ARRIBA COUNTY, NEW MEXICO.

ORDER OF THE DIVISION

BY THE DIVISION:

This cause came on for hearing at 8:15 a.m. on September 17, 1986, at Santa Fe, New Mexico, before Examiner David R. Catanach.

NOW, on this 22nd day of September, 1986, the Division Director, having considered the testimony, the record, and the recommendations of the Examiner, and being fully advised in the premises,

FINDS THAT:

(1) Due public notice having been given as required by law, the Division has jurisdiction of this cause and the subject matter thereof.

(2) The applicant, A. L. Dawsey, Jr., seeks approval of an unorthodox oil well location 1770 feet from the South line and 970 feet from the East line of Section 11, Township 27 North, Range 1 East, NMPM, to test the Mancos formation, Undesignated East Puerto Chiquito-Mancos Oil Pool, Rio Arriba County, New Mexico.

(3) The SE/4 of said Section 11 is to be dedicated to the well.

(4) Geologic evidence presented by the applicant at the hearing indicated that a well at said unorthodox location would encounter the natural fracture system within the Mancos formation, thereby better enabling the applicant to produce the oil underlying the proration unit.

(5) No offset operator objected to the proposed unorthodox location.

RECEIVED
SEP 24 1986
OIL CON. DIV.
DIST. 3

1770/5
970/6

(6) Approval of the subject application will afford the applicant the opportunity to produce its just and equitable share of the oil in the affected pool, will prevent the economic loss caused by the drilling of unnecessary wells, avoid the augmentation of risk arising from the drilling of an excessive number of wells, and will otherwise prevent waste and protect correlative rights.

IT IS THEREFORE ORDERED THAT:


(1) The application of A. L. Dawsey, Jr. for an unorthodox oil well location for the Mancos formation is hereby approved for a well to be located at a point 1770 feet from the South line and 970 feet from the East line of Section 11, Township 27 North, Range 1 East, NMPM, Undesignated East Puerto Chiquito-Mancos Oil Pool, Rio Arriba County, New Mexico.

(2) The SE/4 of said Section 11 shall be dedicated to the above-described well.

(3) Jurisdiction of this cause is retained for the entry of such further orders as the Division may deem necessary.

DONE at Santa Fe, New Mexico, on the day and year hereinabove designated.

STATE OF NEW MEXICO
OIL CONSERVATION DIVISION


R. L. STAMETS,
Director

S E A L



STATE OF NEW MEXICO
ENERGY, MINERALS and NATURAL RESOURCES DEPARTMENT
OIL CONSERVATION DIVISION
AZTEC DISTRICT OFFICE

1000 RIO BRAZOS ROAD
AZTEC, NEW MEXICO 87410
(505) 334-6178

October 11, 1990

Robert G. Stovall
General Counsel
Oil Conservation Division
P.O. Box 2088
Santa Fe, NM 87504-2088

RE: A. L. Dawsey
El Vado #1, N-11-27N-01E
El Vado #2, I-11-27N-01E

Dear Bob:

Please docket a case calling for A. L. Dawsey and all other interested parties to appear and show cause why the El Vado #1, located 610 FSL and 2000 FWL Section 11-T27N-R01E and El Vado #2, located 1770 FSL and 970 FEL Section 11-T27N-R01E, both in Rio Arriba County, should not be plugged and abandoned in accordance with a Division approved plugging program. Cash bonds are held by First National Bank of Albuquerque.

These wells were drilled to unreported depths in 1986. Both wells are apparently cased. Neither well has sold hydrocarbons. A field trip on 10-5-90 indicates no recent activity. A certified letter to A. L. Dawsey at our last address of record was returned Forwarding Order Expired.

Yours truly,

A handwritten signature in cursive script that reads "Denny G. Foust".

Denny G. Foust
Deputy Oil & Gas Inspector
NMOCD District III

DGF/sh

cc: Well Files



STATE OF NEW MEXICO
ENERGY, MINERALS and NATURAL RESOURCES DEPARTMENT
OIL CONSERVATION DIVISION
AZTEC DISTRICT OFFICE

1000 RIO BRAZOS ROAD
AZTEC, NEW MEXICO 87410
(505) 334-6178

CERTIFIED
MAIL

November 20, 1990

Mr. A. L. Dawsey
4925 Greenville
One Energy Square
Suite 1280
Dallas, TX 75206

RE: Plugging El Vado #1, N-11-27N-01E
~~El Vado #2, N-11-17N-01E~~

Dear Mr. Dawsey:

The above referenced wells have been inactive for approximately four years. The New Mexico Oil Conservation Division directs the operator of record A. L. Dawsey to initiate plugging operations. Plugging shall be in accordance with Rules 201, 202 and 204 of the Division.

If plugging operations are not initiated within 30 days, the Oil Conservation Division will call a show cause hearing to force the plugging of the above referenced wells at the sole cost and responsibility of the operator.

Yours truly,

A handwritten signature in cursive script, reading "Denny G. Foust".

Denny G. Foust
Deputy Oil & Gas Inspector
NMOCD District III

DGF:sh

cc: Bob Stovall
Well File

APPLICATION FOR PLUGGING

1. A. L. Dawsey,
(hereinafter called "operator") is the operator of the
El Vado #1 and El Vado #2 located
N-11-27N-1E I-11-27N-1E,
Rio Arriba County, New Mexico.

2. A. L. Dawsey, as operator,
has posted ^{two}~~one~~ ~~well~~ (~~blank~~) (cash) (~~surety~~) bond in
the amount of \$5,000.00 each in compliance with Section
70-2-14 N.M.S.A. 1978 and Rule 101 of the Rules and
Regulations of the Oil Conservation Division, which bond is
conditioned upon compliance with the Statutes of the State
of New Mexico and the Rules and Regulations of the Division
with respect to the proper plugging and abandonment of the
well(s) operated by said operator.

(Alt. 1) 3. _____ is surety on
said bond.

(Alt. 2) 3. _____ is holding savings
account No. _____.

(Alt. 3) 3. Operator has deposited with First National Bank of
Albuquerque

On June 27, 1986 the sum of \$ 10,000.00 in Certificate of Deposit or ~~XXXXXXXXXXXXXXXXXXXX~~ No. CD 301117209 and has assigned said account to the Oil Conservation Division as security for said bond. Bond numbers SCB-003 and SCB-002. The certificate of deposit was released by First National Bank of Albuquerque July 9, 1987.

(Alt. 1) 4. The El Vado #1 and #2 ^{have} ~~not~~ not produced hydrocarbon substance for more than six months, and no permit for temporary abandonment has been requested by the operator or approved by the Division.

(Alt. 2) 4. Operator has previously obtained an approved permit for temporary abandonment of said well, but said permit and any extensions thereof has expired more than six months prior to the filing of this application and the _____ well has not produced hydrocarbons since the expiration of said permit.

5. By virtue of the failure to obtain production or to have an approved current temporary abandonment permit, the El Vado #1 and #2 wells ~~are~~ are presumed to have been abandoned.

6. By authority of Section 70-2-12 N.M.S.A. 1978, the Rules and Regulations of the Division require wells no longer productive or capable of production to be properly plugged.

7. Demand has been made upon the operator to either place said well to beneficial use or properly plug and abandon the same and the Operator has failed to do so.

WHEREFORE, The Supervisor of District Three of the Oil Conservation Division applies to the Director to enter an order:

1. Determining whether or not the El Vado #1 and #2 wells should be plugged in accordance with a Division-approved plugging program;

2. Upon determination that said well should be plugged directing A. L. Dawsey as Operator (and First National Bank of Albuquerque as surety) to plug said El Vado #1 and #2 wells within 45 days of the date of the Director's order.

3. Further ordering that if operator (or surety) fail to plug and abandon said well as ordered by the Director, that the Division be authorized to plug said well and to forfeit said bond, and further authorizing the Division to recover from the Operator any costs of plugging in excess of the amount of the bond.




STATE OF NEW MEXICO

ENERGY, MINERALS and NATURAL RESOURCES DEPARTMENT

OIL CONSERVATION DIVISION

AZTEC DISTRICT OFFICE



BRUCE KING
GOVERNOR

ANITA LOCKWOOD
CABINET SECRETARY

1000 RIO BRAZOS ROAD
AZTEC, NEW MEXICO 87410
(505) 334-6178

June 15, 1992

Ms. Florene Davidson
Oil Conservation Division
PO Box 2088
Santa Fe NM 87504-2088

RE: Al Dawsey
El Vado #1, N-11-27N-01E
El Vado #2, I-11-27N-01E

Dear Florene:

The referenced wells were drilled in 1986 to a depth of about 1600 feet. They were drilled without a permit and no subsequent reports were filed. Five Thousand Dollars (\$5,000.00) cash bonds are held with First National Bank of Albuquerque.

Please docket a case calling for Al Dawsey and all other interested parties to appear and show cause why the El Vado #1, located 610' from the south line and 2000' from the west line of section 11, township 27 north, range 1 east and the El Vado #2, located 1770' from the south line and 970' from the east line of section 11, township 27 north, range 1 east, should not be plugged and abandoned in accordance with a Division approved plugging program.

Yours Truly,

Charles Gholson
Deputy Oil & Gas Inspector

CG/sh

XC: Al Dawsey, 4925 Greenville One Energy Square, Suite 1280, Dallas, TX 75206
Well File
DKF File
CG File



STATE OF NEW MEXICO
ENERGY, MINERALS and NATURAL RESOURCES DIVISION
OIL CONSERVATION DIVISION
AZTEC DISTRICT OFFICE

BRUCE KING
GOVERNOR

ANITA LOCKWOOD
CABINET SECRETARY

1000 RIO BRAZOS ROAD
AZTEC, NEW MEXICO 87410
(505) 334-6178

March 23, 1993

Mr. Robert Stovall
Oil Conservation Division
PO Box 2088
Santa Fe NM 87504-2088

RE: A. L. Dawsey
El Vado #1, N-11-27N-01E
El Vado #2, I-11-27N-01E

Dear Bob:

The referenced wells were drilled in 1986 to a depth of about 1600 feet. They were drilled without a permit and no subsequent reports were filed. Five thousand dollars, \$5,000, cash bonds are held with First National Bank of Albuquerque.

Please docket a case calling for A. L. Dawsey and all other interested parties to appear and show cause why the El Vado #1, located 610 feet from the south line and 2000 feet from the west line of Section 11, Township 27 North, Range 1 East and the El Vado #2, located 1770 feet from the south line and 970 feet from the east line of Section 11, Township 27 North, Range 1 East, should not be plugged and abandoned in accordance with a division approved plugging program.

Yours truly,

A handwritten signature in cursive script, appearing to read "Charles Gholson".

Charles Gholson
Deputy Oil & Gas Inspector

CG/sh

xc: Well Files

Certified: P-987-892-098

December 22, 1994

First National Bank of Albuquerque
PO BOX 1305
Albuquerque NM 87103

A L Dawsey
4925 Greenville
One Energy Sq Ste 1280
Dallas TX 75206

RE: El Vado #1, N-11-27N-01E, API #30-039-24055
Bond #CD 301117209, Bond #'s SCB2 & SCB3

Dear Mr. Dawsey:

The referenced well is in violation of Rule 201.

You are hereby directed to plug and abandon this well or bring it into compliance with Rule 203 for temporary abandonment within 30 days.

If you fail to bring this well into compliance we will schedule a show cause hearing to plug this well using the bond.

Sincerely,

Johnny Robinson
Deputy Oil & Gas Inspector

cc: Rand Carroll
Well file

Certified: P-987-892-099

December 29, 1994

A L Dawsey
4925 Greenville
One Energy Sq Ste 1280
Dallas TX 75206

First National Bank in Albuquerque
PO Box 1305
Albuquerque NM 87103

RE: EL VADO #2, I-11-27N-01E, API #30-039-24053

Dear Mr. Dawsey:

The referenced well is in violation of Rule 201.

You are hereby directed to plug and abandon this well or bring it into compliance with Rule 203 for temporary abandonment within 30 days.

If you fail to bring this well into compliance we will schedule a show cause hearing to plug this well using the bond.

Sincerely,

Johnny Robinson
Deputy Oil & Gas Inspector

JR/sh

cc: Rand Carroll
Well file
First National Bank in Albuquerque



STATE OF NEW MEXICO

ENERGY, MINERALS and NATURAL RESOURCES DEPARTMENT

OIL CONSERVATION DIVISION
AZTEC DISTRICT OFFICE

DRUG TRAIL
St. 244 of 111

BRUCE KING
GOVERNOR

ANITA LOCKWOOD
CABINET SECRETARY

1000 RIO BRAZOS ROAD
AZTEC, NEW MEXICO 87410
(505) 334-6178

June 15, 1992

Ms. Florene Davidson
Oil Conservation Division
PO Box 2088
Santa Fe NM 87504-2088

RE: Al Dawsey
El Vado #1, N-11-27N-01E
El Vado #2, I-11-27N-01E

Dear Florene:

The referenced wells were drilled in 1986 to a depth of about 1600 feet. They were drilled without a permit and no subsequent reports were filed. Five Thousand Dollars (\$5,000.00) cash bonds are held with First National Bank of Albuquerque. *No Bond*

Please docket a case calling for Al Dawsey and all other interested parties to appear and show cause why the El Vado #1, located 610' from the south line and 2000' from the west line of section 11, township 27 north, range 1 east and the El Vado #2, located 1770' from the south line and 970' from the east line of section 11, township 27 north, range 1 east, should not be plugged and abandoned in accordance with a Division approved plugging program.

Yours Truly,

Charles Gholson
Deputy Oil & Gas Inspector

CG/sh

XC: Al Dawsey, 4925 Greenville One Energy Square, Suite 1280, Dallas, TX 75206
Well File
DKF File
CG File



STATE OF NEW MEXICO
ENERGY, MINERALS AND NATURAL RESOURCES DEPARTMENT
OIL CONSERVATION DIVISION
AZTEC DISTRICT OFFICE



Certified letter

December 22, 1994

A.L.

AD DAWSEY
4925 GREENVILLE
ONE ENERGY SQUARE
SUITE 1280
DALLAS TX 75206

First National Bank of Alb.
d for Bond No. C030117209
Bond Nos. SCB2 + SCB3

RE: EL VADO #1 N-11-27N-01E *039 24055*

Dear Al:

The referenced well is in violation of Rule 201.

You are hereby directed to plug and abandon this well or bring it into compliance with Rule 203 for temporary abandonment within 30 days.

If you fail to bring this well into compliance we will schedule a show cause hearing to plug this well using the bond.

Sincerely,

Johnny Robinson

Johnny Robinson
Deputy Oil & Gas Inspector

JR/cs

cc: Rand Carroll
First National Bank of Alb.
well file

POB 1305
87103



A.L. Dawsey El Vado #1
N-11-27N-1E 10-5-90



A.L. Dawsey El Vado #2
1-11-27N-1E 10-5-90

A.L. Dawsey
El Vado #1
N-11-27N-1E
30-039-24055

Downhole Equipment
Unknown

1. Check road conditions for any road work needed.
2. Check anchors & prepare location.
3. R.U. Service unit. Kill well if necessary. Nipple down well head . Nipple up BOP & stripper head.
4. Pull & lay down production equipment.
5. Go in hole with work string to T.D. appx. 1800 ft. & spot cement plug to 925 Ft. WOC & tag cement. If plug is in place go to step 6, if not fill to 925 ft.
6. Test casing.
7. Perforate 4 1/2 csg. at 250 Ft., establish circulation up BH & circulate cement to surface.
8. Set dryhole marker, level & restore location to OCD requirements.

OPERATOR A.L. Dawsey		PROPERTY NAME El Vado		WELL NO. 1
DATE 2-3-95	LOCATION ULSTR) N-11-27N-1E		FOOTAGE 610FSL 2000 FWL	
API NO. 30-039-24055		POOL Wildcat Dakota		
Tops				
Gallup	975 Ft.			
Mancos				
Point Lookout				
Menefee				
Cliffhouse				
Picture Cliffs				
Fruitland				
Kirtland				
CASING RECORD:				
7" 23# Csg. At 200 ft. ???				
CementCirculated				
4 1/2 9.5# at 1800 FT.???				
Cement Circulated				
No completion report cement information is from permit to drill. ????				

7"
200'
cinc
?

4 1/2 csg
1800'
cinc.
?



TONY ANAYA
GOVERNOR

STATE OF NEW MEXICO
ENERGY AND MINERALS DEPARTMENT
OIL CONSERVATION DIVISION

50 YEARS



1935 - 1985

POST OFFICE BOX 2088
STATE LAND OFFICE BUILDING
SANTA FE, NEW MEXICO 87501
(505) 827-5800

July 14, 1986

Mr. A. L. Dawsey
9451 LBJ Freeway
Suite 210
Dallas, Texas 75243

Re: \$5,000 One-Well Cash Plugging Bond
A. L. Dawsey, Principal
First National Bank of Albuquerque;
2000' FWL and 610' FSL of Sec. 11,
T-27-N, R-1-E, Rio Arriba County; Depth: 5,000'
Bond No. 000-003
ScB

Dear Mr. Dawsey:

The Oil Conservation Division hereby approves the above-referenced one-well cash plugging bond effective July 7, 1986.

Sincerely,

R. L. STAMETS,
Director

dr/

cc: Oil Conservation Division
Aztec, New Mexico

RECEIVED
JUL 15 1986
OIL CON. DIV.
DIST. 3

Elvado*1

Eyalyn Batson

[735-4749]
765-4000

CD July 7, 1987

June 27, 1986

CD 301117209



RECEIVED
JUN 17 1986
OIL COMPANY
DIST. 3

Petro-Tech., Inc.
Cooper-Neal Ranch
El Vado No.
610 FSL 42000 FWL Sec. 11-27N-1E
Rio Arriba County, New Mexico

SANTA FE, NEW MEXICO (1950)

[illegible]

STATE ☐ TAX

APPLICATION FOR PERMIT TO DRILL, DEEPEN, OR PLUG BACK

Type of Work

DRILL ☒ DEEPEN ☐ PLUG BACK ☐

Type of Drill

SINGLE POINT ☒ CAR. ☐ OTHER ☐

SINGLE POINT ☒ MULTIPLE POINT ☐

7. Unit Agreement Name
Cooper Neal Ranch.

2. Term or Lease Name
El Mado

G. W. H. J. P. O.

NorthCreek Place, 9451 LBJ Freeway, Ste. 210, Dallas, Texas 75243

Wildcat *pk*

UNIT LETTER N LOCATEE 610 FEET FROM THE South LINE

2001 West 11 27 N 1 E

Eric Arriba

(continued)

1890	1890
------	------

32 GH-

For the purpose of this study, the following hypotheses were formulated:

[illegible][illegible]

Drill to 200' and set 7" casing. Cement to surface. Drill 6 1/8" hole to approximately 1900'. If production found, cement to surface.

H. C. P. equipment will be used.

APPROVAL EXPIRES 1-30-84
UNLESS DRILLING IS COMMENCED.
SPUD NOTICE MUST BE SUBMITTED
WITHIN 10 DAYS.

RECEIVED
JUL 28 1986
OIL CON. DIV.
DIST. 3

DO NOT SPACE DESCRIBE PROPOSED PROJECT AND IF PROPOSAL IS TO DEEPEN OR PLUG BACK, GIVE DATA ON PRESENT PRODUCTIVE ZONE AND PROPOSED NEW PRODU-
TION RATE. SEE B.S.C. FOR FURTHER INFORMATION.

BY SPECIAL ORDER OF THE BOARD OF SUPERVISORS, APPROVED AND FORWARDED:

Title 30-27-06-98Date 7-20-1967

13000 4000 6000 8000 10000 12000 14000 16000 18000 20000 22000 24000 26000 28000 30000 32000 34000 36000 38000 40000 42000 44000 46000 48000 50000 52000 54000 56000 58000 60000 62000 64000 66000 68000 70000 72000 74000 76000 78000 80000 82000 84000 86000 88000 90000 92000 94000 96000 98000 100000

ORIGINAL SIGNED BY ERNIE BUSCH

TITLE PERSON OIL & GAS INSPECTOR, DIST. #3

DATE JUL 01 1960

SIGNATURE OF APPROVAL, IF ANY:

ILLEGIBLE

All distances must be from the outer boundaries of the Section

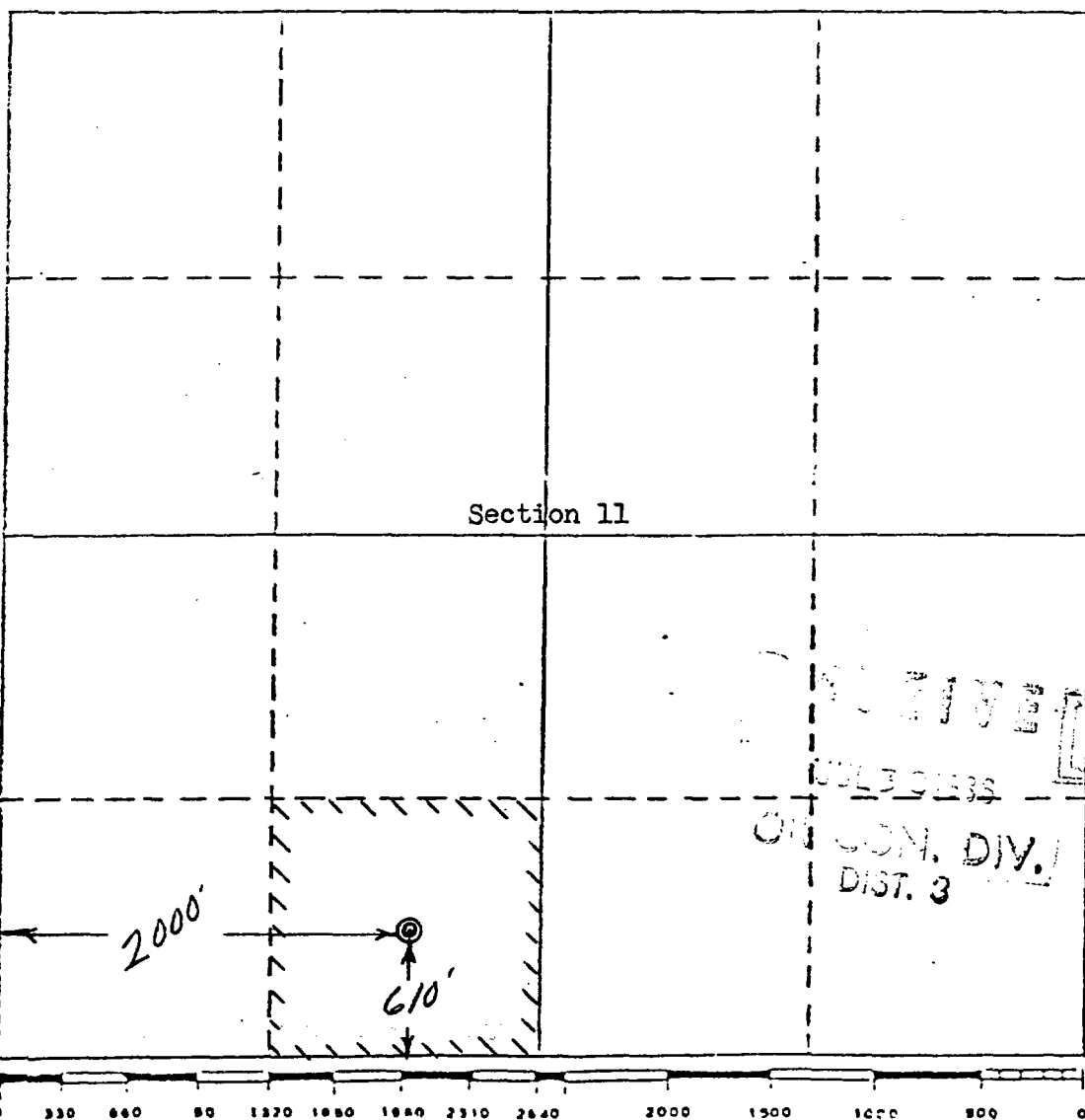
Operator A. L. DAWSEY			Lease El Vado			Well No. 1		
Unit Letter N	Section 11	Township 27 N	Range 1 E	County Rio Arriba				
Actual Footage Location of Well: 610 feet from the South line and 2000 feet from the West line								
Ground Level Elev. 7132	Producing Formation Dakota		Pool Wildcat		Dedicated Acreage: 40 Acres			

1. Outline the acreage dedicated to the subject well by colored pencil or hatchure marks on the plat below.
2. If more than one lease is dedicated to the well, outline each and identify the ownership thereof (both as to working interest and royalty).
3. If more than one lease of different ownership is dedicated to the well, have the interests of all owners been consolidated by communitization, unitization, force-pooling, etc?

☐ Yes ☐ No If answer is "yes," type of consolidation _____

If answer is "no," list the owners and tract descriptions which have actually been consolidated. (Use reverse side of this form if necessary.) _____

No allowable will be assigned to the well until all interests have been consolidated (by communitization, unitization, forced-pooling, or otherwise) or until a non-standard unit, eliminating such interests, has been approved by the Division.



CERTIFICATION

I hereby certify that the information contained herein is true and complete to the best of my knowledge and belief.

Name

A. L. Dawsey

Position

Owner - Operator

Company

A. L. Dawsey

Date

July 21, 1986

I hereby certify that the well location shown on this plat was plotted from the notes of actual surveys made by me or under my supervision, and that the same is true and correct to the best of my knowledge and belief.

Date Surveyed

July 13, 1986

Registered Professional Engineer and/or Land Surveyor

Certificate No.

3084

ENERGY AND MINERALS DEPARTMENT

OIL CONSERVATION DIVISION

P. O. BOX 2088

SANTA FE, NEW MEXICO 87501

Form C-103
Revised 10

NO. OF COPIES RECEIVED	
DISTRIBUTION	
SANTA FE	
FILE	
U.S.G.S.	
LAND OFFICE	
OPERATOR	

5a. Indicate Type of Lease	
State <input type="checkbox"/>	Fee <input type="checkbox"/>
5. State Oil & Gas Lease No.	

SUNDRY NOTICES AND REPORTS ON WELLS

(DO NOT USE THIS FORM FOR PROPOSALS TO DRILL OR TO DEEPEN OR PLUG BACK TO A DIFFERENT RESERVOIR. USE "APPLICATION FOR PERMIT -" (FORM C-101) FOR SUCH PROPOSALS.)

1. OIL WELL <input checked="" type="checkbox"/> GAS WELL <input type="checkbox"/> OTHER <input type="checkbox"/>		7. Unit Agreement Name
2. Name of Operator		8. Farm or Lease Name
A. L. DAWSEY		El Vado
3. Address of Operator		9. Well No.
North Creek Pl., 9451 LBJ, Ste 210, Dallas, Texas 75243		1
4. Location of Well		10. Field and Pool, or Wildcat
UNIT LETTER <u>N</u> , <u>610</u> FEET FROM THE <u>South</u> LINE AND <u>2000</u> FEET FROM		Wildcat
THE <u>West</u> LINE, SECTION <u>11</u> TOWNSHIP <u>27H</u> RANGE <u>1E</u> NMPM.		
15. Elevation (Show whether DF, RT, GR, etc.)		12. County
7132 GL		Rio Arriba

16.

Check Appropriate Box To Indicate Nature of Notice, Report or Other Data

NOTICE OF INTENTION TO:

SUBSEQUENT REPORT OF:

PERFORM REMEDIAL WORK ☐

TEMPORARILY ABANDON ☐

PULL OR ALTER CASING ☐

PLUG AND ABANDON ☐

CHANGE PLANS ☐

REMEDIAL WORK ☐

COMMENCE DRILLING OPS. ☒

CASING TEST AND CEMENT JOBS ☐

ALTERING CASING ☐

PLUG AND ABANDONMENT ☐

OTHER Perforate and test

OTHER _____

17. Describe Proposed or Completed Operations (Clearly state all pertinent details, and give pertinent dates, including estimated date of starting any proposed work) SEE RULE 1503.

18. I hereby certify that the information above is true and complete to the best of my knowledge and belief.

SIGNED

TITLE

Operator

DATE

Original Signed by FRANK T. CHAVEZ

SUPERVISOR DISTRICT # 3

APPROVED BY

TITLE

DATE

CONDITIONS OF APPROVAL, IF ANY:

RECEIVED

OCT 17 1986

OIL CON. DIV.

DIST. 3

OCT 17 1986

APPLICATION FOR PLUGGING

1. A. L. Dawsey,
(hereinafter called "operator") is the operator of the
El Vado #1 and El Vado #2 located
N-11-27N-1E I-11-27N-1E,
Rio Arriba County, New Mexico.

2. A. L. Dawsey, as operator,
has posted ^{two}~~one~~ (one well) (~~STANLEY~~) (cash) (~~surety~~) bond in
the amount of \$5,000.00 each in compliance with Section
70-2-14 N.M.S.A. 1978 and Rule 101 of the Rules and
Regulations of the Oil Conservation Division, which bond is
conditioned upon compliance with the Statutes of the State
of New Mexico and the Rules and Regulations of the Division
with respect to the proper plugging and abandonment of the
well(s) operated by said operator.

(Alt. 1) 3. _____ is surety on
said bond.

(Alt. 2) 3. _____ is holding savings
account No. _____.

(Alt. 3) 3. Operator has deposited with First National Bank of
Albuquerque

On June 27, 1986 the sum of \$ 10,000.00 in Certificate
of Deposit or ~~XXXXXXXXXXXX~~ No. CD 301117209 and has
assigned said account to the Oil Conservation Division as
security for said bond. Bond numbers SCB-003 and SCB-002.
The certificate of deposit was released by First National Bank of
Albuquerque July 9, 1987.

(Alt. 1) 4. The El Vado #1 and #2 ^{have} ~~has~~ not produced hydrocarbon substance for more than six months, and no permit for temporary abandonment has been requested by the operator or approved by the Division.

(Alt. 2) 4. Operator has previously obtained an approved permit for temporary abandonment of said well, but said permit and any extensions thereof has expired more than six months prior to the filing of this application and the _____ well has not produced hydrocarbons since the expiration of said permit.

5. By virtue of the failure to obtain production or to have an approved current temporary abandonment permit, the _____ El Vado #1 and #2 _____ wells ~~is~~ are presumed to have been abandoned.

6. By authority of Section 70-2-12 N.M.S.A. 1978, the Rules and Regulations of the Division require wells no longer productive or capable of production to be properly plugged.

7. Demand has been made upon the operator to either place said well to beneficial use or properly plug and abandon the same and the Operator has failed to do so.

WHEREFORE, The Supervisor of District Three of the Oil Conservation Division applies to the Director to enter an order:

1. Determining whether or not the El Vado #1 and #2 wells should be plugged in accordance with a Division-approved plugging program;

2. Upon determination that said well should be plugged directing A. L. Dawsey as Operator (and First National Bank of Albuquerque as surety) to plug said El Vado #1 and #2 wells within 45 days of the date of the Director's order.

3. Further ordering that if operator (or surety) fail to plug and abandon said well as ordered by the Director, that the Division be authorized to plug said well and to forfeit said bond, and further authorizing the Division to recover from the Operator any costs of plugging in excess of the amount of the bond.



STATE OF NEW MEXICO
ENERGY AND MINERALS DEPARTMENT
OIL CONSERVATION DIVISION
AZTEC DISTRICT OFFICE

GARREY CARRUTHERS
GOVERNOR

1000 RIO BRAZOS ROAD
AZTEC, NEW MEXICO 87410
(505) 334-6178

March 16, 1987

Mr. A.L. Dawsey
Northcreek Place
9451 L.B.J. Freeway, Suite 210
Dallas, Texas 75243

Re: Elvado #1 N-11-27N-1E
Elvado #2 I-11-27N-1E

Dear Mr. Dawsey:


A recent field inspection reveals that the referenced wells have been drilled. You have not filed spud notices and sundry reports on casing and cementing operations, in violation of Rule 1103.

The inspection also revealed that you drilled the wells without adequate pits and mud apparently ran down hillside unchecked during drilling operations, in violation of Rule 105. You also have an unreported oil spill at the Elvado #1, in violation of Rule 116.

You are hereby directed to suspend all drilling, completion and production operations until delinquent reports have been filed, oil and mud spills have been cleaned up, and until further notice from this office. Failure to comply will result in a case being called for A.L. Dawsey and all other interested parties to appear and show cause why the Elvado #1 and the Elvado #2, should not be plugged and abandoned in accordance with Division approved plugging programs and possible fines. We also require copies of any logs and temperature surveys.

If you have any questions, you may call me at 505-334-6178.

Yours truly,


Charles Gholson
Deputy Oil & Gas Inspector

CG/dj

xc: William J. LeMay
Jeff Taylor
~~Well-Files~~
Dixon Sandoval - Jic. Tribe, Dulce, NM



STATE OF NEW MEXICO
ENERGY, MINERALS and NATURAL RESOURCES DEPARTMENT
OIL CONSERVATION DIVISION
AZTEC DISTRICT OFFICE

1000 RIO BRAZOS ROAD
AZTEC, NEW MEXICO 87410
(505) 334-6178

CERTIFIED MAIL

September 10, 1990

Mr. A. L. Dawsey
Northcreek Place
9451 LBJ Freeway
Suite 210
Dallas, TX 75243

RE: Plugging El Vado #1, N-11-27N-01E
El Vado #2, I-11-17N-01E

Dear Mr. Dawsey:

The above referenced wells have been inactive for approximately four years. The New Mexico Oil Conservation Division directs the operator of record A. L. Dawsey to initiate plugging operations. Plugging shall be in accordance with Rules 201, 202 and 204 of the Division.

If plugging operations are not initiated within 15 days, the Oil Conservation Division will call a show cause hearing to force the plugging of the above referenced wells at the sole cost and responsibility of the operator.

Yours truly,

Denny G. Foust
Deputy Oil & Gas Inspector
NMOCD District III

DGF:sh

cc: Bob Stovall
Well File



STATE OF NEW MEXICO
ENERGY, MINERALS and NATURAL RESOURCES DEPARTMENT
OIL CONSERVATION DIVISION
AZTEC DISTRICT OFFICE

1000 RIO BRAZOS ROAD
AZTEC, NEW MEXICO 87410
(505) 334-6178

CERTIFIED
MAIL

November 20, 1990

Mr. A. L. Dawsey
4925 Greenville
One Energy Square
Suite 1280
Dallas, TX 75206

RE: Plugging ~~El Vado #1, I-11-27N-01E~~
El Vado #2, I-11-17N-01E

Dear Mr. Dawsey:

The above referenced wells have been inactive for approximately four years. The New Mexico Oil Conservation Division directs the operator of record A. L. Dawsey to initiate plugging operations. Plugging shall be in accordance with Rules 201, 202 and 204 of the Division.

If plugging operations are not initiated within 30 days, the Oil Conservation Division will call a show cause hearing to force the plugging of the above referenced wells at the sole cost and responsibility of the operator.

Yours truly,

Denny G. Foust
Deputy Oil & Gas Inspector
NMOCD District III

DGF:sh

cc: Bob Stovall
Well File



STATE OF NEW MEXICO
ENERGY, MINERALS and NATURAL RESOURCES DEPARTMENT
OIL CONSERVATION DIVISION
AZTEC DISTRICT OFFICE

1000 RIO BRAZOS ROAD
AZTEC, NEW MEXICO 87410
(505) 334-6178

October 11, 1990

Robert G. Stovall
General Counsel
Oil Conservation Division
P.O. Box 2088
Santa Fe, NM 87504-2088

RE: A. L. Dawsey
El Vado #1, N-11-27N-01E
El Vado #2, I-11-27N-01E

Dear Bob:

Please docket a case calling for A. L. Dawsey and all other interested parties to appear and show cause why the El Vado #1, located 610 FSL and 2000 FWL Section 11-T27N-R01E and El Vado #2, located 1770 FSL and 970 FEL Section 11-T27N-R01E, both in Rio Arriba County, should not be plugged and abandoned in accordance with a Division approved plugging program. Cash bonds are held by First National Bank of Albuquerque.


These wells were drilled to unreported depths in 1986. Both wells are apparently cased. Neither well has sold hydrocarbons. A field trip on 10-5-90 indicates no recent activity. A certified letter to A. L. Dawsey at our last address of record was returned Forwarding Order Expired.

Yours truly,

Denny G. Foust
Deputy Oil & Gas Inspector
NMOCD District III

DGF/sh

cc: Well Files



STATE OF NEW MEXICO
ENERGY, MINERALS and NATURAL RESOURCES DEPARTMENT
OIL CONSERVATION DIVISION
AZTEC DISTRICT OFFICE

BRUCE KING
GOVERNOR

ANITA LOCKWOOD
CABINET SECRETARY

1000 RIO BRAZOS ROAD
AZTEC, NEW MEXICO 87410
(505) 334-6178

June 15, 1992

Ms. Florene Davidson
Oil Conservation Division
PO Box 2088
Santa Fe NM 87504-2088

RE: Al Dawsey
El Vado #1, N-11-27N-01E
El Vado #2, I-11-27N-01E

Dear Florene:

The referenced wells were drilled in 1986 to a depth of about 1600 feet. They were drilled without a permit and no subsequent reports were filed. Five Thousand Dollars (\$5,000.00) cash bonds are held with First National Bank of Albuquerque.

Please docket a case calling for Al Dawsey and all other interested parties to appear and show cause why the El Vado #1, located 610' from the south line and 2000' from the west line of section 11, township 27 north, range 1 east and the El Vado #2, located 1770' from the south line and 970' from the east line of section 11, township 27 north, range 1 east, should not be plugged and abandoned in accordance with a Division approved plugging program.

Yours Truly,

Charles Gholson
Deputy Oil & Gas Inspector

CG/sh

XC: Al Dawsey, 4925 Greenville One Energy Square, Suite 1280, Dallas, TX 75206
Well File
DKF File
CG File



STATE OF NEW MEXICO
ENERGY, MINERALS and NATURAL RESOURCES DIVISION
OIL CONSERVATION DIVISION
AZTEC DISTRICT OFFICE

BRUCE KING
GOVERNOR

ANITA LOCKWOOD
CABINET SECRETARY

1000 RIO BRAZOS ROAD
AZTEC, NEW MEXICO 87410
(505) 334-6178

March 23, 1993

Mr. Robert Stovall
Oil Conservation Division
PO Box 2088
Santa Fe NM 87504-2088

RE: A. L. Dawsey
~~El Vado #1, N-11-27N-01E~~
El Vado #2, I-11-27N-01E

Dear Bob:

The referenced wells were drilled in 1986 to a depth of about 1600 feet. They were drilled without a permit and no subsequent reports were filed. Five thousand dollars, \$5,000, cash bonds are held with First National Bank of Albuquerque.

Please docket a case calling for A. L. Dawsey and all other interested parties to appear and show cause why the El Vado #1, located 610 feet from the south line and 2000 feet from the west line of Section 11, Township 27 North, Range 1 East and the El Vado #2, located 1770 feet from the south line and 970 feet from the east line of Section 11, Township 27 North, Range 1 East, should not be plugged and abandoned in accordance with a division approved plugging program.

Yours truly,

A handwritten signature in cursive script, appearing to read "Charles Gholson".

Charles Gholson
Deputy Oil & Gas Inspector

CG/sh

xc: Well Files

Certified: P-987-892-097

December 22, 1994

A. L. Dawsey
4925 Greenville
One Energy Sq Ste 1280
Dallas TX 75206

First National Bank of Albuquerque
PO BOX 1305
Albuquerque NM 87103

RE: El Vado #1, N-11-27N-01E, API #30-039-24053

Dear Mr. Dawsey:

The referenced well is in violation of Rule 201.

You are hereby directed to plug and abandon this well or bring it into compliance with Rule 203 for temporary abandonment within 30 days.

If you fail to bring this well into compliance we will schedule a show cause hearing to plug this well using the bond.

Sincerely,

Johnny Robinson
Deputy Oil & Gas Inspector

cc: Rand Carroll
Well file
First National Bank in Albuquerque

The First National Bank in Albuquerque OCD-002

Albuquerque, New Mexico

Safekeeping Receipt

Date JUNE 27, 1986

SK —

Received of:

Pledged to:

A. L. DAWSEY
9451 LBJ FREEWAY
SUITE 210
DALLAS, TEXAS 75243

STATE OF NEW MEXICO
ENERGY & MINERALS DEPARTMENT
OIL CONSERVATION COMMISSION
AZTEC, NEW MEXICO 87410

The First National Bank in Albuquerque, New Mexico, has received and is holding for your account and risk, subject to your order, the following described items:

PAR VALUE	DESCRIPTION	RATE	MATURITY	INT. DATE	AMT.
\$5,000.00	THE FIRST NATIONAL BANK CERTIFICATE OF DEPOSIT #301-117209	7.25%	6/27/1987	AT MATURITY	

Bond Nos.

Dated 6/27/1986

Legal Opinion:

First cpn no.

Due

and sec.

Interest instructions

RECEIVED
JUL 01 1986
OIL CON. DIV.
DIST. 3

The above securities will be delivered only on return of this receipt.
The coupons attached to said securities, as the same mature, will be detached and handled for collection under the rules of THE FIRST NATIONAL BANK IN ALBUQUERQUE and the proceeds thereof, when collected, will be credited to the account of the party from whom said securities have been received, unless such party requests the return of such coupons, in which event same will be returned to them.

THE FIRST NATIONAL BANK IN ALBUQUERQUE will give to the property left in its custody the same care that it gives to its own property, but beyond that will not assume responsibility. It makes no representations as to the genuineness of the securities described in receipt, or any other representations whatever with reference to the same.

Theft, burglary, and hold-up insurance carried by THE FIRST NATIONAL BANK IN ALBUQUERQUE is in limited amount and covers money and negotiable and other securities owned by the bank in addition to securities held for safekeeping. In the event of loss, the amount recovered on such insurance will be first applied against loss of The First National Bank property, and only the excess will be available for pro rata distribution upon other losses.

THE FIRST NATIONAL BANK IN ALBUQUERQUE
Security Clearance & Safekeeping Department

Verified *A. L. Dawsey*

By: *Sylvia Will*
OFFICERS

FORM NO. 70-74-00 (9/78)

RELEASE RECEIPT ON REVERSE SIDE

WELL #2

SINGLE WELL CASH BOND

Know all men by these presents that A. L. Dawsey
(an individual) (~~XXXXXXXXXX~~) (~~XXXXXXXXXX~~) organized
in the State of _____ with its principal office at 9451 IBJ Freeway,
St. 210 in the city of Dallas, State of Texas 75243
and authorized to do business in the State of New Mexico) is held and firmly bound to
the Oil Conservation Division of the State of New Mexico (or its successor agency) in
the sum of \$ 5,000.00 (FIVE THOUSAND DOLLARS), lawful money of
the United States.

THE CONDITIONS OF THIS OBLIGATION ARE SUCH THAT:

The above applicant/operator desires to drill a well or purchase or operate an
existing well, the depth of which does not exceed 5,000 feet, to
prospect for and produce oil, gas, or carbon dioxide resources on land owned by
private individuals or the State of New Mexico, the particular identification and
footage location of said well being as follows: 1770 Ft. FSL and 970 Ft. FEL
in Section 11, Township
27 N, Range 1 E, NMPM, Rio Arriba County, New Mexico.

The applicant has deposited on behalf of the Division \$ 5,000.00, in the manner
indicated on the attachment to this bond being the principal sum intended to be
secured. Applicant pledges this sum as a guarantee that it, its executors, assigns,
heirs or administrators shall plug the well described above if dry, or when abandoned,
in accordance with the rules and orders of the Oil Conservation Division of the State
of New Mexico in such way as to confine the oil, gas, and water in the strata in which
they are found, and to prevent same from escaping to other strata. If the applicant
does not so properly plug and abandon said well upon order of the Division, the total
sum of the bond shall be forfeited to the Division, and such amount as is necessary
may be used to properly plug said well. If the principal sum of this bond is less
than the actual cost incurred by the Division in plugging said well, the applicant,
its successors, assigns, heirs or administrators shall be liable under the provisions
of Section 70-2-38 NMSA (1978) of the Oil and Gas Act, and the Division may take
action, including the filing of legal proceedings, to recover any amounts expended
over and above the principal sum of the bond.

NOW THEREFORE, if the above applicant or its successors, assigns, heirs, or
administrators or any of them shall plug the above-described well when dry or
abandoned, in accordance with the rules, regulations, and orders of the Division, in
such a manner as to confine the oil, gas, and water in the strata in which they
naturally occur, and to prevent them from escaping into other strata, and further to
clean up the surface location of said well, then therefore, this obligation shall be
null and void and the principal sum shall be paid to the applicant, or its successors,
heirs, or administrator, otherwise it shall remain in full force and effect.

A. L. DAWSEY

FIRST NATIONAL BANK IN ALBUQUERQUE

PRINCIPAL

9451 LBJ Freeway, Ste. 210, Dallas, Tx 75243

Address

Signature

Operator

Title

(Note: Principal, if corporation, affix corporate seal here.)

SURETY

40 FIRST PLAZA, P. O. BOX 1305
ALBUQUERQUE, NM 87103

Address

Attorney-in-Fact

(Note: Corporate surety affix corporate seal here.)

ACKNOWLEDGEMENT FORM FOR NATURAL PERSONS

STATE OF TEXAS
COUNTY OF DALLAS

ss.

On this 26 th day of June, 19 86, before me personally appeared A. L. Dawsey, to me known to be the person (persons) described in and who executed the foregoing instrument and acknowledged that he (they) executed the same as his (their) free act and deed.

IN WITNESS WHEREOF, I have hereunto set my hand and seal on the day and year in this certificate first above written.

10/17/87

My Commission expires

Julie Ann Thurmond
Notary Public

ACKNOWLEDGEMENT FORM FOR CORPORATION

STATE OF _____
COUNTY OF _____

ss.

On this _____ day of _____, 19____, before me personally appeared _____, to me personally known who, being by me duly sworn, did say that he is _____ of _____ and that the foregoing instrument was signed and sealed on behalf of said corporation by authority of its board of directors, and acknowledged said instrument to be the free act and deed of said corporation.

IN WITNESS WHEREOF, I have hereunto set my hand and seal on the day and year in this certificate first above written.

Notary Public

My Commission expires

APPROVED BY:

OIL CONSERVATION DIVISION OF NEW MEXICO

By B. R. [Signature]

Date _____

ASSIGNMENT OF CASH COLLATERAL DEPOSIT


(Must be a federally-insured bank or savings institution
authorized to do business in New Mexico)

Date 6/27/1986


Pursuant to Section 70-2-14, NMSA (1978), or successor provisions, A. L. Dawsey
(hereinafter referred to as "operator") of 9451
IBJ Freeway, Ste 210, Dallas, Tx 75243 (address) has deposited with the FIRST NATIONAL
BANK IN ALBUQUERQUE (name of state or national bank or savings association) of
40 FIRST PLAZA, P. O. BOX 1305, ALBUQUERQUE, NM 87103 (address) (herein termed
financial institution), the sum of Five thousand ----- dollars in Certificate of
Deposit or savings account No. 301-117209. Operator hereby assigns and conveys
all right, title and interest in the deposited sum to the financial institution in trust
for the Oil Conservation Division of the Energy and Minerals Department or successor
agency of the State of New Mexico. Operator and the financial institution agree that as
to the deposited sum or fund:

- a. The Oil Conservation Division acquires by this assignment the entire beneficial interest in the fund, with the right to order the trustee in writing to distribute the fund to persons determined by the division to be entitled thereto, including the Division itself, in amounts determined by the Division, or to the operator upon sale or proper plugging of the well covered by this bond.
- b. Operator retains no legal or beneficial interest in the fund and has only the right to interest, if any, thereon, and to return of the fund upon written order of the Division.
- c. The financial institution agrees that the fund may not be assigned, transferred, pledged or distributed except upon written order of the Division or a court of competent jurisdiction made in a proceeding in which the Division is a party. The financial institution waives all statutory or common law liens or rights of set-off against the fund.

Operator agrees that the financial institution may deduct from interest due operator any attorney fees incurred by the financial institution if claim or demand via writ, summons or other process arising from operator's business is made upon the financial institution.


Signature of Operator,
Personally or by Authorized Officer

Owner - Operator
Title


Signature of Authorized Officer of
Financial Institution

Vice President
Title

STATE OF NEW MEXICO
COUNTY OF BERNALILLO) ss.

On this 27th day of June, 1986, before me personally appeared Sylvia Will and , to me known to be the person ~~(persons)~~ described in and who executed the foregoing instrument and acknowledged that the ~~person~~ executed the same as his ~~their~~ free act and deed.

IN WITNESS WHEREOF, I have hereunto set my hand and seal on the day and year in this certificate first above written.

My Commission expires:



OFFICIAL SEAL
Signature Hazel L. Taute
PUBLIC HAZEL L. TAUTE
NOTARY PUBLIC - NEW MEXICO
Notary Bond Filed with Secretary of State
My Commission Expires: 1-25-88

A. L. DAWSEY

FIRST NATIONAL BANK OF ALBUQUERQUE

PRINCIPAL

9451 LBJ Freeway, Ste. 210, Dallas, Tx 75243

SURETY
40 FIRST PLAZA, P. O. BOX 1305
ALBUQUERQUE, NM 87103

Address
Signature

Address

Attorney-in-Fact

Operator...
Title

(Note: Principal, if corporation, affix corporate seal here.)

(Note: Corporate surety affix corporate seal here.)

ACKNOWLEDGEMENT FORM FOR NATURAL PERSONS

STATE OF TEXAS
COUNTY OF DALLAS ss.

On this 26 th day of June, 19 86, before me personally appeared A. L. Dawsey to me known to be the person (persons) described in and who executed the foregoing instrument and acknowledged that he (they) executed the same as his (their) free act and deed.

IN WITNESS WHEREOF, I have hereunto set my hand and seal on the day and year in this certificate first above written.

10/17/87
My Commission expires

Julie Ann Hammond
Notary Public

ACKNOWLEDGEMENT FORM FOR CORPORATION

STATE OF _____
COUNTY OF _____ ss.

On this _____ day of _____, 19____, before me personally appeared _____, to me personally known who, being by me duly sworn, did say that he is _____ of _____ and that the foregoing instrument was signed and sealed on behalf of said corporation by authority of its board of directors, and acknowledged said instrument to be the free act and deed of said corporation.

IN WITNESS WHEREOF, I have hereunto set my hand and seal on the day and year in this certificate first above written.

My Commission expires

Notary Public

APPROVED BY:

OIL CONSERVATION DIVISION OF NEW MEXICO

By Dr. R. J. [Signature]

Date _____