



STATE OF NEW MEXICO
ENERGY, MINERALS AND NATURAL RESOURCES DEPARTMENT

OIL CONSERVATION DIVISION
AZTEC DISTRICT OFFICE

GARY E. JOHNSON
GOVERNOR

JENNIFER A. SALISBURY
CABINET SECRETARY

1000 RIO BRAZOS R
AZTEC, NEW MEXICO 8
(505) 334-6178 FAX: (505) 334-

A.L.Dawsey El Vado # 1 & # 2

Exhibit #1

- A- Map
- B- C101 Permit to drill
- C- C102 Dedication plat
- D- C103 NIT to perforate & test
- E- Notes in well file made by Charles Gholson

Exhibit # 2

Copy of approval for a one well bond (bond released by bank)

Exhibit # 3

Copies of well file. Including letters to operator notifying operator of noncompliance.

Exhibit # 4

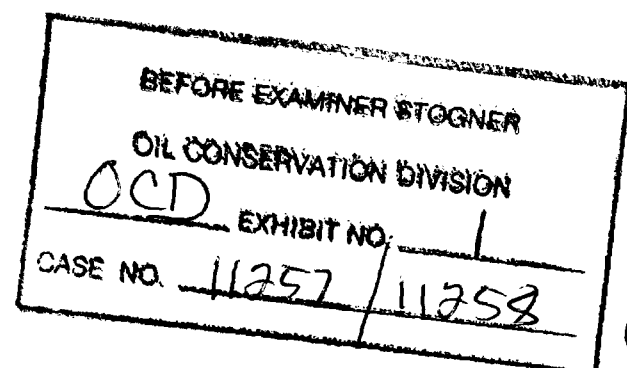
- A- Plugging procedure
- B- Wellbore schematic
- C- Picture of well

Exhibit # 5

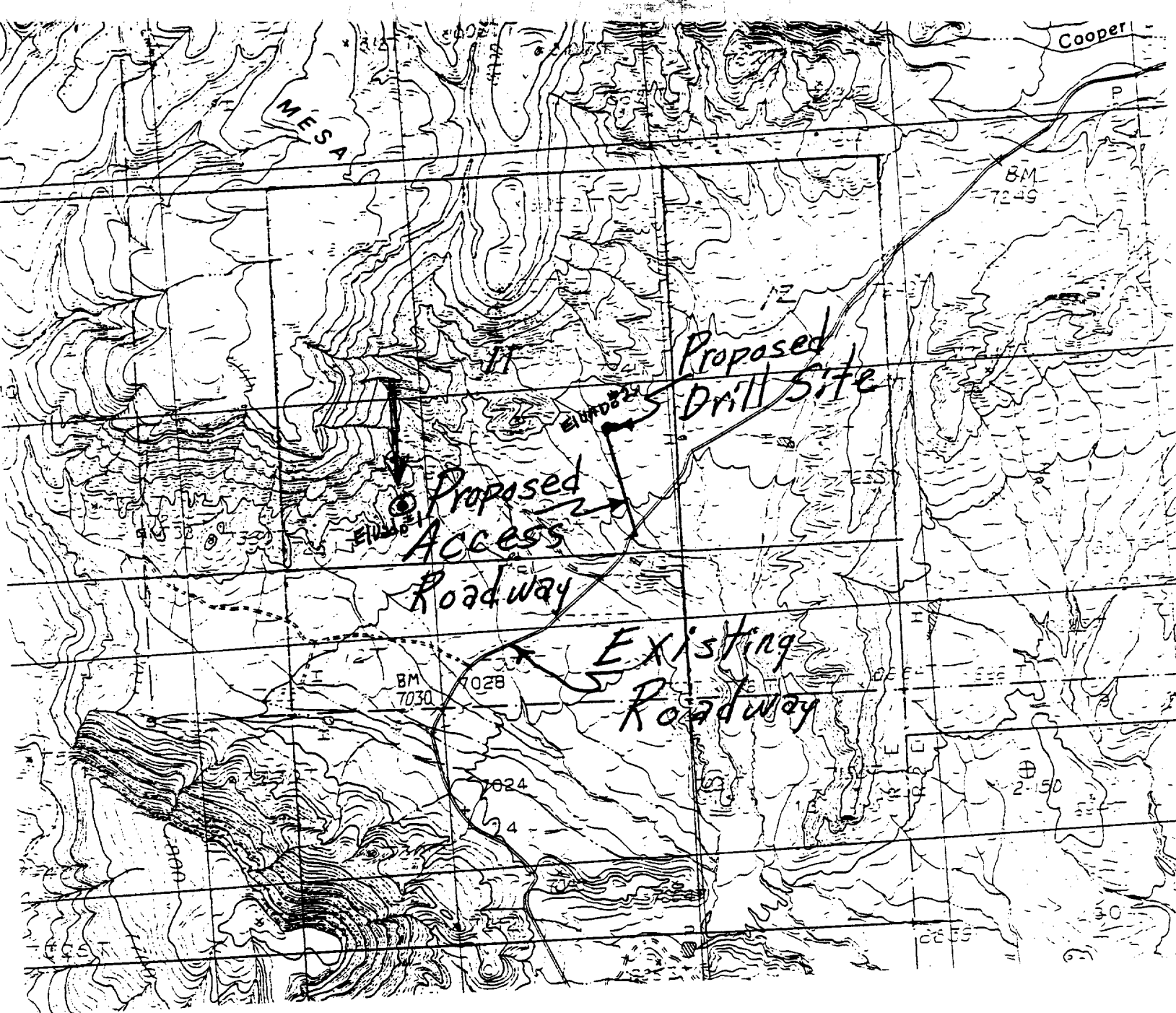
Letter to A.L.Dawsey to notify them of violation of rule 201

Exhibit # 6

Letter to Rand Carroll requesting show cause hearing.



①



RECEIVED
JUN 17 1986
OIL COMPANY
D.O.A.

Petro-Tech., Inc.
Cooper-Neal Ranch
El Vado No. 1
610 FSL & 2000 FWL Sec. 11-27N-1E
Rio Arriba County, New Mexico

Exhibit 7

SANTA FE, NEW MEXICO 87501

20-057-2400

APPLICATION FOR PERMIT TO DRILL, DEEPEN, OR PLUG BACK

Type of Well

DRILL ☒

DEEPEN ☐

PLUG BACK ☐

Type of Well

Oil ☐

Water ☐

Other

SINGLE ☒

MULTIPLE ☐

A. L. DANSEN

North Creek Place, 4451 LBJ Freeway, Ste. 210, Dallas, Texas 75243

UNIT LETTER N LOCATE 610 FEET FROM THE South LINE

2000 West LINE OF SEC. 11 TWP. 27 N R. 1 E S. 1

7. Unit Agreement Name

Cooper Neal Ranch

8. Term or Lease Name

El Vado

9. Well No.

1

10. Field and Pool, or other

Wildcat D/C

11. County

El Arriba

11. Cased Depth

1800

Dakota

12. Contractor

7-32 GA.

13. Cement

14. Casing	15. Cement	16. Depth	17. Circulate	18. Surface
8 1/4"	7"	JSS	Circulate	Surface
6 1/2"	4 1/2"		Circulate	Surface

Drill to 200' and set 7" casing. Cement to surface. Drill 6 1/2" hole to approximately 1800'. If production found, cement to surface.

B.O.P. equipment will be used.

APPROVAL EXPIRES 1-30-87
UNLESS DRILLING IS COMMENCED.
SPUD NOTICE MUST BE SUBMITTED
WITHIN 10 DAYS.

RECEIVED
JUL 28 1986
OIL CON. DIV.
DIST. 3

BELOW SPACE DESCRIBE PROPOSED WORK. IF PROPOSAL IS TO DEEPEN OR PLUG BACK, GIVE DATA ON PRESENT PRODUCTIVE ZONE AND PRODUCTION HISTORY. GIVE PROPOSED WELL NUMBER, LOCATION, AND DEPTH. IF PROPOSAL IS TO DRILL, GIVE DATA ON PRESENT PRODUCTIVE ZONE AND PRODUCTION HISTORY.

BY DRILLING THE WELL, THE DRILLER AGREES TO HOLD THE WELL OPEN TO THE SURFACE OF THE GROUND AND TO MAINTAIN THE WELL IN A SAFE CONDITION.

[Signature] Title Superintendent Date 7-28-86

(Leave space for state use)

ORIGINAL SIGNED BY ERNE BUGOFF TITLE DEPUTY OIL & GAS INSPECTOR, DIST. #3 DATE JUL 31 1986

REASON OF APPROVAL, IF ANY

ILLEGIBLE

(3)

All distances must be from the outer boundaries of the Section

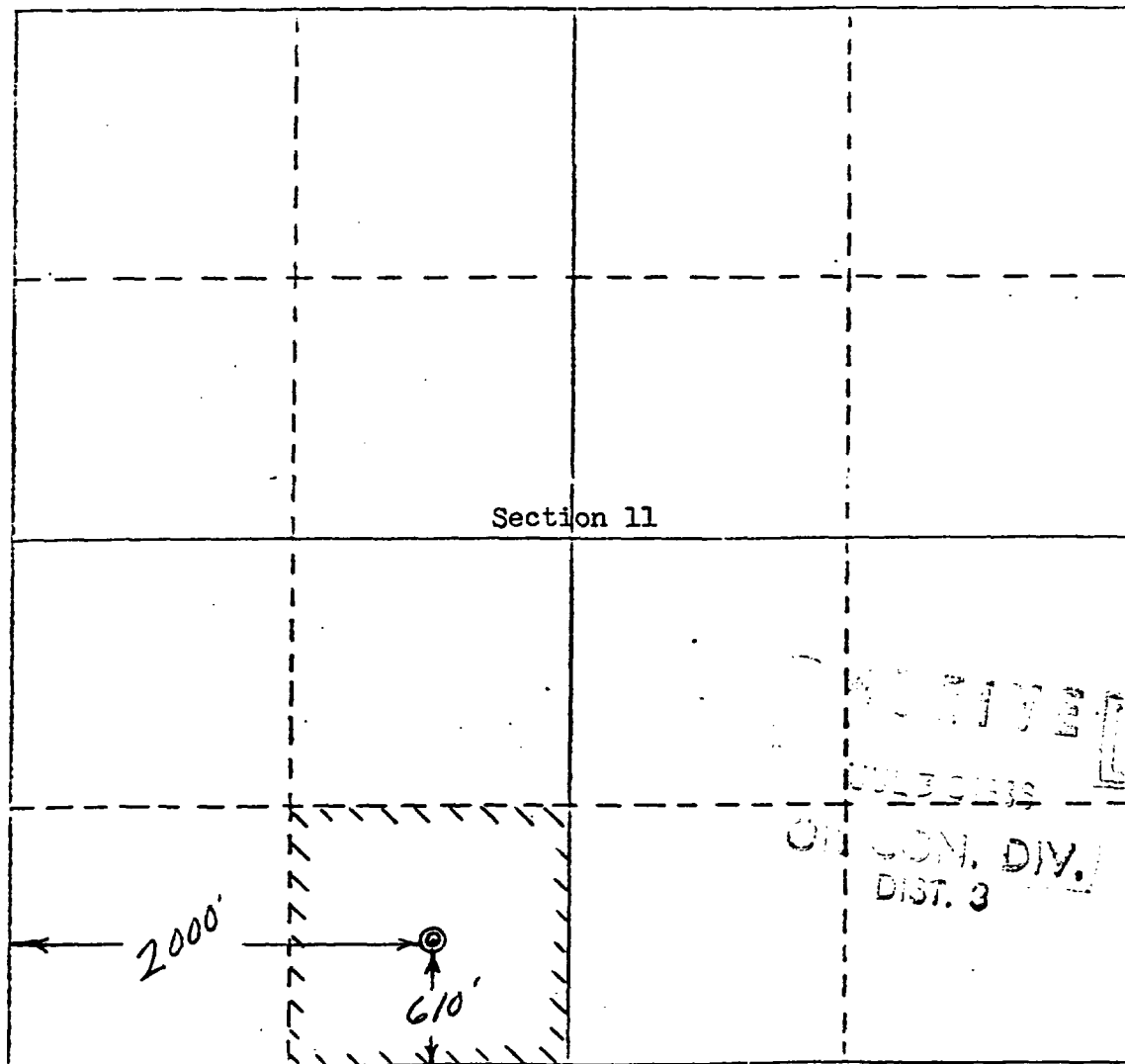
Operator A. L. DAWSEY			Lease El Vado		Well No.
Unit Letter N	Section 11	Township 27 N	Range 1 E	County Rio Arriba	
Actual Footage Location of Well:					
610 feet from the South line and		2000 feet from the West line			
Ground Level Elev. 7132	Producing Formation Dakota	Pool Wildcat	Dedicated Acreage: 40		

1. Outline the acreage dedicated to the subject well by colored pencil or hatchure marks on the plat below.
2. If more than one lease is dedicated to the well, outline each and identify the ownership thereof (both as to work interest and royalty).
3. If more than one lease of different ownership is dedicated to the well, have the interests of all owners been consolidated by communitization, unitization, force-pooling, etc?

☐ Yes ☒ No If answer is "yes," type of consolidation _____

If answer is "no," list the owners and tract descriptions which have actually been consolidated. (Use reverse side of this form if necessary.) _____

No allowable will be assigned to the well until all interests have been consolidated (by communitization, unitization, forced-pooling, or otherwise) or until a non-standard unit, eliminating such interests, has been approved by the Division.



CERTIFICATION

I hereby certify that the information contained herein is true and complete to the best of my knowledge and belief.


Name
A. L. Dawsey
Position
Owner - Operator
Company
A. L. Dawsey
Date
July 22, 1986

I hereby certify that the well location shown on this plat was plotted from notes of actual surveys made by me under my supervision, and that the same is true and correct to the best of my knowledge and belief.

Date Surveyed
June 12, 1986
Registered Professional Engineer and/or Land Surveyor

Certificate No.

3084



4

NO. OF COPIES RECEIVED	
DISTRIBUTION	
SANTA FE	
FILE	
U.S.G.S.	
LAND OFFICE	
OPERATOR	

OIL CONSERVATION DIVISION
P. O. BOX 2088
SANTA FE, NEW MEXICO 87501

Form
Revised

5a. Indicate Type of Lease
State ☐

5. State Oil & Gas Lease No.

SUNDRY NOTICES AND REPORTS ON WELLS

(DO NOT USE THIS FORM FOR PROPOSALS TO DRILL OR TO DEEPEN OR PLUG BACK TO A DIFFERENT RESERVOIR. USE "APPLICATION FOR PERMIT -" (FORM C-101) FOR SUCH PROPOSALS.)

1. <input checked="" type="checkbox"/> OIL WELL <input type="checkbox"/> GAS WELL <input type="checkbox"/> OTHER-	7. Unit Agreement Name Cooper Neal Ra
2. Name of Operator A. L. DAWSEY	8. Farm or Lease Name El Vado
3. Address of Operator North Creek Pl., 9451 LBJ, Ste 210, Dallas, Texas 75243	9. Well No. 1
4. Location of Well UNIT LETTER <u>N</u> <u>610</u> FEET FROM THE <u>South</u> LINE AND <u>2000</u> FEET FROM THE <u>West</u> LINE, SECTION <u>11</u> TOWNSHIP <u>27H</u> RANGE <u>1E</u> NMPM.	10. Field and Pool, or Wildcat Wildcat
15. Elevation (Show whether DF, RT, GR, etc.) 7132 GL	12. County Rio Arriba

16.

Check Appropriate Box To Indicate Nature of Notice, Report or Other Data

NOTICE OF INTENTION TO:

PERFORM REMEDIAL WORK <input type="checkbox"/>	PLUG AND ABANDON <input type="checkbox"/>
TEMPORARILY ABANDON <input type="checkbox"/>	CHANGE PLANS <input type="checkbox"/>
PULL OR ALTER CASING <input type="checkbox"/>	OTHER <u>Perforate and test</u> <input type="checkbox"/>

SUBSEQUENT REPORT OF:

REMEDIAL WORK <input type="checkbox"/>	ALTERING CASING <input type="checkbox"/>
COMMENCE DRILLING OPNS. <input checked="" type="checkbox"/>	PLUG AND ABANDON <input type="checkbox"/>
CASING TEST AND CEMENT JOB <input type="checkbox"/>	
OTHER <input type="checkbox"/>	

17. Describe Proposed or Completed Operations (Clearly state all pertinent details, and give pertinent dates, including estimated date of starting any work) SEE RULE 1503.

RECEIVED
OCT 17 1986
OIL CON. DIV.
DIST. 3

18. I hereby certify that the information above is true and complete to the best of my knowledge and belief.

SIGNED [Signature] TITLE Operator DATE _____

APPROVED BY Original Signed by FRANK T. CHAVEZ TITLE SUPERVISOR DISTRICT # 3 DATE OCT 17 1986

CONDITIONS OF APPROVAL, IF ANY:

5

Notes from Charles Gholson

A L Dawsey El Vado #1

N-16-27N-1E

Rigged up on Dawsey El Vado #1. Drilled to 110' w/air
Ran 7" to 110'. Did Not Cement. Drilled 6 1/4" hole to 1100'
1200 ft. Got wet. Drilled w/mist + foam to 1650'. Came
of hole & logged with Schlumberger. Looked like dr
hole. Decided to P&A. Cementers Inc. set bottem plu
Lost all fluid. Refilled hole with mud. Lost all fluid
Refilled hole w/mud. Lost all fluid. Pushed down mud sa
w/ D.P. & set top plug. Moved rig. Plug blew out bef
cement could set. Moved back on hole & ran 4 1/2" casing
Hit middle plug at 1410 ft. Cemented casing at this p
Circulated cement.



TONEY ANAYA
GOVERNOR

STATE OF NEW MEXICO
ENERGY AND MINERALS DEPARTMENT
OIL CONSERVATION DIVISION



1935 - 1985

POST OFFICE BOX 2088
STATE LAND OFFICE BUILDING
SANTA FE, NEW MEXICO 875
(505) 827-5800

July 14, 1986

Mr. A. L. Dawsey
9451 LBJ Freeway
Suite 210
Dallas, Texas 75243

Re: \$5,000 One-Well Cash Plugging Bond
A. L. Dawsey, Principal
First National Bank of Albuquerque;
2000' FWL and 610' FSL of Sec. 11,
T-27-N, R-1-E, Rio Arriba County; Depth: 5,000'
Bond No. OCD-003
ScB

Dear Mr. Dawsey:

The Oil Conservation Division hereby approves the above-referenced one-well cash plugging bond effective July 7, 1986.

Sincerely,

R. L. Stamets
R. L. STAMETS,
Director

dr/

cc: Oil Conservation Division
Aztec, New Mexico

JUL 15 1986

OIL CON. DIV.
DIST. 3

Elvado*1

Eyalyn Batson

[735-4749]

765-4000

CD July 7, 1987

CD 301117209

June 27, 1

(7)



STATE OF NEW MEXICO
ENERGY AND MINERALS DEPARTMENT
OIL CONSERVATION DIVISION
AZTEC DISTRICT OFFICE

Exhibit 3

GARREY CARRUTHERS
GOVERNOR

1000 RIO BRAZOS ROAD
AZTEC, NEW MEXICO 87410
(505) 334-6178

March 16, 1987

Mr. A.L. Dawsey
Northcreek Place
9451 L.B.J. Freeway, Suite 210
Dallas, Texas 75243

Re: Elvado #1 N-11-27N-1E
Elvado #2 I-11-27N-1E

Dear Mr. Dawsey:

A recent field inspection reveals that the referenced wells have been drilled. You have not filed spud notices and sundry reports on casing and cementing operations, in violation of Rule 1103.

The inspection also revealed that you drilled the wells without adequate pits and mud apparently ran down hillside unchecked during drilling operations, in violation of Rule 105. You also have an unreported oil spill at the Elvado #1, in violation of Rule 116.

You are hereby directed to suspend all drilling, completion and production operations until delinquent reports have been filed, oil and mud spills have been cleaned up, and until further notice from this office. Failure to comply will result in a case being called for A.L. Dawsey and all other interested parties to appear and show cause why the Elvado #1 and the Elvado #2, should not be plugged and abandoned in accordance with Division approved plugging programs and possible fines. We also require copies of any logs and temperature surveys.

If you have any questions, you may call me at 505-334-6178.

Yours truly,

Charles Gholson
Deputy Oil & Gas Inspector

CG/dj

xc: William J. LeMay
Jeff Taylor
~~Well-Files~~
Dixon Sandoval - Jic. Tribe, Dulce, NM

8

APPLICATION FOR PLUGGING

1. A. L. Dawsey,
(hereinafter called "operator") is the operator of the
El Vado #1 and El Vado #2 located
N-11-27N-1E I-11-27N-1E
Rio Arriba County, New Mexico.

2. A. L. Dawsey, as operator,
has posted ^{two}~~one~~ ~~well~~ (~~blank~~) (cash) (~~surety~~) bond in
the amount of \$5,000.00 each in compliance with Section
70-2-14 N.M.S.A. 1978 and Rule 101 of the Rules and
Regulations of the Oil Conservation Division, which bond is
conditioned upon compliance with the Statutes of the State
of New Mexico and the Rules and Regulations of the Division
with respect to the proper plugging and abandonment of the
well(s) operated by said operator.

(Alt. 1) 3. _____ is surety on
said bond.

(Alt. 2) 3. _____ is holding savings
account No. _____.

(Alt. 3) 3. Operator has deposited with First National Bank of
Albuquerque

on June 27, 1986 the sum of \$ 10,000.00 in Certificate
of Deposit or ~~XXXXXXXXXXXXXXXXXXXX~~ No. CD 301117209 and has
assigned said account to the Oil Conservation Division as
security for said bond. Bond numbers SCB-003 and SCB-002.
The certificate of deposit was released by First National Bank of
Albuquerque July 9, 1987.

(Alt. 1) 4. The El Vado #1 and #2 ^{have} ~~not~~ not produced
hydrocarbon substance for more than six months, and no
permit for temporary abandonment has been requested by the
operator or approved by the Division.

(Alt. 2) 4. Operator has previously obtained an approved permit
for temporary abandonment of said well, but said permit and
any extensions thereof has expired more than six months
prior to the filing of this application and the
_____ well has not produced hydrocarbons
since the expiration of said permit.

5. By virtue of the failure to obtain production or
to have an approved current temporary abandonment permit,
the _____ El Vado #1 and #2 _____ wells ~~are~~ are
presumed to have been abandoned.

6. By authority of Section 70-2-12 N.M.S.A. 1978, the
Rules and Regulations of the Division require wells no
longer productive or capable of production to be properly
plugged.

7. Demand has been made upon the operator to either place said well to beneficial use or properly plug and abandon the same and the Operator has failed to do so.

WHEREFORE, The Supervisor of District Three of the Oil Conservation Division applies to the Director to enter an order:

1. Determining whether or not the El Vado #1 and #2 wells should be plugged in accordance with a Division-approved plugging program;

2. Upon determination that said well should be plugged directing A. L. Dawsey as Operator (and First National Bank of Albuquerque as surety) to plug said El Vado #1 and #2 well within 45 days of the date of the Director's order.

3. Further ordering that if operator (or surety) fail to plug and abandon said well as ordered by the Director, that the Division be authorized to plug said well and to forfeit said bond, and further authorizing the Division to recover from the Operator any costs of plugging in excess of the amount of the bond.



STATE OF NEW MEXICO
ENERGY, MINERALS and NATURAL RESOURCES DEPARTMENT
OIL CONSERVATION DIVISION
AZTEC DISTRICT OFFICE

1000 RIO BRAZOS ROAD
AZTEC, NEW MEXICO 87410
(505) 334-6178

CERTIFIED MAIL

Letter Returned

September 10, 1990

Mr. A. L. Dawsey
Northcreek Place
9451 LBJ Freeway
Suite 210
Dallas, TX 75243

RE: Plugging El Vado #1, N-11-27N-01E
El Vado #2, I-11-17N-01E

Dear Mr. Dawsey:

The above referenced wells have been inactive for approximately four years. The New Mexico Oil Conservation Division directs the operator of record A. L. Dawsey to initiate plugging operations. Plugging shall be in accordance with Rules 201, 202 and 204 of the Division.

If plugging operations are not initiated within 15 days, the Oil Conservation Division will call a show cause hearing to force the plugging of the above referenced wells at the sole cost and responsibility of the operator.

Yours truly,

Denny G. Foust
Deputy Oil & Gas Inspector
NMOCD District III

DGF:sh

cc: Bob Stovall
Well File



STATE OF NEW MEXICO
ENERGY, MINERALS and NATURAL RESOURCES DEPARTMENT
OIL CONSERVATION DIVISION
AZTEC DISTRICT OFFICE

1000 RIO BRAZOS ROAD
AZTEC, NEW MEXICO 87410
(505) 334-6178

October 11, 1990

Robert G. Stovall
General Counsel
Oil Conservation Division
P.O. Box 2088
Santa Fe, NM 87504-2088

RE: A. L. Dawsey
El Vado #1, N-11-27N-01E
El Vado #2, I-11-27N-01E

Dear Bob:

Please docket a case calling for A. L. Dawsey and all other interested parties to appear and show cause why the El Vado #1, located 610 FSL and 2000 FWL Section 11-T27N-R01E and El Vado #2, located 1770 FSL and 970 FEL Section 11-T27N-R01E, both in Rio Arriba County, should not be plugged and abandoned in accordance with a Division approved plugging program. Cash bonds are held by First National Bank of Albuquerque.

These wells were drilled to unreported depths in 1986. Both wells are apparently cased. Neither well has sold hydrocarbons. A field trip on 10-5-90 indicates no recent activity. A certified letter to A. L. Dawsey at our last address of record was returned Forwarding Order Expired.

Yours truly,

Denny G. Foust
Deputy Oil & Gas Inspector
NMOCD District III

DGF/sh

cc: Well Files

13



STATE OF NEW MEXICO
ENERGY, MINERALS and NATURAL RESOURCES DEPARTMENT
OIL CONSERVATION DIVISION
AZTEC DISTRICT OFFICE

1000 RIO BRAZOS ROAD
AZTEC, NEW MEXICO 87410
(505) 334-6178

CERTIFIED
MAIL

November 20, 1990

Mr. A. L. Dawsey
4925 Greenville
One Energy Square
Suite 1280
Dallas, TX 75206

RE: Plugging ~~El Vado #1~~, N-11-27N-01E
El Vado #2, I-11-17N-01E

Dear Mr. Dawsey:

The above referenced wells have been inactive for approximately four years. The New Mexico Oil Conservation Division directs the operator of record A. L. Dawsey to initiate plugging operations. Plugging shall be in accordance with Rules 201, 202 and 204 of the Division.

If plugging operations are not initiated within 30 days, the Oil Conservation Division will call a show cause hearing to force the plugging of the above referenced wells at the sole cost and responsibility of the operator.

Yours truly,

A handwritten signature in cursive script, reading "Denny G. Foust".

Denny G. Foust
Deputy Oil & Gas Inspector
NMOCD District III

DGF:sh

cc: Bob Stovall
Well File



STATE OF NEW MEXICO

ENERGY, MINERALS and NATURAL RESOURCES DEPARTMENT

OIL CONSERVATION DIVISION
AZTEC DISTRICT OFFICE

*The House Bill
DRUG FREE
It's a Matter of Mind
1991*

BRUCE KING
GOVERNOR

ANITA LOCKWOOD
CABINET SECRETARY

1000 RIO BRAZOS ROAD
AZTEC, NEW MEXICO 87410
(505) 334-6178

June 15, 1992

Ms. Florene Davidson
Oil Conservation Division
PO Box 2088
Santa Fe NM 87504-2088

RE: Al Dawsey
El Vado #1, N-11-27N-01E
El Vado #2, I-11-27N-01E

Dear Florene:

The referenced wells were drilled in 1986 to a depth of about 1600 feet. They were drilled without a permit and no subsequent reports were filed. Five Thousand Dollars (\$5,000.00) cash bonds are held with First National Bank of Albuquerque.

Please docket a case calling for Al Dawsey and all other interested parties to appear and show cause why the El Vado #1, located 610' from the south line and 2000' from the west line of section 11, township 27 north, range 1 east and the El Vado #2, located 1770' from the south line and 970' from the east line of section 11, township 27 north, range 1 east, should not be plugged and abandoned in accordance with a Division approved plugging program.

Yours Truly,

Charles Gholson
Deputy Oil & Gas Inspector

CG/sh

XC: Al Dawsey, 4925 Greenville One Energy Square, Suite 1280, Dallas, TX 75206
Well File
DKF File
CG File



STATE OF NEW MEXICO
ENERGY, MINERALS and NATURAL RESOURCES DIVISION
OIL CONSERVATION DIVISION
AZTEC DISTRICT OFFICE

BRUCE KING
GOVERNOR

ANITA LOCKWOOD
CABINET SECRETARY

1000 RIO BRAZOS ROAD
AZTEC, NEW MEXICO 87410
(505) 334-6178

March 23, 1993

Mr. Robert Stovall
Oil Conservation Division
PO Box 2088
Santa Fe NM 87504-2088

RE: A. L. Dawsey
El Vado #1, N-11-27N-01E
El Vado #2, I-11-27N-01E

Dear Bob:

The referenced wells were drilled in 1986 to a depth of about 1600 feet. They were drilled without a permit and no subsequent reports were filed. Five thousand dollars, \$5,000, cash bonds are held with First National Bank of Albuquerque.

Please docket a case calling for A. L. Dawsey and all other interested parties to appear and show cause why the El Vado #1, located 610 feet from the south line and 2000 feet from the west line of Section 11, Township 27 North, Range 1 East and the El Vado #2, located 1770 feet from the south line and 970 feet from the east line of Section 11, Township 27 North, Range 1 East, should not be plugged and abandoned in accordance with a division approved plugging program.

Yours truly,

Charles Gholson
Deputy Oil & Gas Inspector

CG/sh

xc: Well Files

Certified: P-987-892-097

December 22, 1994

A. L. Dawsey
4925 Greenville
One Energy Sq Ste 1280
Dallas TX 75206

First National Bank of Albuquerque
PO BOX 1305
Albuquerque NM 87103

RE: El Vado #1, N-11-27N-01E, API #30-039-24053

Dear Mr. Dawsey:

The referenced well is in violation of Rule 201.

You are hereby directed to plug and abandon this well or bring it into compliance with Rule 203 for temporary abandonment within 30 days.

If you fail to bring this well into compliance we will schedule a show cause hearing to plug this well using the bond.

Sincerely,



Johnny Robinson
Deputy Oil & Gas Inspector

cc: Rand Carroll
Well file
First National Bank in Albuquerque



STATE OF NEW MEXICO
ENERGY, MINERALS AND NATURAL RESOURCES DEPARTMENT
OIL CONSERVATION DIVISION
AZTEC DISTRICT OFFICE



GARY E. JOHNSON
GOVERNOR

JENNIFER A. SALISBURY
CABINET SECRETARY

1000 RIO BRAZOS ROAD
AZTEC, NEW MEXICO 87410
(505) 334-6178 FAX: (505) 334-6170

A.L. Dawsey
El Vado #1
N-11-27N-1E
30-039-24055

Downhole Equipment
Unknown

1. Check road conditions for any road work needed.
2. Check anchors & prepare location.
3. R.U. Service unit. Kill well if necessary. Nipple down well head . Nipple up BOP & stripper head. ~~+~~ Check for 7' surge .
4. Pull & lay down production equipment.
5. Go in hole with work string to T.D. appx. ¹⁴¹⁰~~1650~~ ft. & spot cement plug to 925 Ft. WOC & tag cement. If plug is in place go to step 6, if not fill to 925 ft.
6. Test casing.
7. Perforate 4 1/2 csg. at 250 Ft., establish circulation up BH & circulate cement to surface.
8. Set dryhole marker, level & restore location to OCD requirements.

OPERATOR A.L. Dawsey		PROPERTY NAME El Vado		WELL NO. 1
DATE 2-3-95	LOCATION ULSTR) N-11-27N-1E		FOOTAGE 610FSL 2000 FWL	
API NO. 30-039-24055		POOL Wildcat Dakota		

Tops		No Cement	<div style="text-align: right;"> 7" 110' Circ ? </div>
Gallup	975 Ft.		
Mancos			
Point Lookout			
Menefee			
Cliffhouse			
Picture Cliffs			
Fruitland			
Kirtland			
<p>CASING RECORD:</p> <p>7" 23# Csg. At 110 ft. ??? pulled ? <u>Did not cement</u></p> <p>CementCirculated</p> <p>4 1/2 9.5# at ^{1410'}1650 FT.??? circ.</p> <p>Cement Circulated</p> <p>No completion report cement information is from permit to drill. ????</p> <p>Lost circ. while setting bottom plug. Rn 4 1/2 csg. Tg. cement @ 1410' circ. cement to surf.</p>		<div style="text-align: right;"> 4 1/2 csg. set @ 1410' + circ. 4 1/2 csg. 1650' Circ. ? 19 </div>	



A L Dawsey El Vado #1
N-11-27N-1E



STATE OF NEW MEXICO
ENERGY, MINERALS AND NATURAL RESOURCES DEPARTMENT
OIL CONSERVATION DIVISION
AZTEC DISTRICT OFFICE



Exhibit 5

GARY E. JOHNSON
GOVERNOR

JENNIFER A. SALISBURY
CABINET SECRETARY

1000 RIO BRAZOS ROAD
AZTEC, NEW MEXICO 87410
(505) 334-6178 FAX: (505) 334-6170

Certified: P-987-892-097

December 22, 1994

A. L. Dawsey
4925 Greenville
One Energy Sq Ste 1280
Dallas TX 75206

First National Bank of Albuquerque
PO BOX 1305
Albuquerque NM 87103

RE: El Vado #1, N-11-27N-01E, API #30-039-24053

Dear Mr. Dawsey:

The referenced well is in violation of Rule 201.

You are hereby directed to plug and abandon this well or bring it into compliance with Rule 203 for temporary abandonment within 30 days.

If you fail to bring this well into compliance we will schedule a show cause hearing to plug this well using the bond.

Sincerely,

Johnny Robinson
Deputy Oil & Gas Inspector

cc: Rand Carroll
Well file
First National Bank in Albuquerque

21



STATE OF NEW MEXICO
ENERGY, MINERALS AND NATURAL RESOURCES DEPARTMENT

OIL CONSERVATION DIVISION
AZTEC DISTRICT OFFICE

Exhibit 4

GARY E. JOHNSON
GOVERNOR

JENNIFER A. SALISBURY
CABINET SECRETARY

1000 RIO BRAZOS ROAD
AZTEC, NEW MEXICO 87410
(505) 334-6178

February 6, 1995

Rand Carroll
General Counsel
Energy Minerals & Natural Resources Dept
2040 S Pacheco
Santa Fe NM 87505

RE: A L Dawsey, El Vado #1, N-11-27N-01E, #30-039-24055
El Vado #2, I-11-27N-01E, #30-039-24053

Dear Rand:

A L Dawsey received the certified letter directing him to P&A or TA the above wells within 30 days. We have had no response from the operator as to his intentions for the wells.

Please docket a case calling A L Dawsey, First National Bank of Albuquerque and all other interested parties to appear and show cause why the El Vado #1, located 610' FSL, 2000' FWL of 11-27N-01E and the El Vado #2 located 1770' FSL, 970" FEL of 11-27N-01E should not be plugged and abandoned according to a Division approved plugging program.

The First National Bank of Albuquerque held bonds SCB #2 and SCB #3 (CD301117209) but as I understand it they released these bonds without OCD approval.

Sincerely,

Johnny Robinson
Deputy Oil & Gas Inspector

JR/sh

cc: well files
JR files

Exhibit #1
27