



STATE OF NEW MEXICO  
ENERGY, MINERALS AND NATURAL RESOURCES DEPARTMENT  
OIL CONSERVATION DIVISION  
AZTEC DISTRICT OFFICE

DRUG FREE  
It's a State of Mind

GARY E. JOHNSON  
GOVERNOR

JENNIFER A. SALISBURY  
CABINET SECRETARY

1000 RIO BRAZOS ROAD  
AZTEC, NEW MEXICO 87411  
(505) 334-6178 FAX: (505) 334-6170

A.L.Dawsey El Vado # 1 & # 2

Exhibit #1

- A- Map
- B- C101 Permit to drill
- C- C102 Dedication plat
- D- C103 NIT to perforate & test
- E- Notes in well file made by Charles Gholson

Exhibit # 2

Copy of approval for a one well bond ( bond released by bank )

Exhibit # 3

Copies of well file. Including letters to operator notifying operator of noncompliance.

Exhibit # 4

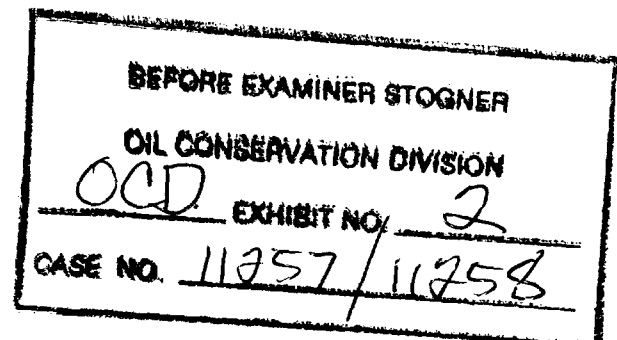
- A- Plugging procedure
- B- Wellbore schematic
- C- Picture of well

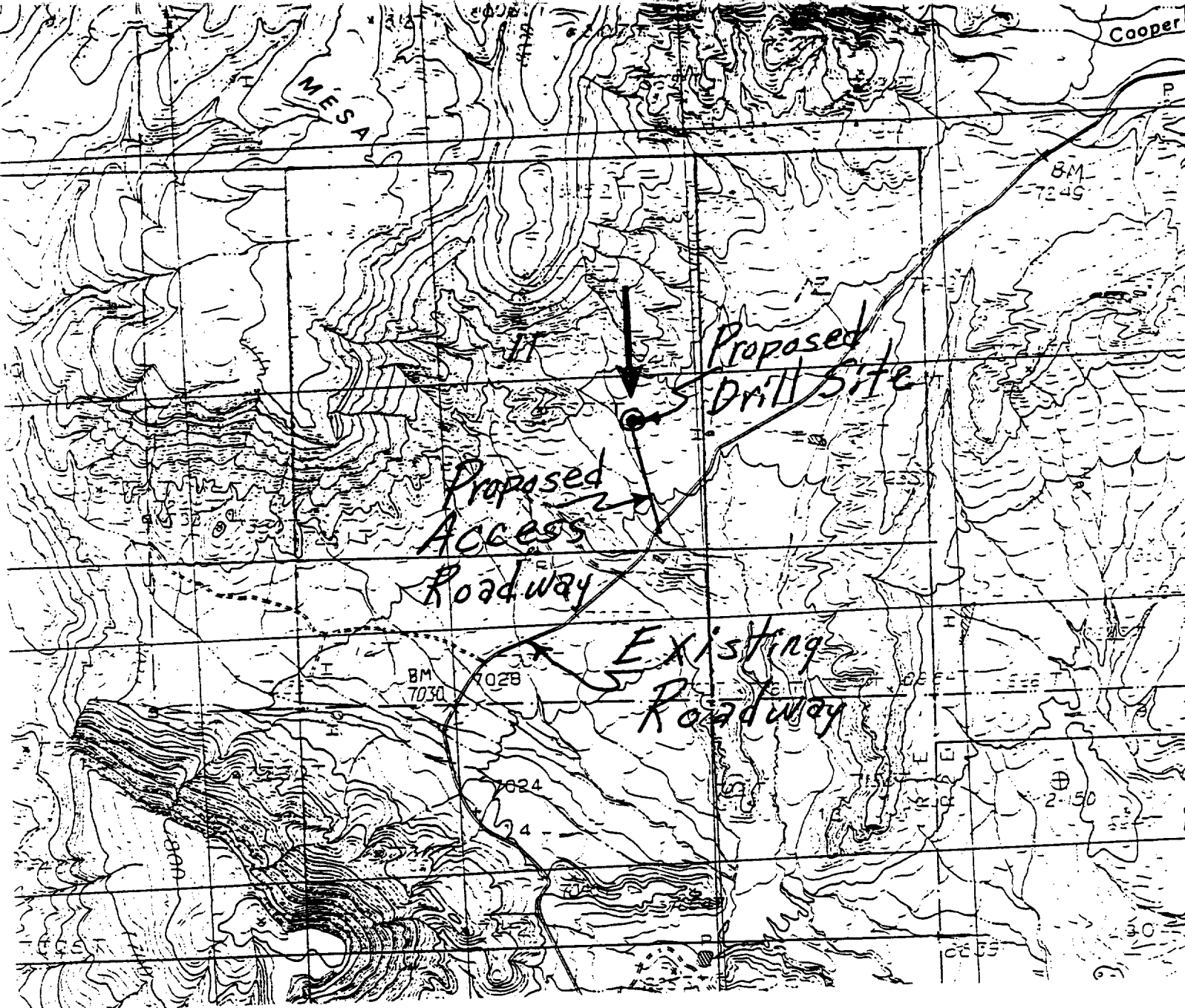
Exhibit # 5

Letter to A.L.Dawsey to notify them of violation of rule 201

Exhibit # 6

Letter to Rand Carroll requesting show cause hearing.





RECEIVED  
JUN 17 1986  
OIL COMPANY  
D.B.

Petro-Tech., Inc.  
Cooper-Neal Ranch  
El Vado No. 2  
1770' FSL & 970' FEL Sec. 11-27N-1E  
Rio Arriba County, New Mexico

Exhibit 1

2

APPROVED	
DATE	
BY	
NAME	
OFFICE	
OPERATION	

APPLICATION FOR PERMIT TO DRILL, DEEPEN, OR PLUG BACK

Type of Work

DRILL ☒

DEEPEN ☐

PLUG BACK ☐

Type of Well

OIL ☒

GAS ☐

OTHER

SINGLE ☒

MULTIPLE ☐

Name of Operator

A. L. DAWSEY

Address of Operator

Northcreek Pl., 9451 LBJ, Ste 210, Dallas, Texas 75243

Location of Well

UNIT LETTER II

LOCATED 350/1770

FEET FROM THE WEST SOUTH LINE  
ne 1/4 se 1/4

FEET FROM THE SOUTH

LINE OF SEC. 11

TWP. 27 N

R. 1 E

7. Well agreement name

Cooper Neal Ranch

8. Farm or Lease Name ELI  
Cooper Neal Ranch

9. Well No.

2

10. Field and Pool, or Village  
East Puerto Chiquito  
MILANES

12. County

Rio Arriba

19. Proposed Depth

1500

19A. Formation

Mancos - Gallup

19B. History of

Air

21A. Kind & Status Prop. Bond

Single Well - Appr

21B. Drilling Contractor

Stan Co

22. Approx. Date Work will

June 1, 1986

PROPOSED CASING AND CEMENT PROGRAM

SIZE OF HOLE	SIZE OF CASING	WEIGHT PER FOOT	SETTING DEPTH	SACKS OF CEMENT	EST. 10
8 3/4	7	23#	300'	50	Surface
6 1/8	4 1/2	9 1/2#	1500'	<u>Packer</u>	

\* Packer cannot be used  
in place of cement.

Drill to 300' and set and cement 7" casing. Drill 6 1/8 hole to approximately 1500'.  
If production found 4 1/2" casing will be set utilizing packer to seal off above  
productive zone.

Blow out prevention equipment will be used.

APPROVAL EXPIRES 1-2-87  
UNLESS DRILLING IS COMMENCED.  
SPUD NOTICE MUST BE SUBMITTED  
WITHIN 10 DAYS.

JUN 11 1986  
OIL CON. DIV.  
DIST. 9

ABOVE SPACE DESCRIBE PROPOSED PROGRAM: IF PROPOSAL IS TO DEEPEN OR PLUG BACK, GIVE DATA ON PRESENT PRODUCTIVE ZONE AND PROPOSED NEW ZONE. GIVE BLOWOUT PREVENTER PROGRAM, IF ANY.

I hereby certify that the information above is true and complete to the best of my knowledge and belief.

Signed A. L. Dawsey Title A. L. DAWSEY - OWNER Date May 19, 1986

(This space for State Use)

PROVED BY ORIGINAL SIGNED BY ERNIE BUSCH

TITLE

DEPUTY OIL & GAS INSPECTOR, DIST. #3

DATE

JUL 07 1986

CONDITIONS OF APPROVAL, IF ANY:

Hold C-104 for NSL

\* Please note change

(3)

# WELL LOCATION AND ACREAGE DEDICATION PLAT

Supersedes Form  
Effective 1-1-65

All distances must be from the outer boundaries of the Section.

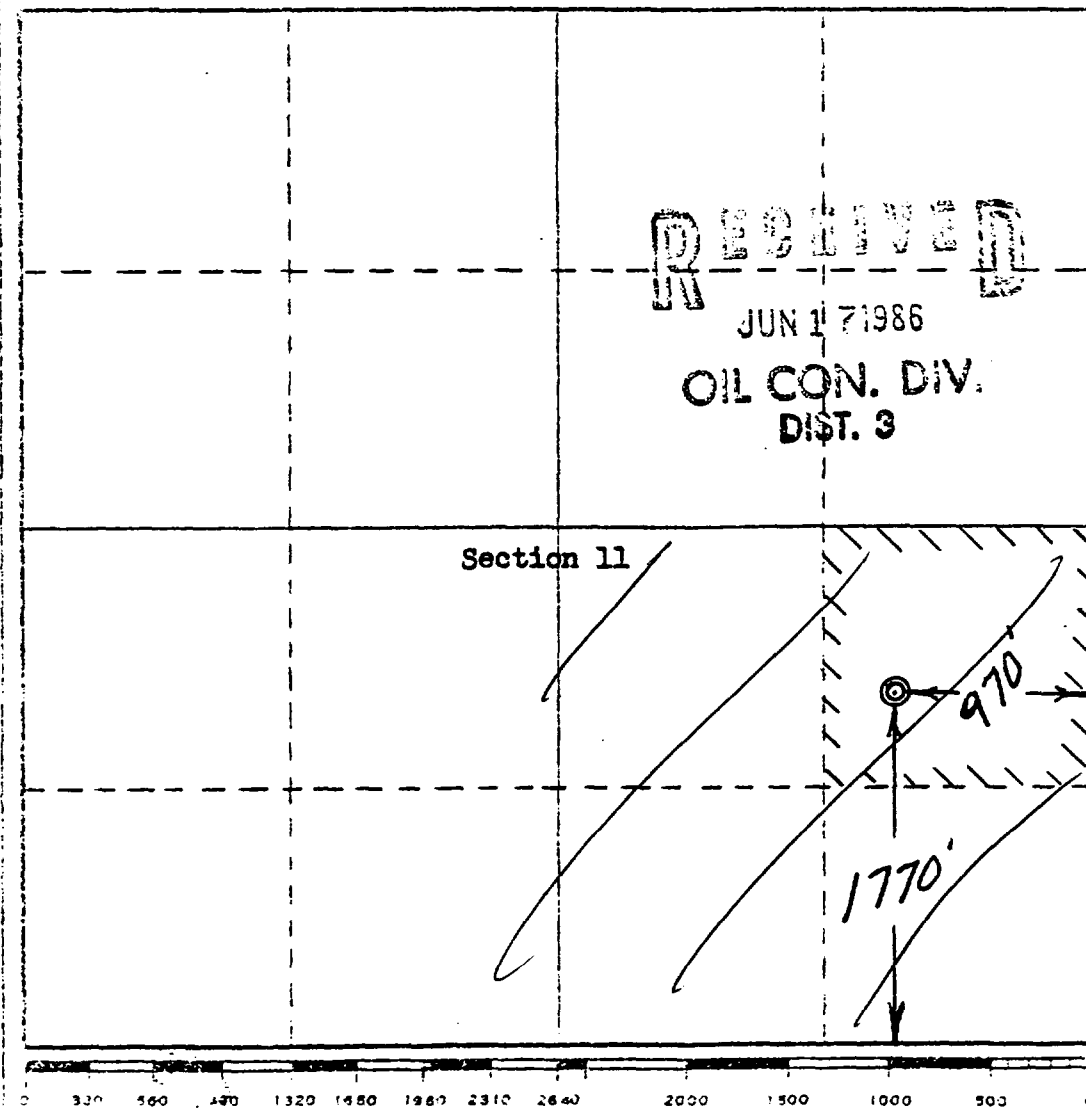
Operator <b>Petro-Tech., Inc.</b>			Lease <b>Cooper-Hood Ranch EL VADO</b>		Well No. <b>El Vado No. 2</b>
Well Letter <b>I</b>	Section <b>11</b>	Township <b>27 North</b>	Range <b>1 East</b>	County <b>Rio Arriba</b>	
Section Footage Location of Well:					
<b>1770</b>	feet from the <b>South</b>	line and	<b>970</b>	feet from the <b>East</b>	line
Ground Level Elev. <b>7157</b>	Producing Formation <b>Mancos</b>		Pro. <b>East Puerto Chiquito</b> <b>Undesignated</b>		Dedicated Acreage <b>40 160</b> Acres

1. Outline the acreage dedicated to the subject well by colored pencil or hatchure marks on the plat below.
2. If more than one lease is dedicated to the well, outline each and identify the ownership thereof (both as to working interest and royalty).
3. If more than one lease of different ownership is dedicated to the well, have the interests of all owners been consolidated by communitization, unitization, force-pooling, etc?

☐ Yes ☐ No If answer is "yes," type of consolidation \_\_\_\_\_

If answer is "no," list the owners and tract descriptions which have actually been consolidated. (Use reverse side of this form if necessary.) \_\_\_\_\_

No allowable will be assigned to the well until all interests have been consolidated (by communitization, unitization, forced-pooling, or otherwise) or until a non-standard unit, eliminating such interests, has been approved by the Commission.



## CERTIFICATION

I hereby certify that the information contained herein is true and complete to the best of my knowledge and belief.

Name *A. L. Dawsey*  
 Position Representative of  
A. L. Dawsey  
 Company  
A. L. Dawsey  
 Date  
June 17, 1986

I hereby certify that the well location shown on this plat was plotted from field notes of actual surveys made by me or under my supervision, and that the same is true and correct to the best of my knowledge and belief.

Date Surveyed  
June 13, 1986  
 Registered Professional Engineer  
 and Land Surveyor  
C. L. Poteet  
 Certificate No. 3074  
 State of New Mexico

## OIL CONSERVATION DIVISION

P. O. BOX 2088

SANTA FE, NEW MEXICO 87501

Form C-1  
Revised

NO. OF COPIES RECEIVED		
DISTRIBUTION		
SANTA FE		
FILE		
U.S.G.S.		
LAND OFFICE		
OPERATOR		

5a. Indicate Type of Lease  
State ☐ Federal ☐

5. State Oil & Gas Lease No.

## SUNDRY NOTICES AND REPORTS ON WELLS

(DO NOT USE THIS FORM FOR PROPOSALS TO DRILL OR TO DEEPEN OR PLUG BACK TO A DIFFERENT RESERVOIR.  
USE "APPLICATION FOR PERMIT - 1" (FORM C-101) FOR SUCH PROPOSALS.)

1. <input checked="" type="checkbox"/> OIL WELL <input type="checkbox"/> GAS WELL <input type="checkbox"/> OTHER-	7. Unit Agreement Name Cooper Neal Ran
2. Name of Operator A. L. Dawsey	8. Farm or Lease Name El Vado
3. Address of Operator North Creek Pl., 9651 LBJ, Ste 210, Dallas, Texas 75243	9. Well No. 2
4. Location of Well UNIT LETTER <u>I</u> <u>1770</u> FEET FROM THE <u>South</u> LINE AND <u>970</u> FEET FROM THE <u>East</u> LINE, SECTION <u>11</u> TOWNSHIP <u>27H</u> RANGE <u>1E</u> NMPM.	10. Field and Pool, or Wildcat Wildcat
15. Elevation (Show whether DF, RT, GR, etc.) 7157 GL	12. County Rio Arriba

16.

Check Appropriate Box To Indicate Nature of Notice, Report or Other Data

NOTICE OF INTENTION TO:

SUBSEQUENT REPORT OF:

PERFORM REMEDIAL WORK ☐  
TEMPORARILY ABANDON ☐  
PULL OR ALTER CASING ☐

PLUS AND ABANDON ☐  
CHANGE PLANS ☐

REMEDIAL WORK ☐  
COMMENCE DRILLING OPNS. ☒  
CASING TEST AND CEMENT JOBS ☐  
OTHER ☐

ALTERING CASING  
PLUS AND ABANDONMENT

OTHER Perforate and test

17. Describe Proposed or Completed Operations (Clearly state all pertinent details, and give pertinent dates, including estimated date of starting any work) SEE RULE 1103.

RECEIVED  
OCT 17 1986  
OIL CON. DIV.  
DIST. 3

18. I hereby certify that the information above is true and complete to the best of my knowledge and belief.

SIGNED

TITLE Operator

DATE

Original Signed by FRANK T. CHAVEZ

APPROVED BY

TITLE SUPERVISOR DISTRICT # 3

DATE

CONDITIONS OF APPROVAL, IF ANY:

5

Notes from Charles Gholson

AL Dawsey El Vado #2

I-11-27N-1E

Moved rig to El Vado #2. Drilled  $8\frac{3}{4}$  hole to 180 ft.  
Hit  $H_2O$ . Ran 7" csg. Did not cement. Hole got wet at  
300 ft. Came out of hole & skidded rig 10' South.  
Drilled  $8\frac{3}{4}$  hole with air to 300'. Got wet. Ran 7"  
to 320 ft. Circulated cement to surface. w.o.c.  
Nipped up, pressure test 7" OK. Drilled with mist  
to about 1600 ft. Came out of hole & logged w/ SOWEST  
Surveys. Ran  $4\frac{1}{2}$ " to TD & cemented w/ Cementers  
Inc. Circulated Cmt.

original hole filled with cuttings.

Exhibit 2

50 YEARS



1935 - 1985

POST OFFICE BOX 2088  
STATE LAND OFFICE BUILDING  
SANTA FE, NEW MEXICO 87501  
(505) 827-5800



TONEY ANAYA  
GOVERNOR

STATE OF NEW MEXICO  
ENERGY AND MINERALS DEPARTMENT  
OIL CONSERVATION DIVISION

July 14, 1986

Mr. A. L. Dawsey  
9451 LBJ Freeway  
Suite 210  
Dallas, Texas 75243

Re: \$5,000 One-Well Cash Bond  
A. L. Dawsey, Principal  
First National Bank of Albuquerque;  
1770' FSL and 970' FEL of Sec. 11,  
T-27-N, R-1-E, Rio Arriba County; 5,000'  
Bond No. ~~OCD~~-002  
SCB

Dear Mr. Dawsey:

The Oil Conservation Division hereby approves the  
above-referenced one-well cash bond effective July 7,  
1986.

Sincerely,

R. L. STAMETS,  
Director

dr/

cc: Oil Conservation Division  
Aztec, New Mexico

Elvado 2

JUL 15 1986  
OIL CON. DIV.  
DIST. 3

7

STATE OF NEW MEXICO  
ENERGY AND MINERALS DEPARTMENT  
OIL CONSERVATION DIVISION

Exhibit 3

IN THE MATTER OF THE HEARING CALLED  
BY THE OIL CONSERVATION DIVISION FOR  
THE PURPOSE OF CONSIDERING:

CASE NO. 8990  
Order No. R-8314

APPLICATION OF A. L. DAWSEY, JR. FOR  
AN UNORTHODOX OIL WELL LOCATION, RIO  
ARRIBA COUNTY, NEW MEXICO.

ORDER OF THE DIVISION

BY THE DIVISION:

RECEIVED  
SEP 24 1986  
OIL CON. DIV.  
DIST. 3

This cause came on for hearing at 8:15 a.m. on September 17, 1986, at Santa Fe, New Mexico, before Examiner David R. Catanach.

NOW, on this 22nd day of September, 1986, the Division Director, having considered the testimony, the record, and the recommendations of the Examiner, and being fully advised in the premises,

FINDS THAT:

- (1) Due public notice having been given as required by law, the Division has jurisdiction of this cause and the subject matter thereof.
- (2) The applicant, A. L. Dawsey, Jr., seeks approval of an unorthodox oil well location 1770 feet from the South line and 970 feet from the East line of Section 11, Township 27 North, Range 1 East, NMPM, to test the Mancos formation, Undesignated East Puerto Chiquito-Mancos Oil Pool, Rio Arriba County, New Mexico.
- (3) The SE/4 of said Section 11 is to be dedicated to the well.
- (4) Geologic evidence presented by the applicant at the hearing indicated that a well at said unorthodox location would encounter the natural fracture system within the Mancos formation, thereby better enabling the applicant to produce the oil underlying the proration unit.
- (5) No offset operator objected to the proposed unorthodox location.

1770/s  
970/E

(8)



(6) Approval of the subject application will afford the applicant the opportunity to produce its just and equitable share of the oil in the affected pool, will prevent the economic loss caused by the drilling of unnecessary wells, avoid the augmentation of risk arising from the drilling of an excessive number of wells, and will otherwise prevent waste and protect correlative rights.

IT IS THEREFORE ORDERED THAT:

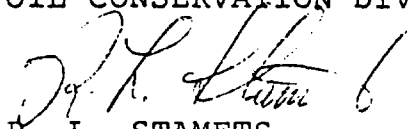
(1) The application of A. L. Dawsey, Jr. for an unorthodox oil well location for the Mancos formation is hereby approved for a well to be located at a point 1770 feet from the South line and 970 feet from the East line of Section 11, Township 27 North, Range 1 East, NMPM, Undesignated East Puerto Chiquito-Mancos Oil Pool, Rio Arriba County, New Mexico.

(2) The SE/4 of said Section 11 shall be dedicated to the above-described well.

(3) Jurisdiction of this cause is retained for the entry of such further orders as the Division may deem necessary.

DONE at Santa Fe, New Mexico, on the day and year hereinabove designated.

STATE OF NEW MEXICO  
OIL CONSERVATION DIVISION

  
R. L. STAMETS,  
Director

S E A L

⑨



STATE OF NEW MEXICO  
ENERGY AND MINERALS DEPARTMENT  
OIL CONSERVATION DIVISION  
AZTEC DISTRICT OFFICE

GARREY CARRUTHERS  
GOVERNOR

1000 RIO BRAZOS ROAD  
AZTEC, NEW MEXICO 87410  
(505) 334-6178

March 16, 1987

Mr. A.L. Dawsey  
Northcreek Place  
9451 L.B.J. Freeway, Suite 210  
Dallas, Texas 75243

Re: Elvado #1 N-11-27N-1E  
Elvado #2 I-11-27N-1E

Dear Mr. Dawsey:

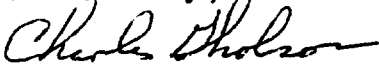
A recent field inspection reveals that the referenced wells have been drilled. You have not filed spud notices and sundry reports on casing and cementing operations, in violation of Rule 1103.

The inspection also revealed that you drilled the wells without adequate pits and mud apparently ran down hillside unchecked during drilling operations, in violation of Rule 105. You also have an unreported oil spill at the Elvado #1, in violation of Rule 116.

You are hereby directed to suspend all drilling, completion and production operations until delinquent reports have been filed, oil and mud spills have been cleaned up, and until further notice from this office. Failure to comply will result in a case being called for A.L. Dawsey and all other interested parties to appear and show cause why the Elvado #1 and the Elvado #2, should not be plugged and abandoned in accordance with Division approved plugging programs and possible fines. We also require copies of any logs and temperature surveys.

If you have any questions, you may call me at 505-334-6178.

Yours truly,

  
Charles Gholson  
Deputy Oil & Gas Inspector

CG/dj

xc: William J. LeMay  
Jeff Taylor  
Well Files  
Dixon Sandoval - Jic. Tribe, Dulce, NM

(10)

APPLICATION FOR PLUGGING

1. A. L. Dawsey,  
(hereinafter called "operator") is the operator of the  
El Vado #1 and El Vado #2 located  
N-11-27N-1E I-11-27N-1E,  
Rio Arriba County, New Mexico.

2. A. L. Dawsey, as operator,  
has posted <sup>two</sup>~~one~~ (one well) (~~5111111~~) (cash) (~~surety~~) bond in  
the amount of \$5,000.00 each in compliance with Section  
70-2-14 N.M.S.A. 1978 and Rule 101 of the Rules and  
Regulations of the Oil Conservation Division, which bond is  
conditioned upon compliance with the Statutes of the State  
of New Mexico and the Rules and Regulations of the Division  
with respect to the proper plugging and abandonment of the  
well(s) operated by said operator.

(Alt. 1) 3. \_\_\_\_\_ is surety on  
said bond.

(Alt. 2) 3. \_\_\_\_\_ is holding savings  
account No. \_\_\_\_\_.

(Alt. 3) 3. Operator has deposited with First National Bank of  
Albuquerque

on June 27, 1986 the sum of \$ 10,000.00 in Certificate  
of Deposit or ~~XXXXXXXXXXXXXXXXXXXX~~ No. CD 301117209 and has  
assigned said account to the Oil Conservation Division as  
security for said bond. Bond numbers SCB-003 and SCB-002.  
The certificate of deposit was released by First National Bank of  
Albuquerque July 9, 1987.

(Alt. 1) 4. The El Vado #1 and #2 <sup>have</sup> ~~not~~ not produced  
hydrocarbon substance for more than six months, and no  
permit for temporary abandonment has been requested by the  
operator or approved by the Division.

(Alt. 2) 4. Operator has previously obtained an approved permit  
for temporary abandonment of said well, but said permit and  
any extensions thereof has expired more than six months  
prior to the filing of this application and the  
\_\_\_\_\_ well has not produced hydrocarbons  
since the expiration of said permit.

5. By virtue of the failure to obtain production or  
to have an approved current temporary abandonment permit,  
the \_\_\_\_\_ El Vado #1 and #2 \_\_\_\_\_ wells ~~is~~ are  
presumed to have been abandoned.

6. By authority of Section 70-2-12 N.M.S.A. 1978, the  
Rules and Regulations of the Division require wells no  
longer productive or capable of production to be properly  
plugged.

7. Demand has been made upon the operator to either place said well to beneficial use or properly plug and abandon the same and the Operator has failed to do so.

WHEREFORE, The Supervisor of District Three of the Oil Conservation Division applies to the Director to enter an order:

1. Determining whether or not the El Vado #1 and #2 wells should be plugged in accordance with a Division-approved plugging program;

2. Upon determination that said well should be plugged directing A. L. Dawsey as Operator (and First National Bank of Albuquerque as surety) to plug said El Vado #1 and #2 wells within 45 days of the date of the Director's order.

3. Further ordering that if operator (or surety) fail to plug and abandon said well as ordered by the Director, that the Division be authorized to plug said well and to forfeit said bond, and further authorizing the Division to recover from the Operator any costs of plugging in excess of the amount of the bond.



STATE OF NEW MEXICO  
ENERGY, MINERALS and NATURAL RESOURCES DEPARTMENT  
OIL CONSERVATION DIVISION  
AZTEC DISTRICT OFFICE

1000 RIO BRAZOS ROAD  
AZTEC, NEW MEXICO 87410  
(505) 334-6178

CERTIFIED MAIL

*Letter Returned*

September 10, 1990

Mr. A. L. Dawsey  
Northcreek Place  
9451 LBJ Freeway  
Suite 210  
Dallas, TX 75243

RE: Plugging El Vado #1, N-11-27N-01E  
El Vado #2, I-11-17N-01E

Dear Mr. Dawsey:

The above referenced wells have been inactive for approximately four years. The New Mexico Oil Conservation Division directs the operator of record A. L. Dawsey to initiate plugging operations. Plugging shall be in accordance with Rules 201, 202 and 204 of the Division.

If plugging operations are not initiated within 15 days, the Oil Conservation Division will call a show cause hearing to force the plugging of the above referenced wells at the sole cost and responsibility of the operator.

Yours truly,

Denny G. Foust  
Deputy Oil & Gas Inspector  
NMOCD District III

DGF:sh

cc: Bob Stovall  
Well File



STATE OF NEW MEXICO  
ENERGY, MINERALS and NATURAL RESOURCES DEPARTMENT  
OIL CONSERVATION DIVISION  
AZTEC DISTRICT OFFICE

1000 RIO BRAZOS ROAD  
AZTEC, NEW MEXICO 87410  
(505) 334-6178

October 11, 1990

Robert G. Stovall  
General Counsel  
Oil Conservation Division  
P.O. Box 2088  
Santa Fe, NM 87504-2088

RE: A. L. Dawsey  
El Vado #1, N-11-27N-01E  
El Vado #2, I-11-27N-01E

Dear Bob:

Please docket a case calling for A. L. Dawsey and all other interested parties to appear and show cause why the El Vado #1, located 610 FSL and 2000 FWL Section 11-T27N-R01E and El Vado #2, located 1770 FSL and 970 FEL Section 11-T27N-R01E, both in Rio Arriba County, should not be plugged and abandoned in accordance with a Division approved plugging program. Cash bonds are held by First National Bank of Albuquerque.

These wells were drilled to unreported depths in 1986. Both wells are apparently cased. Neither well has sold hydrocarbons. A field trip on 10-5-90 indicates no recent activity. A certified letter to A. L. Dawsey at our last address of record was returned Forwarding Order Expired.

Yours truly,

A handwritten signature in cursive script that reads "Denny G. Foust".

Denny G. Foust  
Deputy Oil & Gas Inspector  
NMOCD District III

DGF/sh

cc: Well Files



STATE OF NEW MEXICO  
ENERGY, MINERALS and NATURAL RESOURCES DEPARTMENT  
OIL CONSERVATION DIVISION  
AZTEC DISTRICT OFFICE

1000 RIO BRAZOS ROAD  
AZTEC, NEW MEXICO 87410  
(505) 334-6178

CERTIFIED  
MAIL

November 20, 1990

Mr. A. L. Dawsey  
4925 Greenville  
One Energy Square  
Suite 1280  
Dallas, TX 75206

RE: Plugging El Vado #1, N-11-27N-01E  
~~El Vado #2, I-11-17N-01E~~

Dear Mr. Dawsey:

The above referenced wells have been inactive for approximately four years. The New Mexico Oil Conservation Division directs the operator of record A. L. Dawsey to initiate plugging operations. Plugging shall be in accordance with Rules 201, 202 and 204 of the Division.

If plugging operations are not initiated within 30 days, the Oil Conservation Division will call a show cause hearing to force the plugging of the above referenced wells at the sole cost and responsibility of the operator.

Yours truly,

A handwritten signature in cursive script, reading "Denny G. Foust".

Denny G. Foust  
Deputy Oil & Gas Inspector  
NMOCD District III

DGF:sh

cc: Bob Stovall  
Well File





STATE OF NEW MEXICO

DRUG / 11/11  
JUL 11 1992

ENERGY, MINERALS and NATURAL RESOURCES DEPARTMENT

OIL CONSERVATION DIVISION

AZTEC DISTRICT OFFICE

BRUCE KING  
GOVERNOR

ANITA LOCKWOOD  
CABINET SECRETARY

1000 RIO BRAZOS ROAD  
AZTEC, NEW MEXICO 87410  
(505) 334-6178

June 15, 1992

Ms. Florene Davidson  
Oil Conservation Division  
PO Box 2088  
Santa Fe NM 87504-2088

RE: Al Dawsey  
El Vado #1, N-11-27N-01E  
El Vado #2, I-11-27N-01E

Dear Florene:

The referenced wells were drilled in 1986 to a depth of about 1600 feet. They were drilled without a permit and no subsequent reports were filed. Five Thousand Dollars (\$5,000.00) cash bonds are held with First National Bank of Albuquerque.

Please docket a case calling for Al Dawsey and all other interested parties to appear and show cause why the El Vado #1, located 610' from the south line and 2000' from the west line of section 11, township 27 north, range 1 east and the El Vado #2, located 1770' from the south line and 970' from the east line of section 11, township 27 north, range 1 east, should not be plugged and abandoned in accordance with a Division approved plugging program.

Yours Truly,

Charles Gholson  
Deputy Oil & Gas Inspector

CG/sh

XC: Al Dawsey, 4925 Greenville One Energy Square, Suite 1280, Dallas, TX 75206  
Well File  
DKF File  
CG File



STATE OF NEW MEXICO  
ENERGY, MINERALS and NATURAL RESOURCES DIVISION  
OIL CONSERVATION DIVISION  
AZTEC DISTRICT OFFICE

BRUCE KING  
GOVERNOR

ANITA LOCKWOOD  
CABINET SECRETARY

1000 RIO BRAZOS ROAD  
AZTEC, NEW MEXICO 87410  
(505) 334-6178

March 23, 1993

Mr. Robert Stovall  
Oil Conservation Division  
PO Box 2088  
Santa Fe NM 87504-2088

RE: A. L. Dawsey  
El Vado #1, N-11-27N-01E  
El Vado #2, I-11-27N-01E

Dear Bob:

The referenced wells were drilled in 1986 to a depth of about 1600 feet. They were drilled without a permit and no subsequent reports were filed. Five thousand dollars, \$5,000, cash bonds are held with First National Bank of Albuquerque.

Please docket a case calling for A. L. Dawsey and all other interested parties to appear and show cause why the El Vado #1, located 610 feet from the south line and 2000 feet from the west line of Section 11, Township 27 North, Range 1 East and the El Vado #2, located 1770 feet from the south line and 970 feet from the east line of Section 11, Township 27 North, Range 1 East, should not be plugged and abandoned in accordance with a division approved plugging program.

Yours truly,

Charles Gholson  
Deputy Oil & Gas Inspector

CG/sh

xc: Well Files

A.L. Dawsey  
El Vado #2  
I-11-27N-1E  
30-039-24053

Downhole Equipment  
Unknown

1. Check road conditions for any road work needed. Will require road work.
2. Check anchors & prepare location.
3. R.U. Service unit. Kill well if necessary. Nipple down well head . Nipple up BOP & stripper head.
4. Pull & lay down production equipment.
5. Go in hole with work string to T.D. appx. 1500 ft. & spot cement plug to 950 Ft. WOC & tag cement. If plug is in place go to step 6, if not fill to 950 ft.
6. Test casing.
7. Perforate 4 1/2 csg. at 350 Ft., establish circulation up BH & circulate cement to surface.
8. Set dryhole marker, level & restore location to OCD requirements.

OPERATOR A.L. Dawsey		PROPERTY NAME El Vado		WELL NO. 2
DATE 2-3-95	LOCATION ULSTR) I-11-27N-1E		FOOTAGE 1770FSL 970 FEL	
API NO. 30-039-24053		POOL East Puerco Chiquito Mancos Ext.		
Tops		<div style="display: flex; justify-content: space-between;"> <div style="width: 60%;"></div> <div style="width: 35%; text-align: right;"> 7"  <u>300'</u> </div> </div>		
Gallup 1000 Ft.				
Mancos				
Point Lookout				
Menefee				
Cliffhouse				
Picture Cliffs				
Fruitland				
Kirtland				
Casing Record:		<div style="display: flex; justify-content: space-between;"> <div style="width: 60%;"></div> <div style="width: 35%; text-align: right;"> 4 1/2"  <u>1500'</u> </div> </div>		
7" 23# Csg. At 300 ft. ???				
CementCirculated				
4 1/2 9.5# at 1500 FT.???				
Cement Circulated				
No completion report cement information is from permit to drill. ????				

(30) B



A L Dawson El Vado #2  
I-11-27N-1E



STATE OF NEW MEXICO

ENERGY, MINERALS AND NATURAL RESOURCES DEPARTMENT

OIL CONSERVATION DIVISION  
AZTEC DISTRICT OFFICE



Exhibit 5

GARY E. JOHNSON  
GOVERNOR

JENNIFER A. SALISBURY  
CABINET SECRETARY

1000 RIO BRAZOS ROAD  
AZTEC, NEW MEXICO 87410  
(505) 334-6178 FAX: (505) 334-6170

Certified: P-987-892-100

December 29, 1994

First National Bank in Albuquerque  
PO Box 1305  
Albuquerque NM 87103

A. L. Dawsey  
4925 Greenville  
One Energy Sq Ste 1280  
Dallas TX 75206

RE: EL VADO #2, I-11-27N-01E, API #30-039-24053  
Bond #CD301117209, Bond #'s SCB2 & SCB3

Dear Mr. Dawsey:

The referenced well is in violation of Rule 201.

You are hereby directed to plug and abandon this well or bring it into compliance with Rule 203 for temporary abandonment within 30 days.

If you fail to bring this well into compliance we will schedule a show cause hearing to plug this well using the bond.

Sincerely,

Johnny Robinson  
Deputy Oil & Gas Inspector

JR/sh

cc: Rand Carroll  
Well file



STATE OF NEW MEXICO  
ENERGY, MINERALS AND NATURAL RESOURCES DEPARTMENT

OIL CONSERVATION DIVISION  
AZTEC DISTRICT OFFICE

Exhibit 6

GARY E. JOHNSON  
GOVERNOR

JENNIFER A. SALISBURY  
CABINET SECRETARY

1000 RIO BRAZOS ROAD  
AZTEC, NEW MEXICO 87411  
(505) 334-6177

February 6, 1995

Rand Carroll  
General Counsel  
Energy Minerals & Natural Resources Dept  
2040 S Pacheco  
Santa Fe NM 87505

RE: A L Dawsey, El Vado #1, N-11-27N-01E, #30-039-24055  
El Vado #2, I-11-27N-01E, #30-039-24053

Dear Rand:

A L Dawsey received the certified letter directing him to P&A or TA the above wells within 30 days. We have had no response from the operator as to his intentions for the wells.

Please docket a case calling A L Dawsey, First National Bank of Albuquerque and all other interested parties to appear and show cause why the El Vado #1, located 610' FSL, 2000' FWL of 11-27N-01E and the El Vado #2 located 1770' FSL, 970" FEL of 11-27N-01E should not be plugged and abandoned according to a Division approved plugging program.

The First National Bank of Albuquerque held bonds SCB #2 and SCB #3 (CD301117209) but as I understand it they released these bonds without OCD approval.

Sincerely,

Johnny Robinson  
Deputy Oil & Gas Inspector

JR/sh

cc: well files  
JR files

Exhibit #

73