




STATE OF NEW MEXICO
OIL CONSERVATION DIVISION
ENERGY, MINERALS and NATURAL RESOURCES DEPARTMENT
OIL CONSERVATION DIVISION
AZTEC DISTRICT OFFICE



BRUCE KING
GOVERNOR

ANITA LOCKWOOD
CABINET SECRETARY

1000 RIO BRAZOS ROAD
AZTEC, NEW MEXICO 87410
(505) 334-6178

JUN 18 AM 9 02

June 15, 1992

Ms. Florene Davidson
Oil Conservation Division
PO Box 2088
Santa Fe NM 87504-2088

RE: Al Dawsey
El Vado #1, N-11-27N-01E
El Vado #2, I-11-27N-01E

Dear Florene:

The referenced wells were drilled in 1986 to a depth of about 1600 feet. They were drilled without a permit and no subsequent reports were filed. Five Thousand Dollars (\$5,000.00) cash bonds are held with First National Bank of Albuquerque.

Please docket a case calling for Al Dawsey and all other interested parties to appear and show cause why the El Vado #1, located 610' from the south line and 2000' from the west line of section 11, township 27 north, range 1 east and the El Vado #2, located 1770' from the south line and 970' from the east line of section 11, township 27 north, range 1 east, should not be plugged and abandoned in accordance with a Division approved plugging program.

Yours Truly,

Charles Gnoison
Deputy Oil & Gas Inspector

CG/sh

XC: Al Dawsey, 4925 Greenville One Energy Square, Suite 1280, Dallas, TX 75206
Well File
DKF File
CG File

NO. OF COPIES RECEIVED	
DISTRIBUTION	
SANTA FE	
FILE	
U.S.G.S.	
LAND OFFICE	
OPERATOR	

OIL CONSERVATION DIVISION

P. O. BOX 2088

SANTA FE, NEW MEXICO 87501

Form C-103
Revised 10-1-7

5a. Indicate Type of Lease
State ☐ Fee ☒

5. State Oil & Gas Lease No.

SUNDRY NOTICES AND REPORTS ON WELLS

(DO NOT USE THIS FORM FOR PROPOSALS TO DRILL OR TO DEEPEN OR PLUG BACK TO A DIFFERENT RESERVOIR.
USE "APPLICATION FOR PERMIT -" (FORM C-101) FOR SUCH PROPOSALS.)

1. OIL WELL <input checked="" type="checkbox"/> GAS WELL <input type="checkbox"/> OTHER- <input type="checkbox"/>	7. Unit Agreement Name Cooper Neal Ranch
2. Name of Operator A. L. Dawsey	8. Farm or Lease Name El Vado
3. Address of Operator North Creek Pl., 9651 LBJ, Ste 210, Dallas, Texas 75243	9. Well No. 2
4. Location of Well UNIT LETTER <u>I</u> <u>1770</u> FEET FROM THE <u>South</u> LINE AND <u>970</u> FEET FROM THE <u>East</u> LINE, SECTION <u>11</u> TOWNSHIP <u>27N</u> RANGE <u>1E</u> NMPM.	10. Field and Pool, or Wildcat Wildcat
15. Elevation (Show whether DF, RT, GR, etc.) 7157 GL	12. County Rio Arriba

16. Check Appropriate Box To Indicate Nature of Notice, Report or Other Data

NOTICE OF INTENTION TO:		SUBSEQUENT REPORT OF:	
PERFORM REMEDIAL WORK <input type="checkbox"/>	PLUS AND ABANDON <input type="checkbox"/>	REMEDIAL WORK <input type="checkbox"/>	ALTERING CASING <input type="checkbox"/>
TEMPORARILY ABANDON <input type="checkbox"/>	CHANGE PLANS <input type="checkbox"/>	COMMENCE DRILLING OPNS. <input checked="" type="checkbox"/>	PLUS AND ABANDONMENT <input type="checkbox"/>
PULL OR ALTER CASING <input type="checkbox"/>	OTHER <u>Perforate and test</u> <input type="checkbox"/>	CASING TEST AND CEMENT JOB <input type="checkbox"/>	OTHER <input type="checkbox"/>

17. Describe Proposed or Completed Operations (Clearly state all pertinent details, and give pertinent dates, including estimated date of starting any proposed work) SEE RULE 1103.

RECEIVED
OCT 17 1986
OIL CON. DIV.
DIST. 3

18. I hereby certify that the information above is true and complete to the best of my knowledge and belief.

SIGNED <u>[Signature]</u>	TITLE <u>Operator</u>	DATE <u></u>
APPROVED BY <u>[Signature]</u>	SUPERVISOR DISTRICT <u>3</u>	DATE <u>OCT 17 1986</u>
CONDITIONS OF APPROVAL, IF ANY:		

NAME OF LESSEE/OWNER	
DISTRIBUTION	
SANTA FE	
FILE	
U.S.G.S.	
LAND OFFICE	
OPERATION	

5A. Indicate Type of Lease
STATE ☐ FEDERAL ☒
6. State Oil & Gas Lease No.

APPLICATION FOR PERMIT TO DRILL, DEEPEN, OR PLUG BACK

Type of Work
Type of Well
DRILL ☒ DEEPEN ☐ PLUG BACK ☐
C/L ☒ GAS WELL ☐ OTHER ☐
SINGLE ZONE ☒ MULTIPLE ZONE ☐

7. Unit Agreement Name
Cooper Neal Ranch
8. Farm or Lease Name
Cooper Neal Ranch

A. L. DAWSEY
Address of Operator
Northcreek Pl., 9451 LBJ, Ste 210, Dallas, Texas 75243

9. Well No.
2
10. Field and Pool, or V. Unit
East Puerto Chiquito
Wildcat Mancos Gt

UNIT LETTER I LOCATED 350/170 FEET FROM THE NE SOUTH LINE
970 East South NE 1/4 Sec 4
450 South LINE OF SEC. 11 TWP. 27 N RGE. 1 E NMPM

12. County
Rio Arriba

15. Proposed Depth 1500	15A. Formation Mancos - Gallup	15B. History of Well Air
21A. Kind & Status Prop. Hole Single Well - Appr	21B. Drilling Contractor Stan Co	22. Approx. Date Work Will Start June 1, 1986

PROPOSED CASING AND CEMENT PROGRAM

SIZE OF HOLE	SIZE OF CASING	WEIGHT PER FOOT	SETTING DEPTH	SACKS OF CEMENT	EST. TO
8 3/4	7	23#	300'	50	Surface
6 1/8	4 1/2	9 1/2#	1500'	Packer	

* Packer cannot be used
in place of cement. Cement
required to surface

Drill to 300' and set and cement 7" casing. Drill 6 1/8 hole to approximately 1500'.
If production found 4 1/2" casing will be set utilizing packer to seal off above
productive zone.

Blow out prevention equipment will be used.

APPROVAL EXPIRES 7-7-86
UNLESS DRILLING IS COMMENCED.
SPUD NOTICE MUST BE SUBMITTED
WITHIN 30 DAYS.

ABOVE SPACE DESCRIBE PROPOSED PROGRAM IF PROPOSAL IS TO DEEPEN OR PLUG BACK, GIVE DATA ON PRESENT PRODUCTIVE ZONE AND PROPOSED NEW PRODU-
TION ZONE. GIVE BLOWOUT PREVENTER PROGRAM, IF ANY.

I hereby certify that the information above is true and complete to the best of my knowledge and belief.

by A. L. Dawsey Title A. L. DAWSEY - OWNER Date May 19, 1986

(This space for State Use)

APPROVED BY Emile Busch TITLE DEPUTY OIL & GAS INSPECTOR, DIST. #3

DATE JUL 07 1986

ADDITIONS OR APPROVAL, IF ANY:

Hold C-104 for NSL

* Please note Change

**NEW MEXICO OIL CONSERVATION COMMISSION
WELL LOCATION AND ACREAGE DEDICATION PLAT**

Form C-102
Supersedes C-128
Effective 1-4-85

All distances must be from the outer boundaries of the Section.

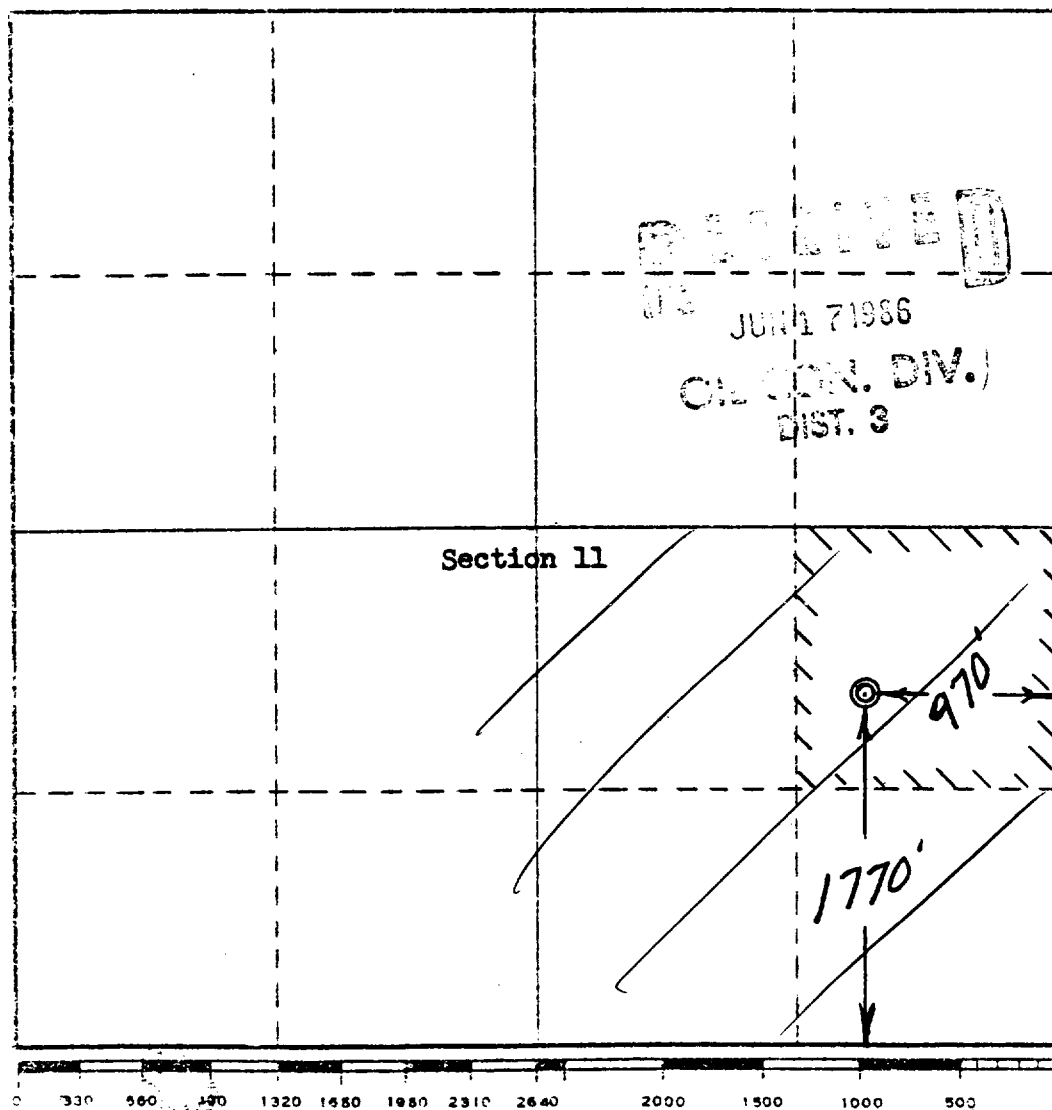
Operator Petro-Tech., Inc.			Lease Cooper-Neal Ranch EL VADO		Well No. El Vado No. 2
Well Letter I	Section 11	Township 27 North	Range 1 East	County Rio Arriba	
Perfor Footage Location of Well: 1770 feet from the South line and 970 feet from the East line					
Ground Level Elev. 7157	Producing Formation Mancos	Loc. East Puerto Chiquito EXT		Dedicated Acreage: 40/60 Acres	

1. Outline the acreage dedicated to the subject well by colored pencil or hatchure marks on the plat below.
2. If more than one lease is dedicated to the well, outline each and identify the ownership thereof (both as to working interest and royalty).
3. If more than one lease of different ownership is dedicated to the well, have the interests of all owners been consolidated by communitization, unitization, force-pooling, etc?

☐ Yes ☐ No If answer is "yes," type of consolidation _____

If answer is "no," list the owners and tract descriptions which have actually been consolidated. (Use reverse side of this form if necessary.) _____

No allowable will be assigned to the well until all interests have been consolidated (by communitization, unitization, forced-pooling, or otherwise) or until a non-standard unit, eliminating such interests, has been approved by the Commission.



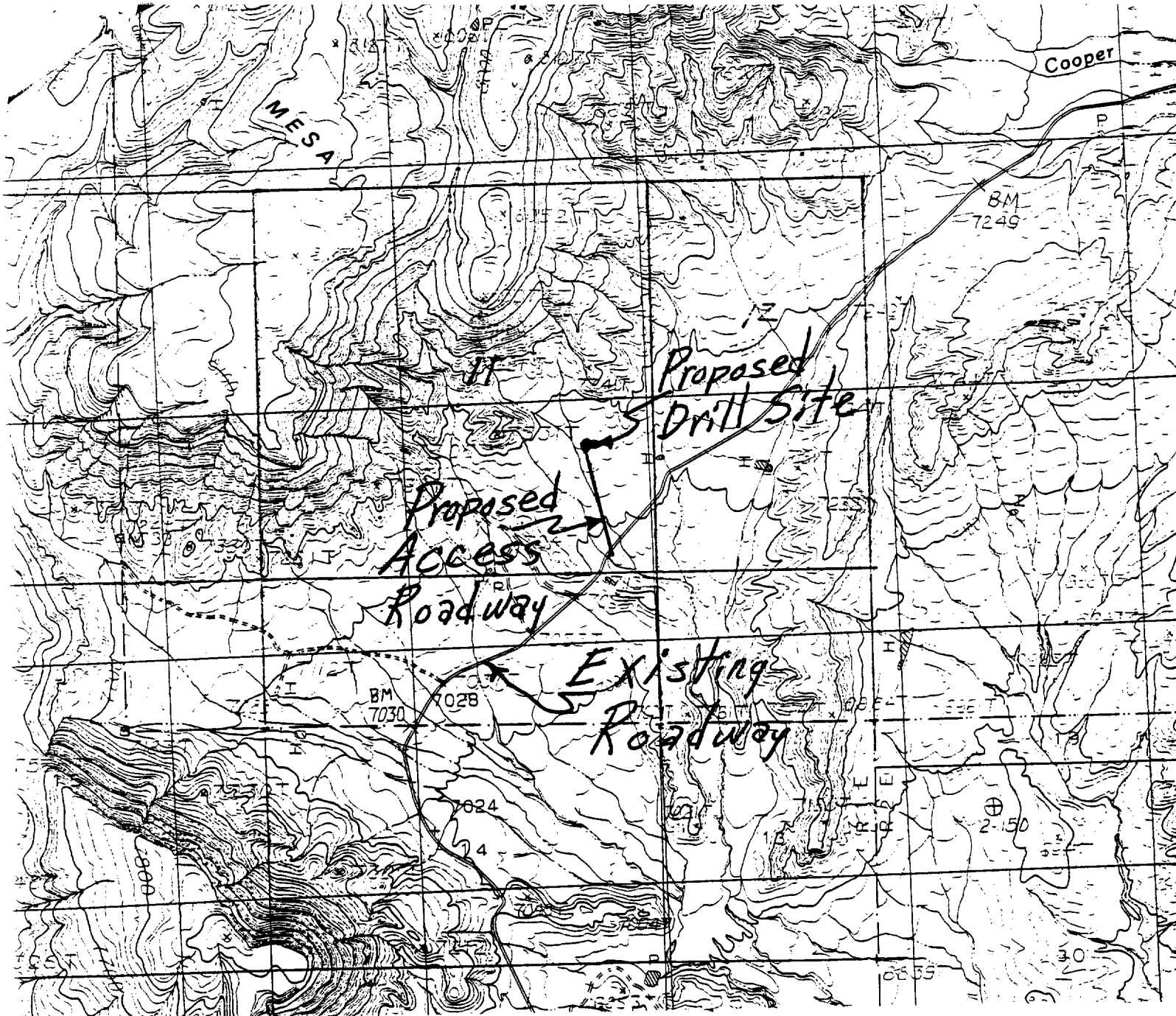
CERTIFICATION


I hereby certify that the information contained herein is true and complete to the best of my knowledge and belief.

Name _____
 Position **Representative of**
A. L. Dawsey
 Company
A. L. Dawsey
 Date
June 17, 1986

I hereby certify that the well location shown on this plat was plotted from field notes of actual surveys made by me or under my supervision, and that the same is true and correct to the best of my knowledge and belief.

Date Surveyed
June 13, 1986
 Registered Professional Engineer
 and Land Surveyor
POTEET
 Certificate No. _____





El Vado #2 I-27N/E
AL Dawsey





STATE OF NEW MEXICO
ENERGY, MINERALS AND NATURAL RESOURCES DEPARTMENT
OIL CONSERVATION DIVISION
AZTEC DISTRICT OFFICE



GARY E. JOHNSON
GOVERNOR

JENNIFER A. SALISBURY
CABINET SECRETARY

1000 RIO BRAZOS ROAD
AZTEC, NEW MEXICO 87410
(505) 334-6178 FAX: (505) 334-6170

A.L.Dawsey El Vado # 1 & # 2

Exhibit #1

- A- Map
- B- C101 Permit to drill
- C- C102 Dedication plat
- D- C103 NIT to perforate & test
- E- Notes in well file made by Charles Gholson

Exhibit # 2

Copy of approval for a one well bond (bond released by bank)

Exhibit # 3

Copies of well file. Including letters to operator notifying operator of noncompliance.

Exhibit # 4

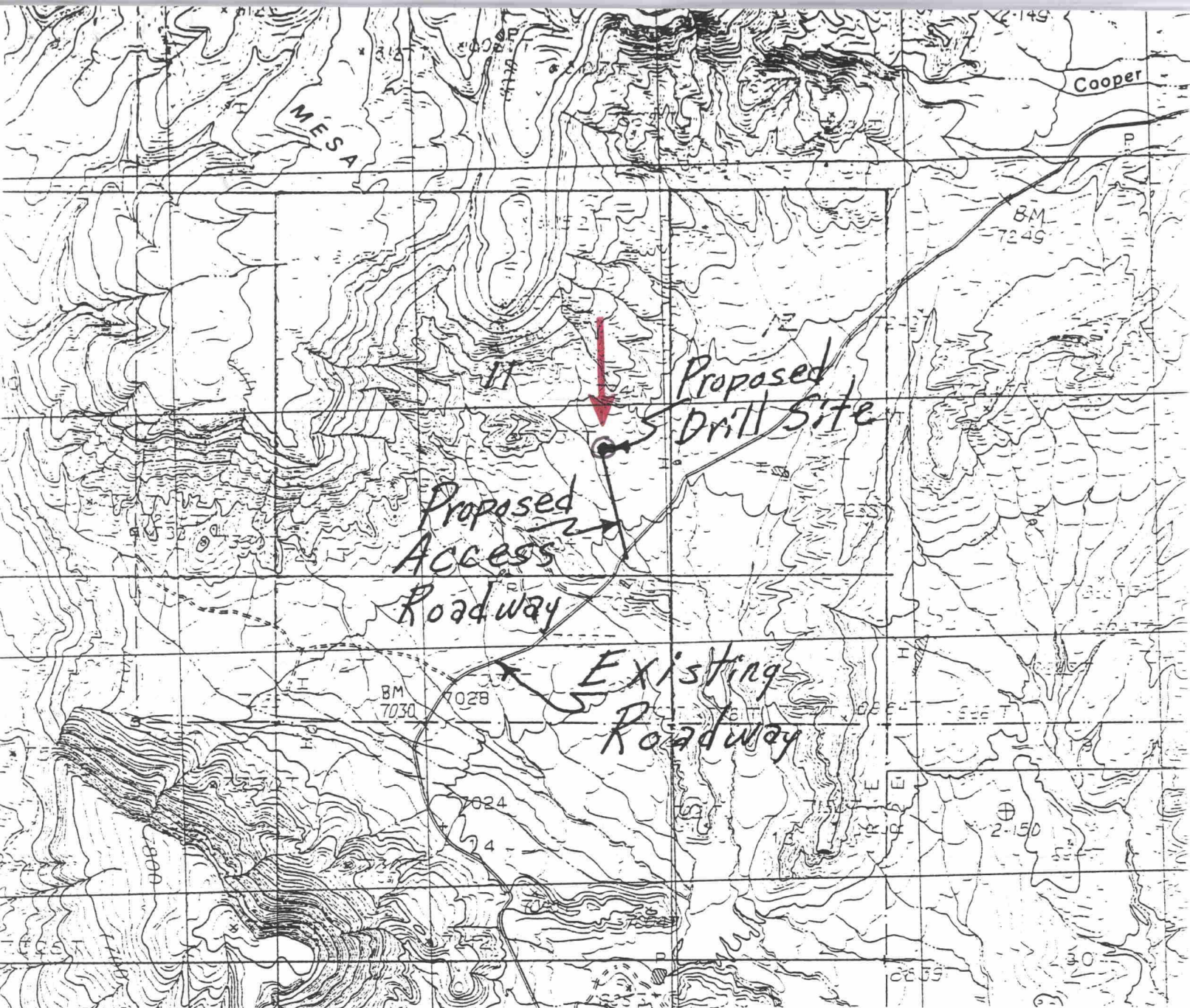
- A- Plugging procedure
- B- Wellbore schematic
- C- Picture of well

Exhibit # 5

Letter to A.L.Dawsey to notify them of violation of rule 201

Exhibit # 6

Letter to Rand Carroll requesting show cause hearing.



RECEIVED
JUN 17 1986
OIL CON. DIV.
DIST. 3

Petro-Tech., Inc.
Cooper-Neal Ranch
El Vado No. 2
1770' FSL & 970' FEL Sec. 11-27N-1E
Rio Arriba County, New Mexico

Exhibit 1

A

OIL CONSERVATION DIVISION
P.O. BOX 2088
SANTA FE, NEW MEXICO 87501

30-039-24053

Form O-101
Revised 10-1-78

COPIES OF THIS NOTICE	
TO THE PUBLIC	
TO THE PRESS	
TO THE STATE	
TO THE COUNTY	
TO THE LOCAL OFFICE	
TO THE OPERATOR	

1. Name of Type of Lease
STATE ☐ FEDERAL ☒
2. Name of Oil & Gas Lease

APPLICATION FOR PERMIT TO DRILL, DEEPEN, OR PLUG BACK

1. Type of Well
Type of Well DRILL ☒ DEEPEN ☐ PLUG BACK ☐
Oil Well ☒ Gas Well ☐ OTHER ☐
Single Zone ☒ Multiple Zone ☐
2. Name of Operator
A. L. DAWSEY

7. Well Agreement Name
Cooper Neal Ranch
8. Name of Lease
EL VADO
Cooper Neal Ranch

Address of Operator
Northcreek Pl., 9451 LBJ, Ste 210, Dallas, Texas 75243
Location of Well
UNIT LETTER 970 LOCATED 350/1770 FEET FROM THE WEST SOUTH LINE
450 East ne/4 se/4
LINE OF SEC. 11 TWP. 27 N R. 1 E N.M.P.M.

9. Well No.
2
10. Field and Pool, or Village
East Puerto Chiquito
Mancos, EXI

11. County
Rio Arriba
14. Proposed Depth
1500
15A. Formation
Mancos - Gallup
16. Rotary Bit

21A. Kind & Number Plug, Bond
Single Well - Appr
21B. Drilling Contractor
Stan Co
22. Approx. Date Work
June 1, 1986

PROPOSED CASING AND CEMENT PROGRAM

SIZE OF HOLE	SIZE OF CASING	WEIGHT PER FOOT	SETTING DEPTH	SACKS OF CEMENT	EST. TO
8 3/4	7	23#	300'	50	Surface
6 1/8	4 1/2	9 1/2#	1500'	Packer	

* Packer cannot be used in place of cement.

Drill to 300' and set and cement 7" casing. Drill 6 1/8 hole to approximately 1500'.
If production found 4 1/2" casing will be set utilizing packer to seal off above productive zone.

Blow out prevention equipment will be used.

APPROVAL EXPIRES 1-2-87
UNLESS DRILLING IS COMMENCED.
SPUD NOTICE MUST BE SUBMITTED
WITHIN 10 DAYS.

JUN 11 1986
OIL CON. DIV.
DIST. 3

ABOVE SPACE DESCRIBE PROPOSED PROGRAM: IF PROPOSAL IS TO DEEPEN OR PLUG BACK, GIVE DATA ON PRESENT PRODUCTIVE ZONE AND PROPOSED NEW PRO-
DUCIVE ZONE. GIVE BLOWOUT PREVENTER PROGRAM, IF ANY.

I hereby certify that the information above is true and complete to the best of my knowledge and belief.

Signed A. L. Dawsey Title A. L. DAWSEY - OWNER Date May 19, 1986
(This space for State Use)

PROVED BY ORIGINAL SIGNED BY ERNIE BUSCH TITLE DEPUTY OIL & GAS INSPECTOR, DIST. #3 DATE JUL 07 1986

CONDITIONS OF APPROVAL, IF ANY:

Hold C-104 for NSL

* Please note change

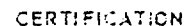
B

Form C-102
Supersedes C-128
Effective 1-1-65

All distances must be from the outer boundaries of the Section.

1. Outline the acreage dedicated to the subject well by colored pencil or hachure marks on the plat below.
2. If more than one lease is dedicated to the well, outline each and identify the ownership thereof (both as to working interest and royalty).
3. If more than one lease of different ownership is dedicated to the well, have the interests of all owners been consolidated by communitization, unitization, force-pooling, etc?

No allowable will be assigned to the well until all interests have been consolidated (by communitization, unitization, forced-pooling, or otherwise) or until a non-standard unit, eliminating such interests, has been approved by the Commission.



I hereby certify that the information contained herein is true and complete to the best of my knowledge and belief.


Name Adney Heath
Position Representative of
A. L. Dawsey

Company
A. L. Dawsey

Date
June 17, 1986

I hereby certify that the well location shown on this plat was plotted from field notes of actual surveys made by me or under my supervision, and that the same is true and correct to the best of my knowledge and belief.

Date Surveyed
June 13, 1984
Registered Professional Engineer
and Land Surveyor
Certificate No. 3024



OIL CONSERVATION DIVISION

P. O. BOX 2088

SANTA FE, NEW MEXICO 87501

Form C-103
Revised 10-1-

NO. OF COPIES RECEIVED		
DISTRIBUTION		
SANTA FE		
FILE		
U.S.G.S.		
LAND OFFICE		
OPERATOR		

5a. Indicate Type of Lease

State ☐Fee ☒

5. State Oil & Gas Lease No.

SUNDRY NOTICES AND REPORTS ON WELLS

(DO NOT USE THIS FORM FOR PROPOSALS TO DRILL OR TO DEEPEN OR PLUG BACK TO A DIFFERENT RESERVOIR.
USE "APPLICATION FOR PERMIT -" (FORM C-101) FOR SUCH PROPOSALS.)

1. <input checked="" type="checkbox"/> OIL WELL <input type="checkbox"/> GAS WELL <input type="checkbox"/> OTHER-	7. Unit Agreement Name Cooper Neal Ranch
2. Name of Operator A. L. Dawsey	8. Farm or Lease Name El Vado
3. Address of Operator North Creek Pl., 9651 LBJ, Ste 210, Dallas, Texas 75243	9. Well No. 2
4. Location of Well UNIT LETTER <u>I</u> , <u>1770</u> FEET FROM THE <u>South</u> LINE AND <u>970</u> FEET FROM THE <u>East</u> LINE, SECTION <u>11</u> TOWNSHIP <u>27H</u> RANGE <u>1E</u> NMPM.	10. Field and Pool, or Wildcat Wildcat
15. Elevation (Show whether DF, RT, GR, etc.) 7157 GL	12. County Rio Arriba

16.

Check Appropriate Box To Indicate Nature of Notice, Report or Other Data

NOTICE OF INTENTION TO:

PERFORM REMEDIAL WORK ☐TEMPORARILY ABANDON ☐PULL OR ALTER CASING ☐PLUG AND ABANDON ☐CHANGE PLANS ☐OTHER Perforate and test ☐

SUBSEQUENT REPORT OF:

REMEDIAL WORK ☐COMMENCE DRILLING OPNS. ☒CASING TEST AND CEMENT JOBS ☐OTHER ☐ALTERING CASING ☐PLUG AND ABANDONMENT ☐

17. Describe Proposed or Completed Operations (Clearly state all pertinent details, and give pertinent dates, including estimated date of starting any proposed work) SEE RULE 1103.

RECEIVED
OCT 17 1986
OIL CON. DIV.
DIST. 3

18. I hereby certify that the information above is true and complete to the best of my knowledge and belief.

SIGNED

TITLE Operator

DATE

Original Signed by FRANK T. CHAVEZ

SUPERVISOR DISTRICT # 2

OCT 17 1986

APPROVED BY

TITLE

DATE

CONDITIONS OF APPROVAL, IF ANY:

D

Notes from Charles Gholson

A L Dawsey El Vado #2

I-11-27N-1E

Moved rig to El Vado #2. Drilled $8\frac{3}{4}$ hole to 180 ft. Hit H_2O . Ran 7" csg. Did not cement. Hole got wet at 300 ft. Came out of hole & skidded rig 10' South.

Drilled $8\frac{3}{4}$ hole with air to 300'. Got wet. Ran 7" to 320 ft. Circulated cement to surface. W.O.C.

Nipped up, pressure test 7" OK. Drilled with mist to about 1600 ft. Came out of hole & logged w/ SOWEST Surveys. Ran $4\frac{1}{2}$ " to TD & cemented w/ Cementers Inc. Circulated Cmt.

original hole filled with cuttings.

Exhibit 2

50 YEARS



TONEY ANAYA
GOVERNOR

STATE OF NEW MEXICO
ENERGY AND MINERALS DEPARTMENT
OIL CONSERVATION DIVISION

July 14, 1986



1935 - 1985

POST OFFICE BOX 2088
STATE LAND OFFICE BUILDING
SANTA FE, NEW MEXICO 87501
(505) 827-5800

Mr. A. L. Dawsey
9451 LBJ Freeway
Suite 210
Dallas, Texas 75243

Re: \$5,000 One-Well Cash Bond
A. L. Dawsey, Principal
First National Bank of Albuquerque;
1770' FSL and 970' FEL of Sec. 11,
T-27-N, R-1-E, Rio Arriba County; 5,000'
Bond No. ~~OCD~~-002
SCB

Dear Mr. Dawsey:


The Oil Conservation Division hereby approves the
above-referenced one-well cash bond effective July 7,
1986.

Sincerely,

R. L. STAMETS,
Director

dr/

cc: Oil Conservation Division
Aztec, New Mexico



Elvado 2

STATE OF NEW MEXICO
ENERGY AND MINERALS DEPARTMENT
OIL CONSERVATION DIVISION

Exhibit 3

IN THE MATTER OF THE HEARING CALLED
BY THE OIL CONSERVATION DIVISION FOR
THE PURPOSE OF CONSIDERING:

CASE NO. 8990
Order No. R-8314

APPLICATION OF A. L. DAWSEY, JR. FOR
AN UNORTHODOX OIL WELL LOCATION, RIO
ARRIBA COUNTY, NEW MEXICO.

ORDER OF THE DIVISION

RECEIVED
SEP 24 1986
OIL CON. DIV.
DIST. 3

BY THE DIVISION:

This cause came on for hearing at 8:15 a.m. on September 17, 1986, at Santa Fe, New Mexico, before Examiner David R. Catanach.

NOW, on this 22nd day of September, 1986, the Division Director, having considered the testimony, the record, and the recommendations of the Examiner, and being fully advised in the premises,

FINDS THAT:

(1) Due public notice having been given as required by law, the Division has jurisdiction of this cause and the subject matter thereof.

(2) The applicant, A. L. Dawsey, Jr., seeks approval of an unorthodox oil well location 1770 feet from the South line and 970 feet from the East line of Section 11, Township 27 North, Range 1 East, NMPM, to test the Mancos formation, Undesignated East Puerto Chiquito-Mancos Oil Pool, Rio Arriba County, New Mexico.

(3) The SE/4 of said Section 11 is to be dedicated to the well.

(4) Geologic evidence presented by the applicant at the hearing indicated that a well at said unorthodox location would encounter the natural fracture system within the Mancos formation, thereby better enabling the applicant to produce the oil underlying the proration unit.

(5) No offset operator objected to the proposed unorthodox location.

1770/s
970/E

(6) Approval of the subject application will afford the applicant the opportunity to produce its just and equitable share of the oil in the affected pool, will prevent the economic loss caused by the drilling of unnecessary wells, avoid the augmentation of risk arising from the drilling of an excessive number of wells, and will otherwise prevent waste and protect correlative rights.

IT IS THEREFORE ORDERED THAT:

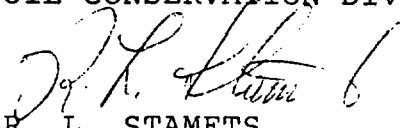
(1) The application of A. L. Dawsey, Jr. for an unorthodox oil well location for the Mancos formation is hereby approved for a well to be located at a point 1770 feet from the South line and 970 feet from the East line of Section 11, Township 27 North, Range 1 East, NMPM, Undesignated East Puerto Chiquito-Mancos Oil Pool, Rio Arriba County, New Mexico.

(2) The SE/4 of said Section 11 shall be dedicated to the above-described well.

(3) Jurisdiction of this cause is retained for the entry of such further orders as the Division may deem necessary.

DONE at Santa Fe, New Mexico, on the day and year hereinabove designated.

STATE OF NEW MEXICO
OIL CONSERVATION DIVISION


R. L. STAMETS,
Director

S E A L



STATE OF NEW MEXICO
ENERGY AND MINERALS DEPARTMENT
OIL CONSERVATION DIVISION
AZTEC DISTRICT OFFICE

GARREY CARRUTHERS
GOVERNOR

1000 RIO BRAZOS ROAD
AZTEC, NEW MEXICO 87410
(505) 334-6178

March 16, 1987

Mr. A.L. Dawsey
Northcreek Place
9451 L.B.J. Freeway, Suite 210
Dallas, Texas 75243

Re: Elvado #1 N-11-27N-1E
Elvado #2 I-11-27N-1E

Dear Mr. Dawsey:

A recent field inspection reveals that the referenced wells have been drilled. You have not filed spud notices and sundry reports on casing and cementing operations, in violation of Rule 1103.

The inspection also revealed that you drilled the wells without adequate pits and mud apparently ran down hillside unchecked during drilling operations, in violation of Rule 105. You also have an unreported oil spill at the Elvado #1, in violation of Rule 116.

You are hereby directed to suspend all drilling, completion and production operations until delinquent reports have been filed, oil and mud spills have been cleaned up, and until further notice from this office. Failure to comply will result in a case being called for A.L. Dawsey and all other interested parties to appear and show cause why the Elvado #1 and the Elvado #2, should not be plugged and abandoned in accordance with Division approved plugging programs and possible fines. We also require copies of any logs and temperature surveys.

If you have any questions, you may call me at 505-334-6178.

Yours truly,

Charles Gholson
Deputy Oil & Gas Inspector

CG/dj

xc: William J. LeMay
Jeff Taylor
Well Files
Dixon Sandoval - Jic. Tribe, Dulce, NM

APPLICATION FOR PLUGGING

1. A. L. Dawsey,
(hereinafter called "operator") is the operator of the
El Vado #1 and El Vado #2 located
N-11-27N-1E I-11-27N-1E,
Rio Arriba County, New Mexico.

2. A. L. Dawsey, as operator,
has posted ^{two}~~a~~ (one well) (~~514444~~) (cash) (~~surety~~) bond in
the amount of \$5,000.00 each in compliance with Section
70-2-14 N.M.S.A. 1978 and Rule 101 of the Rules and
Regulations of the Oil Conservation Division, which bond is
conditioned upon compliance with the Statutes of the State
of New Mexico and the Rules and Regulations of the Division
with respect to the proper plugging and abandonment of the
well(s) operated by said operator.

(Alt. 1) 3. _____ is surety on
said bond.

(Alt. 2) 3. _____ is holding savings
account No. _____.

(Alt. 3) 3. Operator has deposited with First National Bank of
Albuquerque

On June 27, 1986 the sum of \$ 10,000.00 in Certificate
of Deposit or ~~XXXXXXXXXXXXXXXXXXXX~~ No. CD 301117209 and has
assigned said account to the Oil Conservation Division as
security for said bond. Bond numbers SCB-003 and SCB-002.
The certificate of deposit was released by First National Bank of
Albuquerque July 9, 1987.

(Alt. 1) 4. The El Vado #1 and #2 _____ have
~~not~~ not produced
hydrocarbon substance for more than six months, and no
permit for temporary abandonment has been requested by the
operator or approved by the Division.

(Alt. 2) 4. Operator has previously obtained an approved permit
for temporary abandonment of said well, but said permit and
any extensions thereof has expired more than six months
prior to the filing of this application and the
_____ well has not produced hydrocarbons
since the expiration of said permit.

5. By virtue of the failure to obtain production or
to have an approved current temporary abandonment permit,
the _____ El Vado #1 and #2 _____ wells ~~is~~ are
presumed to have been abandoned.

6. By authority of Section 70-2-12 N.M.S.A. 1978, the
Rules and Regulations of the Division require wells no
longer productive or capable of production to be properly
plugged.

7. Demand has been made upon the operator to either place said well to beneficial use or properly plug and abandon the same and the Operator has failed to do so.

WHEREFORE, The Supervisor of District Three of the Oil Conservation Division applies to the Director to enter an order:

1. Determining whether or not the El Vado #1 and #2 wells should be plugged in accordance with a Division-approved plugging program;

2. Upon determination that said well should be plugged directing A. L. Dawsey as Operator (and First National Bank of Albuquerque as surety) to plug said El Vado #1 and #2 wells within 45 days of the date of the Director's order.

3. Further ordering that if operator (or surety) fail to plug and abandon said well as ordered by the Director, that the Division be authorized to plug said well and to forfeit said bond, and further authorizing the Division to recover from the Operator any costs of plugging in excess of the amount of the bond.



STATE OF NEW MEXICO
ENERGY, MINERALS and NATURAL RESOURCES DEPARTMENT
OIL CONSERVATION DIVISION
AZTEC DISTRICT OFFICE

1000 RIO BRAZOS ROAD
AZTEC, NEW MEXICO 87410
(505) 334-6178

CERTIFIED MAIL

September 10, 1990

Letter Returned

Mr. A. L. Dawsey
Northcreek Place
9451 LBJ Freeway
Suite 210
Dallas, TX 75243

RE: Plugging El Vado #1, N-11-27N-01E
El Vado #2, I-11-17N-01E

Dear Mr. Dawsey:

The above referenced wells have been inactive for approximately four years. The New Mexico Oil Conservation Division directs the operator of record A. L. Dawsey to initiate plugging operations. Plugging shall be in accordance with Rules 201, 202 and 204 of the Division.

If plugging operations are not initiated within 15 days, the Oil Conservation Division will call a show cause hearing to force the plugging of the above referenced wells at the sole cost and responsibility of the operator.

Yours truly,

Denny G. Foust
Deputy Oil & Gas Inspector
NMOCD District III

DGF:sh

cc: Bob Stovall
Well File



STATE OF NEW MEXICO
ENERGY, MINERALS and NATURAL RESOURCES DEPARTMENT
OIL CONSERVATION DIVISION
AZTEC DISTRICT OFFICE

1000 RIO BRAZOS ROAD
AZTEC, NEW MEXICO 87410
(505) 334-6178

October 11, 1990

Robert G. Stovall
General Counsel
Oil Conservation Division
P.O. Box 2088
Santa Fe, NM 87504-2088

RE: A. L. Dawsey
El Vado #1, N-11-27N-01E
El Vado #2, I-11-27N-01E

Dear Bob:

Please docket a case calling for A. L. Dawsey and all other interested parties to appear and show cause why the El Vado #1, located 610 FSL and 2000 FWL Section 11-T27N-R01E and El Vado #2, located 1770 FSL and 970 FEL Section 11-T27N-R01E, both in Rio Arriba County, should not be plugged and abandoned in accordance with a Division approved plugging program. Cash bonds are held by First National Bank of Albuquerque.

These wells were drilled to unreported depths in 1986. Both wells are apparently cased. Neither well has sold hydrocarbons. A field trip on 10-5-90 indicates no recent activity. A certified letter to A. L. Dawsey at our last address of record was returned Forwarding Order Expired.

Yours truly,

Denny G. Foust
Deputy Oil & Gas Inspector
NMOCD District III

DGF/sh

cc: Well Files



STATE OF NEW MEXICO
ENERGY, MINERALS and NATURAL RESOURCES DEPARTMENT
OIL CONSERVATION DIVISION
AZTEC DISTRICT OFFICE

1000 RIO BRAZOS ROAD
AZTEC, NEW MEXICO 87410
(505) 334-6178

CERTIFIED
MAIL

November 20, 1990

Mr. A. L. Dawsey
4925 Greenville
One Energy Square
Suite 1280
Dallas, TX 75206

RE: Plugging El Vado #1, N-11-27N-01E
~~El Vado #2, N-11-17N-01E~~

Dear Mr. Dawsey:

The above referenced wells have been inactive for approximately four years. The New Mexico Oil Conservation Division directs the operator of record A. L. Dawsey to initiate plugging operations. Plugging shall be in accordance with Rules 201, 202 and 204 of the Division.

If plugging operations are not initiated within 30 days, the Oil Conservation Division will call a show cause hearing to force the plugging of the above referenced wells at the sole cost and responsibility of the operator.

Yours truly,

Denny G. Foust
Deputy Oil & Gas Inspector
NMOCD District III

DGF:sh

cc: Bob Stovall
Well File

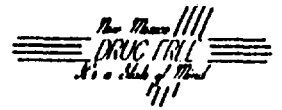


STATE OF NEW MEXICO

ENERGY, MINERALS and NATURAL RESOURCES DEPARTMENT

OIL CONSERVATION DIVISION

AZTEC DISTRICT OFFICE



BRUCE KING
GOVERNOR

ANITA LOCKWOOD
CABINET SECRETARY

1000 RIO BRAZOS ROAD
AZTEC, NEW MEXICO 87410
(505) 334-6178

June 15, 1992

Ms. Florene Davidson
Oil Conservation Division
PO Box 2088
Santa Fe NM 87504-2088

RE: Al Dawsey
El Vado #1, N-11-27N-01E
El Vado #2, 1-11-27N-01E

Dear Florene:

The referenced wells were drilled in 1986 to a depth of about 1600 feet. They were drilled without a permit and no subsequent reports were filed. Five Thousand Dollars (\$5,000.00) cash bonds are held with First National Bank of Albuquerque.

Please docket a case calling for Al Dawsey and all other interested parties to appear and show cause why the El Vado #1, located 610' from the south line and 2000' from the west line of section 11, township 27 north, range 1 east and the El Vado #2, located 1770' from the south line and 970' from the east line of section 11, township 27 north, range 1 east, should not be plugged and abandoned in accordance with a Division approved plugging program.

Yours Truly,

Charles Gholson
Deputy Oil & Gas Inspector

CG/sh

XC: Al Dawsey, 4925 Greenville One Energy Square, Suite 1280, Dallas, TX 75206
Well File
DKF File
CG File



STATE OF NEW MEXICO
ENERGY, MINERALS and NATURAL RESOURCES DIVISION
OIL CONSERVATION DIVISION
AZTEC DISTRICT OFFICE

BRUCE KING
GOVERNOR

ANITA LOCKWOOD
CABINET SECRETARY

1000 RIO BRAZOS ROAD
AZTEC, NEW MEXICO 87410
(505) 334-6178

March 23, 1993

Mr. Robert Stovall
Oil Conservation Division
PO Box 2088
Santa Fe NM 87504-2088

RE: A. L. Dawsey
El Vado #1, N-11-27N-01E
El Vado #2, I-11-27N-01E

Dear Bob:

The referenced wells were drilled in 1986 to a depth of about 1600 feet. They were drilled without a permit and no subsequent reports were filed. Five thousand dollars, \$5,000, cash bonds are held with First National Bank of Albuquerque.

Please docket a case calling for A. L. Dawsey and all other interested parties to appear and show cause why the El Vado #1, located 610 feet from the south line and 2000 feet from the west line of Section 11, Township 27 North, Range 1 East and the El Vado #2, located 1770 feet from the south line and 970 feet from the east line of Section 11, Township 27 North, Range 1 East, should not be plugged and abandoned in accordance with a division approved plugging program.

Yours truly,

A handwritten signature in cursive script, appearing to read "Charles Gholson".

Charles Gholson
Deputy Oil & Gas Inspector

CG/sh

xc: Well Files

A.L. Dawsey
El Vado #2
I-11-27N-1E
30-039-24053

Downhole Equipment
Unknown

1. Check road conditions for any road work needed. *will require roadwork.*
2. Check anchors & prepare location.
3. R.U. Service unit. Kill well if necessary. Nipple down well head . Nipple up BOP & stripper head.
4. Pull & lay down production equipment.
5. Go in hole with work string to T.D. appx. 1500 ft. & spot cement plug to 950 Ft. WOC & tag cement. If plug is in place go to step 6, if not fill to 950 ft.
6. Test casing.
7. Perforate 4 1/2 csg. at 350 Ft., establish circulation up BH & circulate cement to surface.
8. Set dryhole marker, level & restore location to OCD requirements.

OPERATOR A.L. Dawsey		PROPERTY NAME El Vado		WELL NO. 2
DATE 2-3-95	LOCATION ULSTR) I-11-27N-1E		FOOTAGE 1770FSL 970 FEL	
API NO. 30-039-24053		POOL East Puerco Chiquito Mancos Ext.		
Tops		<div style="display: flex; justify-content: space-between;"> <div style="width: 30%; border-left: 1px solid black; border-right: 1px solid black; height: 100%;"></div> <div style="width: 30%; border-left: 1px solid black; border-right: 1px solid black; height: 100%;"></div> <div style="width: 30%; border-left: 1px solid black; border-right: 1px solid black; height: 100%;"></div> </div>		
Gallup 1000 Ft.				
Mancos				
Point Lookout				
Menefee				
Cliffhouse				
Picture Cliffs				
Fruitland				
Kirtland				
CASING RECORD: 7" 23# Csg. At 300 ft. ??? CementCirculated 4 1/2 9.5# at 1500 FT.??? Cement Circulated No completion report cement information is from permit to drill. ???				

7"
300'

4 1/2"
1500'

UNITED STATES
DEPARTMENT OF THE INTERIOR

BUREAU OF LAND MANAGEMENT

APPLICATION FOR PERMIT TO DRILL OR DEEPEN

Form approved:
Budget Bureau No. 1004-0136
Expires: December 31, 1991

1a. TYPE OF WORK DRILL <input checked="" type="checkbox"/> DEEPEN <input type="checkbox"/>		5. LEASE DESIGNATION AND SERIAL NO. NM-010989	
b. TYPE OF WELL OIL WELL <input type="checkbox"/> GAS WELL <input checked="" type="checkbox"/> OTHER <input type="checkbox"/> SINGLE ZONE <input checked="" type="checkbox"/> MULTIPLE ZONE <input type="checkbox"/>		6. IF INDIAN, ALLOTTEE OR TRIBE NAME	
2. NAME OF OPERATOR Amoco Production Company		7. UNIT AGREEMENT NAME	
3. ADDRESS AND TELEPHONE NO. P.O. Box 800, Denver, Colorado 80201 (303) 830-6003		8. FARM OR LEASE NAME, WELL NO. Eva-Lou Gas Com #1	
4. LOCATION OF WELL (Report location clearly and in accordance with any State requirements. *) At surface 935FSL 1205FWL At proposed prod. zone		9. API WELL NO.	
14. DISTANCE IN MILES AND DIRECTION FROM NEAREST TOWN OR POST OFFICE* 10 Miles to Aztec, N.M.		10. FIELD AND POOL, OR WILDCAT Basin Fruitland Coal	
15. DISTANCE FROM PROPOSED* LOCATION TO NEAREST PROPERTY OR LEASE LINE, FT. (Also to nearest drlg. unit line, if any)		11. SEC., T., R., M., OR BLK. AND SURVEY OR AREA Section 25 35 Township 32N Range 11W	
16. NO. OF ACRES IN LEASE 2480		12. COUNTY OR PARISH San Juan	
17. NO. OF ACRES ASSIGNED TO THIS WELL 320 S/2		13. STATE New Mexico	
18. DISTANCE FROM PROPOSED LOCATION* TO NEAREST WELL, DRILLING, COMPLETED, OR APPLIED FOR, ON THIS LEASE, FT.		20. ROTARY OR CABLE TOOLS Rotary	
19. PROPOSED DEPTH 3004' TD		22. APPROX. DATE WORK WILL START* 07-30-94	
21. ELEVATIONS (Show whether GR or GR)		23. PROPOSED CASING AND CEMENTING PROGRAM	
6016' GR		DRILLING OPERATIONS AUTHORIZED ARE SUBJECT TO COMPLIANCE WITH ATTACHED "GENERAL REQUIREMENTS"	
SIZE OF HOLE	GRADE, SIZE OF CASING	WEIGHT PER FOOT	SETTING DEPTH
12 1/4"	8 5/8"	24#	250
7 7/8"	5 1/2"	15.5# or 17#	3004
		233 cf CI B Cement to surface	
		825 cf CI B Cement to surface	

Notice of Staking submitted: 6/8/94 as the Eva-Lou Gas Com #1

Lease Description: T32N - R11W

Sec. 25 All; SE/4 27; S/2NW/4, NE/4, S/2 28; NE/4NW/4, E/2, E/2SW/4, SW/4 SW/4 29; S/2SE/4 30; NW/4NE/4 31; N/2 34; SW/4 NW/4, SW/4 35.

RECEIVED
JUL 11 1994
OIL CON. DIV.
DIST. 3

RECEIVED
JUL 11 1994
OIL CON. DIV.
DIST. 3

IN ABOVE SPACE DESCRIBE PROPOSED PROGRAM: If proposal is to deepen, give data on present productive zone and proposed new productive zone. If proposal is to drill or deepen directionally, give pertinent data on subsurface locations and measured and true vertical depths. Give blowout preventer program, if any.

24. SIGNED Julie L. Acevedo TITLE Sr. Staff Assistant DATE 07-01-1994

(This space for Federal or State office use)

PERMIT NO.

APPROVAL DATE

Application approval does not warrant or certify that the applicant holds legal or equitable title to those rights in the subject lease which would entitle the applicant to produce oil and gas therefrom.

CONDITIONS OF APPROVAL, IF ANY:

APPROVED BY

TITLE

NMOCD

APPROVED
AS AMENDED

JUL 09 1994

DISTRICT MANAGER

*See Instructions On Reverse Side

Title 18 U.S.C. Section 1001, makes it a crime for any person knowingly and willfully to make to any department or agency of the United States any false, fictitious or fraudulent statements or representations as to any matter within its jurisdiction.



A L Dawsey El Vado #2
I-11-27N-1E



STATE OF NEW MEXICO
ENERGY, MINERALS AND NATURAL RESOURCES DEPARTMENT
OIL CONSERVATION DIVISION
AZTEC DISTRICT OFFICE



Exhibit 5

GARY E. JOHNSON
GOVERNOR

JENNIFER A. SALISBURY
CABINET SECRETARY

1000 RIO BRAZOS ROAD
AZTEC, NEW MEXICO 87410
(505) 334-6178 FAX: (505) 334-6170

Certified: P-987-892-100

December 29, 1994

First National Bank in Albuquerque
PO Box 1305
Albuquerque NM 87103

A. L. Dawsey
4925 Greenville
One Energy Sq Ste 1280
Dallas TX 75206

RE: EL VADO #2, I-11-27N-01E, API #30-039-24053
Bond #CD301117209, Bond #'s SCB2 & SCB3

Dear Mr. Dawsey:

The referenced well is in violation of Rule 201.

You are hereby directed to plug and abandon this well or bring it into compliance with Rule 203 for temporary abandonment within 30 days.

If you fail to bring this well into compliance we will schedule a show cause hearing to plug this well using the bond.

Sincerely,

Johnny Robinson
Deputy Oil & Gas Inspector

JR/sh

cc: Rand Carroll
Well file



STATE OF NEW MEXICO
ENERGY, MINERALS AND NATURAL RESOURCES DEPARTMENT

OIL CONSERVATION DIVISION
AZTEC DISTRICT OFFICE




Exhibit 6

GARY E. JOHNSON
GOVERNOR

JENNIFER A. SALISBURY
CABINET SECRETARY

1000 RIO BRAZOS ROAD
AZTEC, NEW MEXICO 87410
(505) 334-6178

February 6, 1995

Rand Carroll
General Counsel
Energy Minerals & Natural Resources Dept
2040 S Pacheco
Santa Fe NM 87505

RE: A L Dawsey, El Vado #1, N-11-27N-01E, #30-039-24055
El Vado #2, I-11-27N-01E, #30-039-24053

Dear Rand:

A L Dawsey received the certified letter directing him to P&A or TA the above wells within 30 days. We have had no response from the operator as to his intentions for the wells.

Please docket a case calling A L Dawsey, First National Bank of Albuquerque and all other interested parties to appear and show cause why the El Vado #1, located 610' FSL, 2000' FWL of 11-27N-01E and the El Vado #2 located 1770' FSL, 970" FEL of 11-27N-01E should not be plugged and abandoned according to a Division approved plugging program.

The First National Bank of Albuquerque held bonds SCB #2 and SCB #3 (CD301117209) but as I understand it they released these bonds without OCD approval.

Sincerely,

Johnny Robinson
Deputy Oil & Gas Inspector

JR/sh

cc: well files
JR files

Exhibit 4 /



STATE OF NEW MEXICO
ENERGY, MINERALS AND NATURAL RESOURCES DEPARTMENT
OIL CONSERVATION DIVISION
AZTEC DISTRICT OFFICE



GARY E. JOHNSON
GOVERNOR

JENNIFER A. SALISBURY
CABINET SECRETARY

1000 RIO BRAZOS ROAD
AZTEC, NEW MEXICO 87410
(505) 334-6178

February 6, 1995

Rand Carroll
General Counsel
Energy Minerals & Natural Resources Dept
2040 S Pacheco
Santa Fe NM 87505

RE: A L Dawsey, El Vado #1, N-11-27N-01E, #30-039-24055
El Vado #2, I-11-27N-01E, #30-039-24053

Dear Rand:

A L Dawsey received the certified letter directing him to P&A or TA the above wells within 30 days. We have had no response from the operator as to his intentions for the wells.

Please docket a case calling A L Dawsey, First National Bank of Albuquerque and all other interested parties to appear and show cause why the El Vado #1, located 610' FSL, 2000' FWL of 11-27N-01E and the El Vado #2 located 1770' FSL, 970" FEL of 11-27N-01E should not be plugged and abandoned according to a Division approved plugging program.

The First National Bank of Albuquerque held bonds SCB #2 and SCB #3 (CD301117209) but as I understand it they released these bonds without OCD approval.

Sincerely,

Johnny Robinson
Deputy Oil & Gas Inspector

JR/sh

cc: well files
JR files

JOHNNY -

HERE ARE COPIES OF THE CASH BONDS
FOR DAWSEY.

THE BANK RELEASED THE FUNDS
COVERING THESE BONDS WITHOUT
RELEASE FROM THE OCD.

Dawse

Memo

To Bob

From
DIANE RICHARDSON
Bonding Department

10-4-70

Denny Faust - Aztec
Called and advised
me 1st Nat'l released
monies to A. L. Dawsey.

Wells are not plugged
and we cannot find
Mr. Dawsey.

Money withdrawn
July 9, 1987

Oil Conservation Division Santa Fe, New Mexico 87504
(505) 827-5806

Memo

From
DIANE RICHARDSON
Bonding Department

10-4-90

To

2 Talked With

Evelyn Batson -
1st Nat'l - atty.

765-4749 and

she verified they
released the money.

1/17/94 Bonding →

A.L. Dawsey → Operator
2 Wells

El Vado #1 N11, 27N, 1E
#2 I11, 27N, 1E Rio Arriba

2 \$5,000 bonds

1st Natl BK (ABQ)

Bond #s [SCB 003
SCB 002]

Released 7/9/87

Wells need plugging

The First National Bank in Albuquerque

Albuquerque, New Mexico

ACD-003

Safekeeping Receipt

Date JUNE 27, 1986

SK —

Received of:

Pledged to:

A. L. DAWSEY
9451 LBJ FREEWAY
SUITE 210
DALLAS, TEXAS 75243

STATE OF NEW MEXICO
ENERGY & MINERALS DEPARTMENT
OIL CONSERVATION COMMISSION
AZTEC, NEW MEXICO 87410

The First National Bank in Albuquerque, New Mexico, has received and is holding for your account and risk, subject to your order, the following described items:

PAR VALUE	DESCRIPTION	RATE	MATURITY	INT. DATE—AMT.
\$5,000.00	THE FIRST NATIONAL BANK CERTIFICATE OF DEPOSIT #301-117208	7.25%	6/27/1987	AT MATURITY

Bond Nos.

6/27/1986

Dated

Legal Caption:

First opn no.

Due

and vol.

Interest instructions

JUL 01 1986

OIL CON. DIV.

DIST. 3

The above securities will be delivered only on return of this receipt.
The coupons attached to said securities, as the same mature, will be detached and handled for collection under the rules of THE FIRST NATIONAL BANK IN ALBUQUERQUE and the proceeds thereof, when collected, will be credited to the account of the party from whom said securities have been received, unless such party requests the return of such coupons, in which event same will be returned to them.
THE FIRST NATIONAL BANK IN ALBUQUERQUE will give to the property left in its custody the same care that it gives to its own property, but beyond that will not assume responsibility. It makes no representations as to the genuineness of the securities described in receipt, or any other representations whatever with reference to the same.

Theft, burglary, and hold-up insurance carried by THE FIRST NATIONAL BANK IN ALBUQUERQUE is in limited amount and covers money and negotiable and other securities owned by the bank in addition to securities held for safekeeping. In the event of loss, the amount recovered on such insurance will be first applied against loss of The First National Bank property, and only the excess will be available for pro rata distribution upon other losses.

THE FIRST NATIONAL BANK IN ALBUQUERQUE
Security Clearance & Safekeeping Department

Verified

By:

OFFICERS

FORM NO. 70-74-00 (9/75)

RELEASE RECEIPT ON REVERSE SIDE

ASSIGNMENT OF CASH COLLATERAL DEPOSIT

(Must be a federally-insured bank or savings institution
authorized to do business in New Mexico)

Date 6/27/1988

Pursuant to Section 70-2-14, NMSA (1978), or successor provisions, A. L. Dawsey
(hereinafter referred to as "operator") of 9451
LB1 Freeway, Ste 210, Dallas, Tx 75243 (address) has deposited with the FIRST NATIONAL
BANK IN ALBUQUERQUE (name of state or national bank or savings association) of
40 FIRST PLAZA, P. O. BOX 1305, ALBUQUERQUE, NM 87103 (address) (herein termed
financial institution), the sum of Five Thousand dollars in Certificate of
Deposit or savings account No. 301-177208. Operator hereby assigns and conveys
all right, title and interest in the deposited sum to the financial institution in trust
for the Oil Conservation Division of the Energy and Minerals Department or successor
agency of the State of New Mexico. Operator and the financial institution agree that as
to the deposited sum or fund:

- The Oil Conservation Division acquires by this assignment the entire beneficial interest in the fund, with the right to order the trustee in writing to distribute the fund to persons determined by the division to be entitled thereto, including the Division itself, in amounts determined by the Division, or to the operator upon sale or proper plugging of the well covered by this bond.
- Operator retains no legal or beneficial interest in the fund and has only the right to interest, if any, thereon, and to return of the fund upon written order of the Division.
- The financial institution agrees that the fund may not be assigned, transferred, pledged or distributed except upon written order of the Division or a court of competent jurisdiction made in a proceeding in which the Division is a party. The financial institution waives all statutory or common law liens or rights of set-off against the fund.

Operator agrees that the financial institution may deduct from interest due operator any attorney fees incurred by the financial institution if claim or demand via writ, summons or other process arising from operator's business is made upon the financial institution.

[Signature]
Signature of Operator,
Personally or by Authorized Officer

A. L. DAWSEY
Owner - Operator
Title

[Signature]
Signature of Authorized Officer of
Financial Institution

Vice President
Title

STATE OF NEW MEXICO

COUNTY OF BERNALILLO ss.

On this 27th day of June, 19 86, before me personally appeared
Sylvia Will and [Signature], to me known to be
the person ~~(XXXXXX)~~ described in and who executed the foregoing instrument and
acknowledged that the (XXXX) executed the same as his ~~(XXXX)~~ free act and deed.

IN WITNESS WHEREOF, I have hereunto set my hand and seal on the day and year in this
certificate first above written.

My Commission expires:



OFFICIAL SEAL
Signature [Signature]
NOTARY PUBLIC HAZEL L. TAUTE
NOTARY PUBLIC - NEW MEXICO
Notary Bond Filed with Secretary of State
My Commission Expires: 1-25-88

A. L. DAWSEY

PRINCIPAL

9451 IBJ Freeway, Ste 210, Dallas, Tx 75243

Address

By

Operator

Title

(Note: Principal, if corporation, affix corporate seal here.)

FIRST NATIONAL BANK IN ALBUQUERQUE

SURETY

40 FIRST PLAZA, P.O. BOX 1305

ALBUQUERQUE, NM 87103

Address

By

Attorney-in-Fact

(Note: Corporate surety affix corporate seal here.)

ACKNOWLEDGEMENT FORM FOR NATURAL PERSONS

STATE OF TEXAS)
COUNTY OF DALLAS)

ss.

On this 26th day of June, 1986, before me personally appeared A. L. DAWSEY, to me known to be the person (persons) described in and who executed the foregoing instrument and acknowledged that he (they) executed the same as his (their) free act and deed.

IN WITNESS WHEREOF, I have hereunto set my hand and seal on the day and year in this certificate first above written.

10/17/87

My Commission expires

Judith Thurmond
Notary Public

ACKNOWLEDGEMENT FORM FOR CORPORATION

STATE OF _____)
COUNTY OF _____)

ss.

On this _____ day of _____, 19____, before me personally appeared _____, to me personally known who, being by me duly sworn, did say that he is _____ of _____ and that the foregoing instrument was signed and sealed on behalf of said corporation by authority of its board of directors, and acknowledged said instrument to be the free act and deed of said corporation.

IN WITNESS WHEREOF, I have hereunto set my hand and seal on the day and year in this certificate first above written.

Notary Public

My Commission expires

APPROVED BY:

OIL CONSERVATION DIVISION OF NEW MEXICO

By _____

Date _____

SINGLE WELL CASH BOND

Know all men by these presents that A. L. Dawsey
(an individual) ~~(a partnership or corporation organized~~
in the State of _____ with its principal office at 9451 IBJ Freeway
Ste 210 in the city of Dallas, State of Texas, 75243
and authorized to do business in the State of New Mexico) is held and firmly bound to
the Oil Conservation Division of the State of New Mexico (or its successor agency) in
the sum of \$5,000.00 (FIVE THOUSAND DOLLARS), lawful money of
the United States.

THE CONDITIONS OF THIS OBLIGATION ARE SUCH THAT:

The above applicant/operator desires to drill a well or purchase or operate an
existing well, the depth of which does not exceed 5,000 feet, to
prospect for and produce oil, gas, or carbon dioxide resources on land owned by
private individuals or the State of New Mexico, the particular identification and
footage location of said well being as follows: 2000 ft FWL & 610 ft FSL
in Section 11, Township
27 N, Range 1 E, NMPM, Rio Arriba County, New Mexico.

The applicant has deposited on behalf of the Division \$5,000.00, in the manner
indicated on the attachment to this bond being the principal sum intended to be
secured. Applicant pledges this sum as a guarantee that it, its executors, assigns,
heirs or administrators shall plug the well described above if dry, or when abandoned,
in accordance with the rules and orders of the Oil Conservation Division of the State
of New Mexico in such way as to confine the oil, gas, and water in the strata in which
they are found, and to prevent same from escaping to other strata. If the applicant
does not so properly plug and abandon said well upon order of the Division, the total
sum of the bond shall be forfeited to the Division, and such amount as is necessary
may be used to properly plug said well. If the principal sum of this bond is less
than the actual cost incurred by the Division in plugging said well, the applicant,
its successors, assigns, heirs or administrators shall be liable under the provisions
of Section 70-2-38 NMSA (1978) of the Oil and Gas Act, and the Division may take
action, including the filing of legal proceedings, to recover any amounts expended
over and above the principal sum of the bond.

NOW THEREFORE, if the above applicant or its successors, assigns, heirs, or
administrators or any of them shall plug the above-described well when dry or
abandoned, in accordance with the rules, regulations, and orders of the Division, in
such a manner as to confine the oil, gas, and water in the strata in which they
naturally occur, and to prevent them from escaping into other strata, and further to
clean up the surface location of said well, then therefore, this obligation shall be
null and void and the principal sum shall be paid to the applicant, or its successors,
heirs, or administrator, otherwise it shall remain in full force and effect.

A. L. DAWSEY

PRINCIPAL

9451 IBI Freeway, Ste 210, Dallas, Tx 75243

Address

Operator

Title

(Note: Principal, if corporation, affix corporate seal here.)

FIRST NATIONAL BANK IN ALBUQUERQUE

SURETY

40 FIRST PLAZA, P.O. BOX 1305

ALBUQUERQUE, NM 87103

Address

By

Attorney-in-Fact

(Note: Corporate surety affix corporate seal here.)

ACKNOWLEDGEMENT FORM FOR NATURAL PERSONS

STATE OF TEXAS
COUNTY OF DALLAS

ss.

On this 26th day of June, 1986, before me personally appeared A. L. DAWSEY, to me known to be the person (persons) described in and who executed the foregoing instrument and acknowledged that he (they) executed the same as his (their) free act and deed.

IN WITNESS WHEREOF, I have hereunto set my hand and seal on the day and year in this certificate first above written.

10/17/87

My Commission expires

Leif Ann Thumma
Notary Public

ACKNOWLEDGEMENT FORM FOR CORPORATION

STATE OF _____
COUNTY OF _____

ss.

On this _____ day of _____, 19____, before me personally appeared _____, to me personally known who, being by me duly sworn, did say that he is _____ of _____ and that the foregoing instrument was signed and sealed on behalf of said corporation by authority of its board of directors, and acknowledged said instrument to be the free act and deed of said corporation.

IN WITNESS WHEREOF, I have hereunto set my hand and seal on the day and year in this certificate first above written.

Notary Public

My Commission expires

APPROVED BY:

OIL CONSERVATION DIVISION OF NEW MEXICO

By _____

Due _____

The First National Bank in Albuquerque OCD-002

Albuquerque, New Mexico

Safekeeping Receipt

Date JUNE 27, 1986

SK —

Received of:

Pledged to:

A. L. DAWSEY
9451 LBJ FREEWAY
SUITE 210
DALLAS, TEXAS 75243

STATE OF NEW MEXICO
ENERGY & MINERALS DEPARTMENT
OIL CONSERVATION COMMISSION
AZTEC, NEW MEXICO 87410

The First National Bank in Albuquerque, New Mexico, has received and is holding for your account and risk, subject to your order, the following described items:

PAR VALUE	DESCRIPTION	RATE	MATURITY	INT. DATE—AMT.
\$5,000.00	THE FIRST NATIONAL BANK CERTIFICATE OF DEPOSIT #301-117209	7.25%	6/27/1987	AT MATURITY

Bond Nos.

Dated 6/27/1986

Legal Opinion:

First cpn no.

Due

and scl.

Interest instructions

RECEIVED

JUL 01 1986

OIL CON. DIV.
DIST. 3

The above securities will be delivered only on return of this receipt.

The coupons attached to said securities, as the same mature, will be detached and handled for collection under the rules of THE FIRST NATIONAL BANK IN ALBUQUERQUE and the proceeds thereof, when collected, will be credited to the account of the party from whom said securities have been received, unless such party requests the return of such coupons, in which event same will be returned to them.

THE FIRST NATIONAL BANK IN ALBUQUERQUE will give to the property left in its custody the same care that it gives to its own property, but beyond that will not assume responsibility. It makes no representations as to the genuineness of the securities described in receipt, or any other representations whatever with reference to the same.

Theft, burglary, and hold-up insurance carried by THE FIRST NATIONAL BANK IN ALBUQUERQUE is in limited amount and covers money and negotiable and other securities owned by the bank in addition to securities held for safekeeping. In the event of loss, the amount recovered on such insurance will be first applied against loss of The First National Bank property, and only the excess will be available for pro rata distribution upon other losses.

THE FIRST NATIONAL BANK IN ALBUQUERQUE
Security Clearance & Safekeeping Department

Verified

[Signature]

By:

[Signature]

OFFICERS

FORM NO. 70-74-00 (9/78)

RELEASE RECEIPT ON REVERSE SIDE

WELL #2

SINGLE WELL CASH BOND

Know all men by these presents that A. L. Dawsey
(an individual) (~~an individual~~) (~~an individual~~) organized
in the State of _____ with its principal office at 9451 IBI Freeway,
St. 210 in the city of Dallas, State of Texas 75243
and authorized to do business in the State of New Mexico) is held and firmly bound to
the Oil Conservation Division of the State of New Mexico (or its successor agency) in
the sum of \$ 5,000.00 (FIVE THOUSAND DOLLARS), lawful money of
the United States.

THE CONDITIONS OF THIS OBLIGATION ARE SUCH THAT:

The above applicant/operator desires to drill a well or purchase or operate an
existing well, the depth of which does not exceed 5,000 feet, to
prospect for and produce oil, gas, or carbon dioxide resources on land owned by
private individuals or the State of New Mexico, the particular identification and
footage location of said well being as follows: 1770 Ft. FSL and 970 Ft FEL
in Section 11, Township
27 N, Range 1 E, NMPM, Rio Arriba County, New Mexico.

The applicant has deposited on behalf of the Division \$ 5,000.00, in the manner
indicated on the attachment to this bond being the principal sum intended to be
secured. Applicant pledges this sum as a guarantee that it, its executors, assigns,
heirs or administrators shall plug the well described above if dry, or when abandoned,
in accordance with the rules and orders of the Oil Conservation Division of the State
of New Mexico in such way as to confine the oil, gas, and water in the strata in which
they are found, and to prevent same from escaping to other strata. If the applicant
does not so properly plug and abandon said well upon order of the Division, the total
sum of the bond shall be forfeited to the Division, and such amount as is necessary
may be used to properly plug said well. If the principal sum of this bond is less
than the actual cost incurred by the Division in plugging said well, the applicant,
its successors, assigns, heirs or administrators shall be liable under the provisions
of Section 70-2-38 NMSA (1978) of the Oil and Gas Act, and the Division may take
action, including the filing of legal proceedings, to recover any amounts expended
over and above the principal sum of the bond.

NOW THEREFORE, if the above applicant or its successors, assigns, heirs, or
administrators or any of them shall plug the above-described well when dry or
abandoned, in accordance with the rules, regulations, and orders of the Division, in
such a manner as to confine the oil, gas, and water in the strata in which they
naturally occur, and to prevent them from escaping into other strata, and further to
clean up the surface location of said well, then therefore, this obligation shall be
null and void and the principal sum shall be paid to the applicant, or its successors,
heirs, or administrator, otherwise it shall remain in full force and effect.

A. L. DAWSEY

PRINCIPAL

9451 LBJ Freeway, Ste. 210, Dallas, Tx 75243

Address

Signature

Operator

Title

(Note: Principal, if corporation, affix corporate seal here.)

40 FIRST PLAZA, S. O. BOX 1305
ALBUQUERQUE, NM 87103

Address

By

Attorney-in-fact

(Note: Corporate surety affix corporate seal here.)

ACKNOWLEDGEMENT FORM FOR NATURAL PERSONS

STATE OF TEXAS
COUNTY OF DALLAS

ss.

On this 26 th day of June, 19 86, before me personally appeared A. L. Dawsey, to me known to be the person (persons) described in and who executed the foregoing instrument and acknowledged that he (they) executed the same as his (their) free act and deed.

IN WITNESS WHEREOF, I have hereunto set my hand and seal on the day and year in this certificate first above written.

10/17/87

My Commission expires

Notary Public

ACKNOWLEDGEMENT FORM FOR CORPORATION

STATE OF _____
COUNTY OF _____

ss.

On this _____ day of _____, 19____, before me personally appeared _____, to me personally known who, being by me duly sworn, did say that he is _____ of _____ and that the foregoing instrument was signed and sealed on behalf of said corporation by authority of its board of directors, and acknowledged said instrument to be the free act and deed of said corporation.

IN WITNESS WHEREOF, I have hereunto set my hand and seal on the day and year in this certificate first above written.

My Commission expires

Notary Public

APPROVED BY:

OIL CONSERVATION DIVISION OF NEW MEXICO

By

Date

ASSIGNMENT OF CASH COLLATERAL DEPOSIT

(Must be a federally-insured bank or savings institution
authorized to do business in New Mexico)

Date

6/27/1986

Pursuant to Section 70-2-14, NMSA (1978), or successor provisions, A. L. Dawsey
(hereinafter referred to as "operator") of 9451
LBJ Freeway, Ste 210, Dallas, Tx 75243 (address) has deposited with the FIRST NATIONAL
BANK IN ALBUQUERQUE (name of state or national bank or savings association) of
40 FIRST PLAZA, P. O. BOX 1305, ALBUQUERQUE, NM 87103 (address) (herein termed
financial institution), the sum of Five thousand ----- dollars in Certificate of
Deposit or savings account No. 301-117209. Operator hereby assigns and conveys
all right, title and interest in the deposited sum to the financial institution in trust
for the Oil Conservation Division of the Energy and Minerals Department or successor
agency of the State of New Mexico. Operator and the financial institution agree that as
to the deposited sum or fund:

- The Oil Conservation Division acquires by this assignment the entire beneficial interest in the fund, with the right to order the trustee in writing to distribute the fund to persons determined by the division to be entitled thereto, including the Division itself, in amounts determined by the Division, or to the operator upon sale or proper plugging of the well covered by this bond.
- Operator retains no legal or beneficial interest in the fund and has only the right to interest, if any, thereon, and to return of the fund upon written order of the Division.
- The financial institution agrees that the fund may not be assigned, transferred, pledged or distributed except upon written order of the Division or a court of competent jurisdiction made in a proceeding in which the Division is a party. The financial institution waives all statutory or common law liens or rights of set-off against the fund.

Operator agrees that the financial institution may deduct from interest due operator any attorney fees incurred by the financial institution if claim or demand via writ, summons or other process arising from operator's business is made upon the financial institution.

[Signature]
Signature of Operator,
Personally or by Authorized Officer

[Signature]
Signature of Authorized Officer of
Financial Institution

Owner - Operator
Title

Vice President
Title

STATE OF NEW MEXICO

COUNTY OF BERNALILLO ss.

On this 27th day of June, 1986, before me personally appeared
Sylvia Will and _____, to me known to be
the person ~~(xxxxxx)~~ described in and who executed the foregoing instrument and
acknowledged that the ~~xxxxxx~~ executed the same as his ~~xxxxxx~~ free act and deed.

IN WITNESS WHEREOF, I have hereunto set my hand and seal on the day and year in this
certificate first above written.

My Commission expires:



OFFICIAL SEAL

Signature [Signature]
PUBLIC HAZEL L. TAUTE
NOTARY PUBLIC - NEW MEXICO
Notary Bond Filed with Secretary of State

My Commission Expires: 1-25-88

PRINCIPAL

9451 LBJ Freeway, Ste. 210, Dallas, Tx 75243

Address

Signature

Operator

Title

(Note: Principal, if corporation, affix corporate seal here.)

40 FIRST PLAZA, P. O. BOX 1305
ALBUQUERQUE, NM 87103

Address

Attorney-in-Fact

(Note: Corporate surety affix corporate seal here.)

ACKNOWLEDGEMENT FORM FOR NATURAL PERSONS

STATE OF TEXAS
COUNTY OF DALLAS

ss.

On this 26 th day of June, 19 86, before me personally appeared A. L. Dawsey to me known to be the person (persons) described in and who executed the foregoing instrument and acknowledged that he (they) executed the same as his (their) free act and deed.

IN WITNESS WHEREOF, I have hereunto set my hand and seal on the day and year in this certificate first above written.

10/17/87

Lue Anna Thurmond
Notary Public

My Commission expires

ACKNOWLEDGEMENT FORM FOR CORPORATION

STATE OF _____
COUNTY OF _____

ss.

On this _____ day of _____, 19_____, before me personally appeared _____, to me personally known who, being by me duly sworn, did say that he is _____ of _____ and that the foregoing instrument was signed and sealed on behalf of said corporation by authority of its board of directors, and acknowledged said instrument to be the free act and deed of said corporation.

IN WITNESS WHEREOF, I have hereunto set my hand and seal on the day and year in this certificate first above written.

Notary Public

My Commission expires

APPROVED BY:

OIL CONSERVATION DIVISION OF NEW MEXICO

By B. R. [Signature]

Date _____



May 4, 1995

Mr. Rand Carroll
State of New Mexico
Energy, Minerals & Natural Resources Dept.
Oil Conservation Division
2040 S. Pacheco
Santa Fe, NM 87505

Re: El Vado Well No. 1 - Bond No. OCD-003; CD # 301117208
El Vado Well No. 2 - Bond No. OCD-002; CD # 301117209

Dear Mr. Carroll:

Pursuant to my conversations with you and your assistant, Diane Richardson, our suspicions turned out to be correct and the CDs, along with the interest checks for the year, were escheated to the State of New Mexico in July, 1993.

I am enclosing the following documentation which will allow you to petition the State of New Mexico Taxation and Revenue Department for return of these funds:

- ♦ Remittance Report of Property Presumed Abandoned
- ♦ Cashier Checks evidencing payment of sums to the State
- ♦ Annual Report of Property Presumed Abandoned (Detail Sheet)
- ♦ Cashiers checks evidencing payment of matured CDs & interest

In view of the information we have provided to you, First Security Bank of New Mexico, f/k/a First National Bank in Albuquerque, will not be entering its appearance in these cases. If you should need further information or documentation, or have any additional questions that we may help you with, please let me know.

Very truly yours,

Loral R. Butler
Assistant to the President
for Legal Services

Enclosures

cc: A. L. Dawsey
One Energy Square #1280
4925 Greenville
Dallas, TX 75206

LORAL R. BUTLER

*Assistant to the President
for Legal Services*

***First
Security
Bank.***

*First Security Bank of New Mexico
P.O. Box 1305
Albuquerque, New Mexico 87103
Telephone 505-765-4389*

*A financial services company
of First Security Corporation*

STATE OF NEW MEXICO
TAXATION AND REVENUE DEPARTMENT

REMITTANCE REPORT OF PROPERTY PRESUMED ABANDONED

Name of holder First National Bank in Albuquerque		Date: April 28, 1994
Address: P.O. Box 1305		
City Albuquerque	State NM	Zip code 87103

1. Total of Abandoned property reported as of: _____, 19____	1. 59,854 • 06
1a. Total excluded from this remittance. (see attached schedule(s), UNP-5 Form)	1a. 31,947 • 35
2. Intangible Personal Property -- value reported	2. •
2a. Total excluded from value reported of Intangible Personal Property	2a. •
3. Property from Safety Deposit Boxes NOTE: A complete inventory of each person's property is to be listed on the reverse side.	
NET REMITTANCE ENCLOSED	3. 27,906 • 71
4. VALUE OF ITEMS ATTACHED	4. •

Joyce Ramirez
Name

Operations Officer-Customer Service
Title

Under the penalties of perjury, I swear or affirm that the information reported on this form and any attached supplements is true and correct as to every material matter.

Signature

JE ST 26
PAY ANY CHECK REG.
FIRST
ALBUQUERQUE, NM (J-27)

4 3 5 0 1 2 7 6 2

JE ST 26
PAY ANY CHECK REG.
FIRST
ALBUQUERQUE, NM (J-27)

4 3 5 0 1 2 7 6 2

ILLEGIBLE



First Security Bank of New Mexico
Albuquerque, New Mexico

CASHIER'S CHECK
CASHIER'S CHECK

229073

May 20, 1994

Payable To: ***STATE OF NEW MEXICO
TAXATION AND REVENUE DEPT.***

\$27,906.71**


Twenty Seven Thousand Nine Hundred Six and 71/100**

99 5152

Remitter: ABANDON PROPERTY OF 7-22-93

PURCHASER'S RECEIPT

NOT NEGOTIABLE



TAXATION AND REVENUE DEPARTMENT
REMITTANCE REPORT OF PROPERTY PRESUMED ABANDONED

Name of holder First National Bank in Albuquerque		Date: April 28, 1994
Address: P.O. Box 1305		
City Albuquerque	State NM	Zip code 87103

1. Total of Abandoned property reported as of:

7-26, 1993

1. 52,291.86

1a. Total excluded from this remittance.
(see attached schedule(s), UNP-5 Form)

1a. 15,184.51
15,124.21

2. Intangible Personal Property - value reported

2. .

2a. Total excluded from value reported of
Intangible Personal Property

2a. .

3. Property from Safety Deposit Boxes

NOTE: A complete inventory of each person's
on the reverse side.

0 *

NET REMITTANCE ENCLOSED

52,291.86 +

3. 37,107.35

15,184.51 -

4. VALUE OF ITEMS ATTACHED

000

4. .

37,107.35 *

Joyce Ramirez

Name

Customer Service-Operations Officer

Title

Under the penalties of perjury, I swear or affirm that the information reported on this form and any attached supplements is true and correct as to every material matter.

Signature

JY '87 09
ALBUQUERQUE, NM

U S 4 6 1 2 6 6 7

JY '87 09
ALBUQUERQUE, NM

U S 4 6 1 2 6 6 7

ILLEGIBLE



First Security Bank of New Mexico
Albuquerque, New Mexico

May 20, 1994

Payable To: ***STATE OF NEW MEXICO
TAXATION AND REVENUE DEPT.***

\$37,107.35**


Thirty Seven Thousand One Hundred Seven and 35/100**

99 5152

Remitter: ABANDON PROPERTY OF 7-26-93

PURCHASER'S RECEIPT

NOT NEGOTIABLE



STATE OF NEW MEXICO
TAXATION AND REVENUE DEPARTMENT
Revenue Processing Division, P O Box 630
Santa Fe, New Mexico 87509-0630

ANNUAL REPORT OF PROPERTY PRESUMED ABANDONED (Detail Sheet)

PLEASE TYPE OR PRINT

name of Holder FIRST NATIONAL BANK IN ALBUQUERQUE	Federal ID Number 85-0036710	Date July 26, 1993
--	---------------------------------	-----------------------

Identifying Number	Social Security Number	Name of Owner (list names alphabetically by surname)	Last Known Address	Class Code	Date of Last Transaction	Amount or Value
862772 ✓	UNKNOWN	CITY OF ALBUQUERQUE	UNKNOWN		10-20-87	33.88 ✓
860115 ✓	UNKNOWN	CITY TREASURER	UNKNOWN		11-23-87	150.00 ✓
859580 ✓	UNKNOWN	CORLISS CREDIT	UNKNOWN		9-14-87	220.14 ✓
843266 ✓	UNKNOWN	A L DAWSEY	UNKNOWN		7-9-87	5000.00 ✓
843265 ✓	UNKNOWN	A L DAWSEY	UNKNOWN		7-9-87	5000.00 ✓
868798 ✓	UNKNOWN	CARL DOEING	UNKNOWN		10-7-87	379.28 ✓
856826 ✓	UNKNOWN	MAX OR RUBY FARIAS	UNKNOWN		8-27-87	26.63 ✓
823646 ✓	UNKNOWN	FEDERAL RESERVE DENVER	UNKNOWN		8-3-87	320.00 ✓
854548 ✓	UNKNOWN	FIRST INVESTORS CORP	UNKNOWN		9-4-87	287.00 ✓
803389 ✓	UNKNOWN	FIRST INVESTORS CORPORATION	UNKNOWN		8-21-87	287.00 ✓
882404 ✓	UNKNOWN	WALTER F FLORENCE	UNKNOWN		11-19-87	26.06 ✓
847341 ✓	UNKNOWN	FURRS	UNKNOWN		7-10-87	31.85 ✓
873463 ✓	UNKNOWN	BERNARD S GRAVES AND BERNARDO GARCIA	UNKNOWN		11-13-87	35.00 ✓
835976 ✓	UNKNOWN	GREEN APPLE & COMPANY	UNKNOWN		8-10-87	109.54 ✓
875276 ✓	UNKNOWN	VERNA S HALL	UNKNOWN		11-9-87	42.25 ✓
852889 ✓	UNKNOWN	DONALD L HANOSH	UNKNOWN		8-19-87	67.30 ✓
84112 ✓	UNKNOWN	VERNA HANOSH	UNKNOWN			

Section 8
Revenue
NP-101
July, 1988

STATE OF NEW MEXICO
TAXATION AND REVENUE DEPARTMENT
Revenue Processing Division, P O Box 630
Santa Fe, New Mexico 87509-0630

ANNUAL REPORT OF PROPERTY PRESUMED ABANDONED (Detail Sheet)

PLEASE TYPE OR PRINT

Name of Holder
RST NATIONAL BANK IN ALBUQUERQUE INTEREST CHECKS

Federal ID Number
85-0036710

Date

Identifying Number	Social Security Number	Name of Owner (list names alphabetically by surname)	Last Known Address	Class Code	Date of Last Transaction	Amount or Value
151085	UNKNOWN	HENRY OR MARY A. OR THOMAS OR RONALD BARSANTI (2)	12505 SUMMER NE ALBUQUERQUE NM 87112		1-10-87	217.22
150560	UNKNOWN	GARY D OR NANCY K CAMPBELL (3)	10007 BRIAR ROSE HOUSTON TX 77042		6-9-87	127.40
149141	UNKNOWN	GARY D OR NANCY K CAMPBELL (14)	10007 BRIAR ROSE HOUSTON TX 77042		4-9-87	127.40
132098	UNKNOWN	EDWIN BARAGIOLA No Credit No Film	UNKNOWN		5-20-87	234.38
151683	UNKNOWN	A. L. DAWSEY	9451 LBJ FREEWAY SUITE 210 DALLAS TX 75243		6-27-87	362.50
151684	UNKNOWN	A. L. DAWSEY	9451 LBJ FREEWAY SUITE 210 DALLAS TX 75243		6-27-87	362.50
149866	UNKNOWN	CHRISTINE JAFFE (P)	12201 LOMAS NE #119 ALBUQUERQUE NM 87112		5-5-87	630.77
147571	UNKNOWN	AMALIA A. OR VICTORIA OR MARIO OR THOMAS III MAES	14313 STALGRON CT NE ALBUQUERQUE NM 87123		2-2-87	34.28
149439	UNKNOWN	MARGARET A. OR LEON PAYTON (21)	BOX 85 ROY NM 87743		4-10-87	28.67
149440	UNKNOWN	MARGARET A. OR LEON PAYTON (22)	BOX 85 ROY NM 87743		4-10-87	28.67
149441	UNKNOWN	MARGARET A. OR LEON PAYTON (23)	BOX 85 ROY NM 87743		4-10-87	28.67
149442	UNKNOWN	MARGARET A. OR LEON PAYTON (24)	BOX 85 ROY NM 87743		4-10-87	28.67
149443	UNKNOWN	MARGARET A. OR LEON PAYTON (25)	BOX 85 ROY NM 87743		4-10-87	28.67
149444	UNKNOWN	LOUIE L. OR PATRICIA PETERSKI (26)	127 AZTEC NW ALBUQUERQUE NM 87107		6-11-87	358.02
149445	UNKNOWN	JOSEPH W SISCHKA OR JEANNE M MILLER	8915 FAIRBANK NE ALBUQUERQUE NM 87112		5-12-87	471.10

REGISTER COPY

MATURED CD #301-117208 sw#191

First National Bank in Albuquerque

New Mexico's Largest, Home-Owned Independent Bank Member FDIC

Albuquerque, New Mexico 87103

843266

DATE JULY 9, 1987

PAYEE A. O. DAWSEY \$ *5,000.00*

FIVE THOUSAND DOLLARS

CASHIER'S CHECK

TWO SIGNATURES REQUIRED OVER \$1,000.00

CHECK SIGNED BY V. Denise Haberman DATE PAIDSylvia Will

⑈843266⑈ -⑈107000275⑈ 191435458⑈

25 ⑈0000500000⑈

REGISTER COPY

MATURED CD #301-117209 sw#191

First National Bank in Albuquerque

New Mexico's Largest, Home-Owned Independent Bank Member FDIC

Albuquerque, New Mexico 87103

843265

DATE JULY 9, 1987

PAYEE A. L. DAWSEY \$ *5,000.00*

FIVE THOUSAND DOLLARS

CASHIER'S CHECK

TWO SIGNATURES REQUIRED OVER \$1,000.00

CHECK SIGNED BY V. Denise Haberman DATE PAIDSylvia Will

⑈843265⑈ -⑈107000275⑈ 191435458⑈

25 ⑈0000500000⑈



First National Bank in Albuquerque

A wholly-owned subsidiary of First National Financial Corporation

No. 151683

1507
1979

DATE

ACCOUNT NUMBER

AMOUNT

INTEREST 06/27/87
CHECK

301117208

\$362.50

PAYABLE TO

A L DAWSEY
SUITE 210
9451 LBJ FREEWAY
DALLAS TX 75243

CREDIT

151683

AUTHORIZED SIGNATURE

⑈151683⑈ ⑆107000275⑆ 191 159 831⑈ 25 ⑈0000036250



First National Bank in Albuquerque

A wholly-owned subsidiary of First National Financial Corporation

No. 151684

1507
1979

DATE

ACCOUNT NUMBER

AMOUNT

INTEREST 06/27/87
CHECK

301117208

\$362.50

PAYABLE TO

A L DAWSEY
SUITE 210
9451 LBJ FREEWAY
DALLAS TX 75243

CREDIT

151684

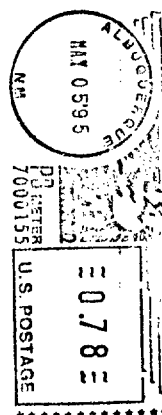
AUTHORIZED SIGNATURE

⑈151684⑈ ⑆107000275⑆ 191 159 831⑈ 25 ⑈0000036250

First Security Bank

ALBUQUERQUE, NM 87103-1305
Oil Conservation Division
Post Office Box 1305
Albuquerque, New Mexico 87103-1305
RECEIVED
JAN 11 1995 8 AM

LRB 60019



Mr. Rand Carroll
State of New Mexico
Energy, Minerals & Natural Resources Dept.
Oil Conservation Division
2040 S. Pacheco
Santa Fe, NM 87505