





-  MIDDLE ATOKA SAND (TEXACO "B" SAND)
-  LOWER ATOKA SAND (TEXACO "C" SAND)
-  IVANOVIA (ATOKA) BANK (TEXACO "D")
-  MASSIVE ATOKA CARBONATE

LOCATION MAP

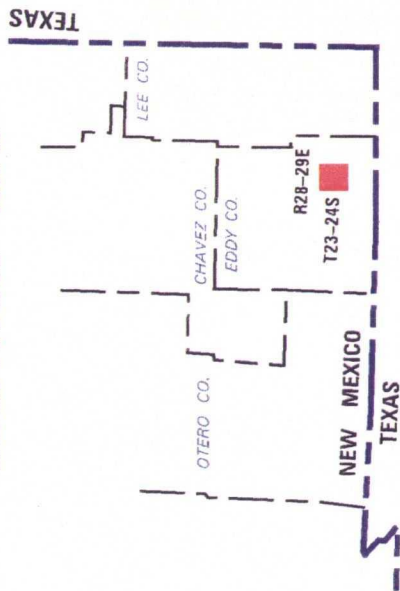



Figure 2 CASE No. 10775 OCT 7, 1993

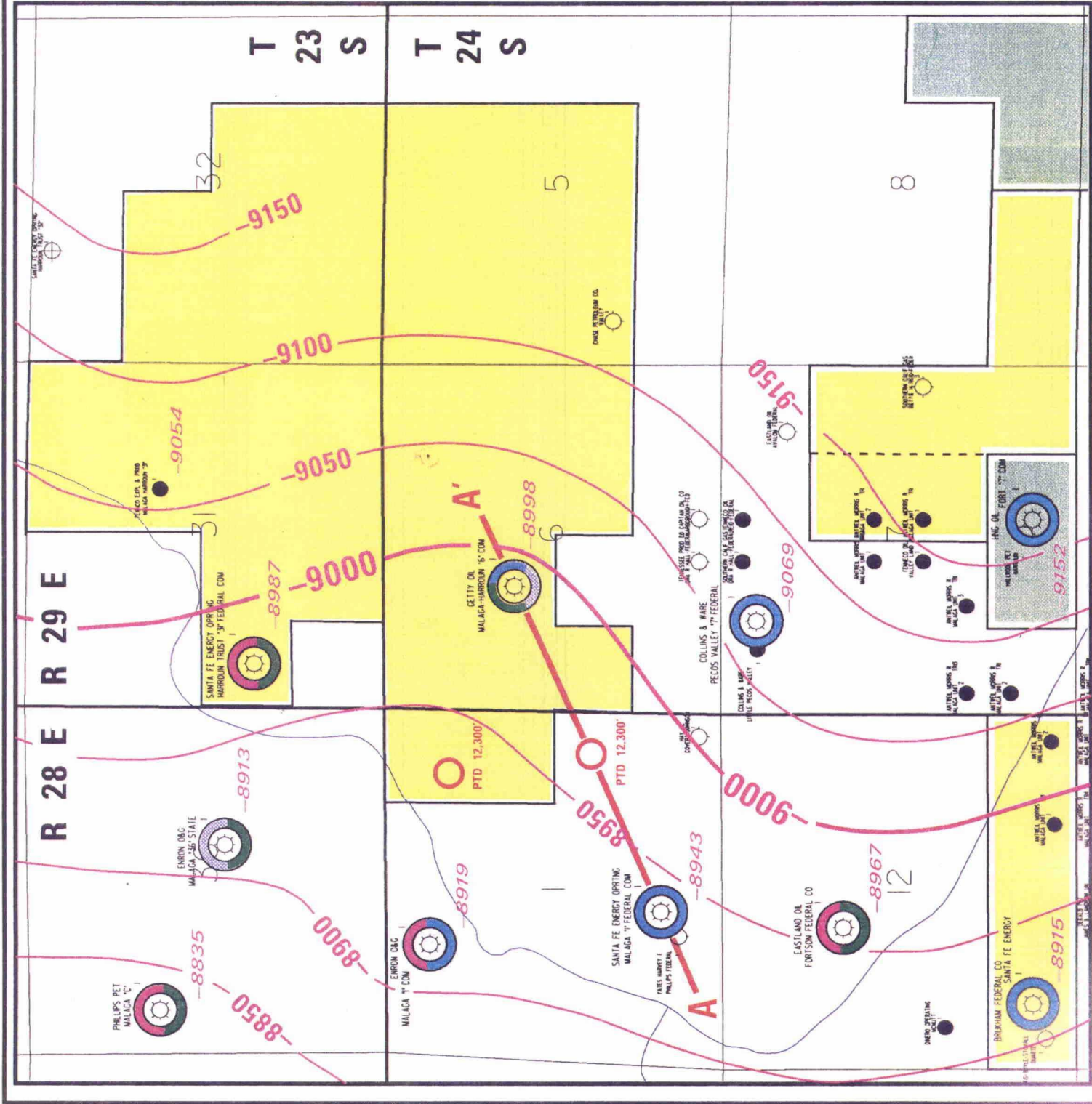
 TEXACO USA WESTERN E&P REGION	
MALAGA ATOKA PROSPECT EDDY COUNTY, NEW MEXICO	
<i>STRUCTURE MAP</i> <i>TOP IVANOVIA (ATOKA) BANK</i> <i>C.I. 50'</i>	
GEOLOGIST: A.R. SPELMAN	DATE: SEPT. 1993
GEOPHYSICIST:	DATE:
REVISION BY: NMATOKA40	DATE:
FILE NO.:	SCALE: 1" = 2000'
DRAFTED BY: MKS	4

**BEFORE THE
OIL CONSERVATION DIVISION**
Santa Fe, New Mexico

Case No. 10775 Exhibit No. 2

Submitted by: Texaco Exploration and
Production Inc.

Hearing Date: October 7, 1993



- MIDDLE ATOKA SAND (TEXACO "B" SAND)
- LOWER ATOKA SAND (TEXACO "C" SAND)
- IVANOVIA (ATOKA) BANK (TEXACO "D")
- MASSIVE ATOKA CARBONATE

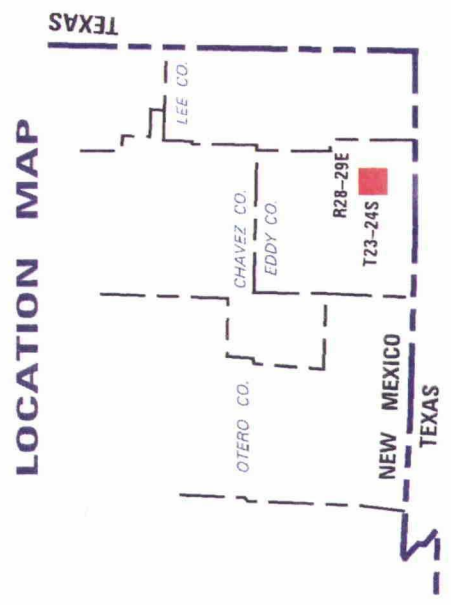


Figure 2 CASE No. 10775 OCT 7, 1993

TEXACO USA
WESTERN E&P REGION

MALAGA ATOKA PROSPECT
EDDY COUNTY, NEW MEXICO

STRUCTURE MAP
TOP IVANOVIA (ATOKA) BANK
C.I. 50'

GEOLOGIST: A.B. SPELMAN	DATE: SEPT. 1993
GEOPHYSICIST:	DATE:
REVISION BY: NMATOKA40	DATE:
FILE NO.:	SCALE: 1" = 2000'
DRAFTED BY: MKS	

**BEFORE THE
OIL CONSERVATION DIVISION**
Santa Fe, New Mexico

Case No. 10775 Exhibit No. 2

Submitted by: Texaco Exploration and
Production Inc.

Hearing Date: October 7, 1993