





-  MIDDLE ATOKA SAND (TEXACO "B" SAND)
-  LOWER ATOKA SAND (TEXACO "C" SAND)
-  IVANOVIA (ATOKA) BANK (TEXACO "D")
-  MASSIVE ATOKA CARBONATE

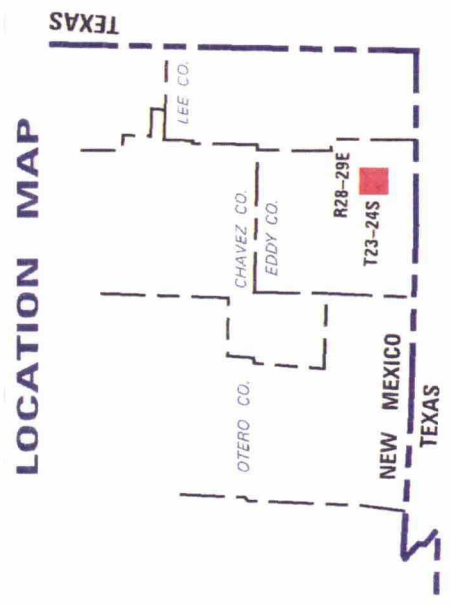




FIGURE 5 CASE No. 10775 OCT 7, 1993



**TEXACO USA**  
WESTERN E&P REGION



**MALAGA ATOKA PROSPECT**  
EDDY COUNTY, NEW MEXICO

**STRUCTURE MAP**  
**TOP LOWER ATOKA SAND**  
C.I. 50'

GEOLOGIST: A.R. SPELMAN	DATE: SEPT. 1993
GEOPHYSICIST:	DATE:
REVISION BY:	DATE:
FILE NO.: NMA0KA36	SCALE: 1" = 2000'
DRAFTED BY: MKS	

g f 5mks room 517 atoka36

**BEFORE THE  
OIL CONSERVATION DIVISION**  
Santa Fe, New Mexico

Case No. 10775 Exhibit No. 5

Submitted by: Texaco Exploration and  
Production Inc.

Hearing Date: October 7, 1993





**BEFORE THE  
OIL CONSERVATION DIVISION**  
Santa Fe, New Mexico

Case No. 10775 Exhibit No. 5

Submitted by: Texaco Exploration and  
Production Inc.

Hearing Date: October 7, 1993