

APPLICATION FOR EXTENSION OF TIME FOR COMMENCEMENT OF TEST WELL

TO: THE DIRECTOR OF THE UNITED STATES GEOLOGICAL SURVEY

Stanolind Oil and Gas Company, as Unit Operator of the Unit Agreement for the Development and Operation of the Guadalupe Foothills Unit, County of Eddy, State of New Mexico, has heretofore completed the first test well referred to in Article 9 of said Unit Agreement, such well being a dry hole. The said Unit Operator is now obligated to commence the drilling of an additional Fusselman test well on the Unit Area on or before February 10, 1954; however, due to the drilling depth necessary to test the Fusselman, approximately 13,000 feet, the Operator believes that additional time is needed to re-evaluate the geological data in this area and that a reasonable extension of time for the commencement of such additional test well would be proper.

Premises considered, Stanolind Oil and Gas Company, Unit Operator under the Guadalupe Foothills Unit Agreement, hereby makes application to the Director of the United States Geological Survey, pursuant to Article 9 of said Unit Agreement, for an extension of one year for the commencement of the additional test well hereinabove referred to, so that said test well shall be commenced on or before February 10, 1955. Copies of this application have been filed with the Commissioner of Public Lands of the State of New Mexico and the Oil Conservation Commission of the State of New Mexico.

IN WITNESS WHEREOF, this application is hereby made this 7<sup>th</sup> day of December, 1953.

ATTEST:

[Signature]  
Assistant Secretary

STANOLIND OIL AND GAS COMPANY  
Unit Operator of the Guadalupe Foothills  
Unit Agreement

BY [Signature]  
Attorney-in-Fact

7074

The foregoing application is hereby approved this \_\_\_\_ day of \_\_\_\_\_, 1953, and the time for the commencement of the test well referred to in the foregoing application is hereby extended to February 10, 1955.

DIRECTOR OF THE UNITED STATES  
GEOLOGICAL SURVEY

BY \_\_\_\_\_

The foregoing application is hereby approved this 15th day of December, 1953, and the time for the commencement of the test well referred to in the foregoing application is hereby extended to May 15, 1953. (4)

OIL CONSERVATION COMM.  
*orig signed*

**OIL CONSERVATION COMMISSION**

P. O. BOX 871  
SANTA FE, NEW MEXICO

July 22, 1952

558

Mr. Oliver Seth  
Seth and Montgomery  
Santa Fe, New Mexico

RE: Guadalupe Foothills Unit Agreement


Dear Mr. Seth:

Since I was unable to reach you by telephone, I would like to ask your opinion as to the standing of the captioned unit agreement.

I discovered that the unit agreement was approved by the Commissioner of Public Lands on April 17, 1952. Order of the Commission was approved May 1, 1952.

Will this have any bearing on the legality of the Commissioner's signature? This is merely a routine question for my own information in the future.

Thanks,



# STANOLIND OIL AND GAS COMPANY

STANOLIND BUILDING

TULSA, OKLAHOMA

PRODUCING DEPARTMENT  
G. B. JENKINSON  
UNITIZATION MANAGER

August 29, 1952

File: GBJ-41.447

Re: Guadalupe Foothills  
Eddy County, New Mexico

Director  
New Mexico Oil Conservation Commission  
Santa Fe, New Mexico

Commissioner of Public Land  
State Land Office  
Santa Fe, New Mexico

Gentlemen:

With this letter, we are transmitting to each of you corrected pages numbered 6, 8 and 17 of Exhibit "B" to the Guadalupe Foothills Unit Agreement. The corrections are as follows:

1. Page 6 is corrected to show the acreage total under Tract 22 as 640.96 acres rather than 640 acres.
2. Page 8 is corrected to show the changed total for Federal acreage which is now 21,522.25.
3. Page 17 is corrected to show the changed total Federal acreage and the changed total unit area which is now 25,925.46 acres.

Please note that the percent figures remain unchanged.

We suggest that you remove and destroy pages numbered 6, 8 and 17 of Exhibit "B" now contained in your copies of the aforementioned Unit Agreement and insert these corrected pages.

Yours very truly,

G. B. Jenkinson

By: *J. A. Stocker*

JEM:ww  
Enclosures

# STANOLIND OIL AND GAS COMPANY

STANOLIND BUILDING

**TULSA, OKLAHOMA**

PRODUCING DEPARTMENT

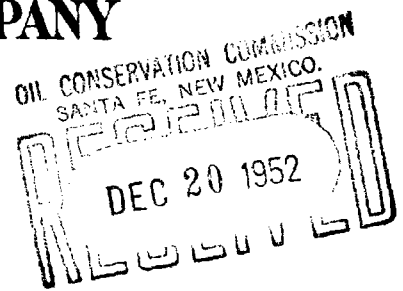
G. B. JENKINSON

UNITIZATION MANAGER

December 17, 1952

File: 235-41.447

Re: Guadalupe Foothills Unit  
Eddy County, New Mexico



Director,  
New Mexico Oil and Gas Conservation Commission  
Santa Fe, New Mexico


Commissioner of Public Lands  
State Land Office  
Santa Fe, New Mexico

Gentlemen:

We transmit herewith to each of you, a photostatic copy of the Ratification and Joinder of Unit Agreement executed by Virginia Hess and R. M. Hess. This serves to commit their interest under Tract 26B of the Guadalupe Foothills Unit.

In addition, we are furnishing a photostatic copy of the Ratification and Joinder of Unit Agreement executed by M. B. Kincaid and wife, Cordella Kincaid. This interest was previously committed by John W. Hair, who subsequently sold his entire interest to the Kincaids. This fully commits Tract 70 to the Guadalupe Foothills Unit.

Yours very truly,

  
G. B. Jenkinson

LLB:hs  
Attachment

OIL CONSERVATION COMMISSION

P. O. BOX 871

SANTA FE, NEW MEXICO

*Cash  
358  
254*

January 3, 1953

C Stanolind Oil and Gas Company  
Stanolind Building  
Tulsa, Oklahoma

O Attention: Mr. G. B. Jenkinson - Unitization Manager

Gentlemen:

P This will acknowledge receipt on December 20, 1952  
of Ratification and Joinder of Unit Agreement, Guadalupe Foothills  
Unit, Eddy County, New Mexico, executed by Virginia Hess and  
R. M. Hess with reference to Tract 26B.

Y Also, receipt of Ratification and Joinder of Unit  
Agreement for the abovementioned Unit executed by M. B.  
Kincaid and wife, Cordella Kincaid with reference to Tract 70.

Very truly yours,

R. R. Spurrier  
Secretary - Director

lh

(in 358)

# STANOLIND OIL AND GAS COMPANY

STANOLIND BUILDING

TULSA, OKLAHOMA

PRODUCING DEPARTMENT  
G. B. JENKINSON  
UNITIZATION MANAGER

March 11, 1953

File: GBJ-41.447

Re: Guadalupe Foothills Unit  
Eddy County, New Mexico

Mr. John Anderson, Regional Supervisor  
Oil and Gas Operations  
United States Geological Survey  
Roswell, New Mexico

Dear Sir:

Enclosed herewith for departmental distribution please find four (4) counterparts of "Ratification and Joinder of Unit Agreement" and three (3) counterparts of "Ratification and Joinder of Unit Operating Agreement", relating to the Guadalupe Foothills Unit. These instruments have been fully executed by the Honolulu Oil Corporation, an owner of Working Interest in Tract 26-B which is included in the Unit Area.


In accordance with provisions set forth in the Guadalupe Foothills Unit Agreement concerning subsequent joinders, Stanolind Oil and Gas Company, as Unit Operator, has indicated on the enclosed instruments its acceptance of this joinder.

Yours very truly,

*G. B. Jenkinson*  
G. B. Jenkinson

Enclosures

cc w/Enclosures: See Attached List



COPIES OF THE ATTACHED LETTER SENT TO THE FOLLOWING:

Commissioner of Public Lands  
State of New Mexico  
Santa Fe, New Mexico

Gulf Oil Corporation  
P. O. Drawer 1290  
Fort Worth, Texas

Oil Conservation Commission ✓  
State of New Mexico  
Santa Fe, New Mexico

The Superior Oil Company  
Midland,  
Texas

Malco Refineries, Inc.  
Box 660  
Roswell, New Mexico

Honolulu Oil Corporation  
P. O. Drawer 1391  
Midland, Texas

Texas Trading Company, Inc.  
P. O. Box 505  
Dallas 1, Texas

Lucille Parker  
212 North Kansas  
Roswell, New Mexico

Magnolia Petroleum Company  
P. O. Box 900  
Dallas 1, Texas  
Attn: Mr. G. W. Stell

Mr. D. C. De Vito  
Box 645  
Midland, Texas

Cities Service Oil Company  
Bartlesville,  
Oklahoma

J. O. SETH  
A. K. MONTGOMERY  
OLIVER SETH  
WM. FEDERICI  
JUSTIN T. REID

SETH AND MONTGOMERY  
ATTORNEYS AND COUNSELORS AT LAW  
III SAN FRANCISCO ST.  
SANTA FE, NEW MEXICO

March 14, 1952

New Mexico Oil Conservation Commission  
Santa Fe  
New Mexico

Attention: Mr. R. R. Spurrier

Re: Case No. 254  
Guadalupe Foothills Unit Agreement  
Stanolind Oil and Gas Company

Gentlemen:


The Stanolind Oil and Gas Company has filed a new application for approval of the Guadalupe Foothills Unit Agreement, as amended.

It is respectfully requested that the previous petition be dismissed and, likewise, that Case No. 254 be dismissed.

Very truly yours,

STANOLIND OIL AND GAS COMPANY

BY

  
Its Agent and Attorney

OS/mfl



OIL CONSERVATION COMMISSION

P. O. BOX 871

SANTA FE, NEW MEXICO

April 2, 1952

C  
O  
P  
Y  
  
Mr. Oliver Seth  
SETH & MONTGOMERY  
Santa Fe, New Mexico

Dear Mr. Seth: RE: OCC Cases 358 and 359

You will note that the Guadalupe Foothills and Polecat Canyon Unit Agreements (Stanolind Oil and Gas Company applications) have been set for hearing on April 15, 1952, as Cases 358 and 359, respectively.

Enclosed is an informal docket sheet listing cases and continuations for the April 15 session.

Very truly yours,

W. B. MACEY,  
Chief Engineer

WBM:mr

J. O. SETH  
A. K. MONTGOMERY  
OLIVER SETH  
WM. FEDERICI  
JUSTIN T. REID

7-7518

SETH AND MONTGOMERY  
ATTORNEYS AND COUNSELORS AT LAW  
111 SAN FRANCISCO ST.  
SANTA FE, NEW MEXICO

July 17, 1952

OIL CONSERVATION COMMISSION  
OF THE STATE OF NEW MEXICO  
State Capitol Building  
Santa Fe, New Mexico

Gentlemen:

Re: Quadalupe Foothills Unit Agreement

Enclosed herewith is a copy of the approved  
Unit Agreement covering the Quadalupe Foothills  
Unit Area.

Very truly yours,

OS:f  
Enc.

SETH AND MONTGOMERY  
ATTORNEYS AND COUNSELORS AT LAW  
III SAN FRANCISCO ST.  
SANTA FE, NEW MEXICO

J. O. SETH  
A. K. MONTGOMERY  
OLIVER SETH  
WM. FEDERICI  
JUSTIN T. REID

20, 2, 1952

Wild Conservation Commission  
State Capitol  
Santa Fe, New Mexico.

258  
Re: Salalope Foothills Unit  
Area

Gentlemen:

Please find herewith an additional joint letter to be  
submitted with the approved Salalope Foothills Unit Agreement  
which has heretofore been filed with your office.

Very truly yours,



OL/S  
20

STANOLIND OIL AND GAS COMPANY  
FORT WORTH, TEXAS

December 7, 1953

File: JTM-7897-216.92

Subject: Guadalupe Foothills Unit,  
Eddy County, New Mexico

*765*  
SPECIAL DELIVERY

Mr. John Anderson  
Regional Oil and Gas Supervisor  
United States Geological Survey  
P. O. Box 997  
Roswell, New Mexico

Oil Conservation Commission  
State of New Mexico  
Santa Fe, New Mexico

State Land Commission  
State of New Mexico  
Santa Fe, New Mexico

Gentlemen:

Stanolind Oil and Gas Company, as Unit Operator of the Guadalupe Foothills Unit, Eddy County, New Mexico, completed the first obligatory well in the Unit in August, 1953, this well being a dry hole to the Fusselman formation. This well was drilled in accordance with Section 9 of the Unit Agreement and formations down to and including the Fusselman were found to be non-productive.

The Unit Operator is obligated to commence drilling of an additional Fusselman test well on the Unit Area on or before February 10, 1954 in order to comply with the drilling requirements of Section 9 of the Unit Agreement. Due to the drilling depth necessary to test the Fusselman, approximately 13,000', the Unit Operator desires additional time to re-evaluate the geological data in this area. Upon completion of this re-evaluation, the Operator will then be in a position to determine future development in the Unit Area.

Section 9 of the Unit Agreement further provides that the Director and Commissioner may modify drilling requirements of the Unit Agreement by granting reasonable extensions of time, when, in his opinion, such

COPY

Sept 11, 1964

Very truly yours,

JTM/ek

6-11-11

December 9, 1953

Stanolind Oil and Gas Company  
P. O. Box 1410  
Fort Worth, Texas

Re: Guadalupe Foothills Unit,  
Eddy County, New Mexico

Gentlemen:

We are in receipt of your letter dated December 7, 1953 together with your application requesting a one-year deferment of the commencement date of the second obligatory well in the Guadalupe Foothills Unit Agreement.

This office approves a six month extension for commencement of the additional well from and after February 10, 1954; provided, however, like consent therefor is obtained from the United States Geological Survey and Oil Conservation Commission.

Yours very truly,

E. S. WALKER  
Commissioner of Public Lands

cc: United States Geological Survey  
Roswell, New Mexico (3)  
Oil Conservation Commission  
Santa Fe, New Mexico

C  
O  
P  
Y

**STANOLIND OIL AND GAS COMPANY**

STANOLIND BUILDING

**TULSA, OKLAHOMA**PRODUCING DEPARTMENT  
G. B. JENKINSON  
UNITIZATION MANAGER

January 12, 1954

File: GRI-41.447

Re: Guadalupe Foothills Unit  
Lddy County, New Mexico  
AIE-9365Oil Conservation Commission  
State of New Mexico  
Santa Fe, New MexicoState Land Commission  
State of New Mexico  
Santa Fe, New Mexico

Gentlemen:

On January 4, 1954, Acting Director of the Geological Survey, Thomas B. Nolan, approved a six-month extension of time to August 10, 1954, within which to commence drilling the second test well under the Guadalupe Foothills Unit Agreement.

Enclosed is a copy of the approved Application for your records.

Yours very truly,

G. B. Jenkinson

By *[Signature]*TAC/gjc  
Enclosure

# STANOLIND OIL AND GAS COMPANY

OIL AND GAS BUILDING

MAIN OFFICE 000

FORT WORTH, TEXAS

C. F. BEDFORD

DIVISION PRODUCTION SUPERINTENDENT

July 6, 1954

APR 11 1954 11:47

File: RLH-8278-216.92

Subject: Guadalupe Foothills Unit,  
Eddy County, New MexicoTO: ALL WORKING INTEREST OWNERS  
GUADALUPE FOOTHILLS UNIT

(Mailing List Attached)

Gentlemen:

Attached is a copy of an "Application for Extension of Time for the Commencement of Test Well" for the second test in the Guadalupe Foothills Unit, which Stanolind Oil and Gas Company, as Unit Operator, proposes to file with the U.S.G.S., the State Land Commission of the State of New Mexico and the Oil Conservation Commission of the State of New Mexico.

If the terms of this application are satisfactory with you, it is requested that you signify your approval by signing in the space below and returning a copy of this letter to the undersigned.

You will recall that the U.S.G.S. previously approved on January 4, 1954, a six-month extension for the commencement of the second test well in this unit, in order that geological data in the area might be re-evaluated prior to commencing a second well. Based on this re-evaluation, we now consider it advisable to attempt to make a suitable farmout of our acreage in this unit. The six-month extension outlined in the attached application is believed necessary in order that such a farmout may be consummated.

In order that we may file this application with the appropriate regulatory bodies, we would appreciate an early answer to our request.

Yours very truly,

RLH:cp  
AttachmentAPPROVED: \_\_\_\_\_  
COMPANY: \_\_\_\_\_  
DATE: \_\_\_\_\_



COPIES OF THE ATTACHED LETTER SENT TO THE FOLLOWING:

Commissioner of Public Lands  
State of New Mexico  
Santa Fe, New Mexico

Gulf Oil Corporation  
P. O. Drawer 1290  
Fort Worth, Texas

Oil Conservation Commission ✓  
State of New Mexico  
Santa Fe, New Mexico

The Superior Oil Company  
Midland, Texas

Malco Refineries, Inc.  
Box 660  
Roswell, New Mexico

Honolulu Oil Corporation  
P. O. Drawer 1391  
Midland, Texas

Texas Trading Company, Inc.  
P. O. Box 505  
Dallas 1, Texas

Lucille Parker  
212 North Kansas  
Roswell, New Mexico

Magnolia Petroleum Company  
P. O. Box 900  
Dallas 1, Texas  
Attention: Mr. G. W. Stell

Mr. D. C. DeVito  
Box 645  
Midland, Texas

Cities Service Oil Company  
Bartlesville, Oklahoma

Henry Schafer, Inc.  
Apco Tower  
Oklahoma City, Oklahoma

# STANOLIND OIL AND GAS COMPANY

OIL AND GAS BUILDING

FORT WORTH, TEXAS

MAIN OFFICE CCC  
JUL 22 1954 AM 8:43

C. F. BEDFORD  
DIVISION PRODUCTION SUPERINTENDENT

July 22, 1954

File: RLH-8291-216.92

Subject: Guadalupe Foothills Unit  
Eddy County, New Mexico

Director of the United States Geological Survey  
Department of the Interior  
Roswell, New Mexico

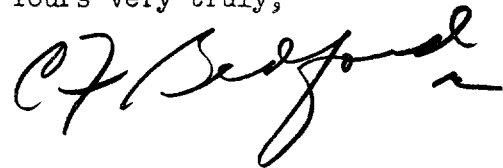
Commissioner of Public Lands, State of New Mexico  
Capital Annex Building  
Santa Fe, New Mexico

Oil Conservation Commission, State of New Mexico  
Capital Annex Building  
Santa Fe, New Mexico

Gentlemen:

Please refer to your copy of our letter dated July 6, 1954, File: RLH-8278-216.92, which notified working interest owners in the subject Unit of our intention to file an "Application for Extension of Time for the Commencement of Test Well" for the second test in the Guadalupe Foothills Unit. This will advise that we have received the required approval of the working interest owners to permit this action. Attached hereto for your consideration are copies of such Application. Please advise if this request meets with your approval.

Yours very truly,



cc - All Working Interest Owners

254  
OIL CONSERVATION COMMISSIC

P. O. BOX 871

SANTA FE, NEW MEXICO

August 2, 1954

C  
O  
P  
Y  
  
Stanolind Oil & Gas Company  
Oil and Gas Building  
Fort Worth, Texas

Subject: Guadalupe Foothills Unit,  
Eddy County, New Mexico

Gentlemen:

Reference is made to your letter of July 22, 1954  
requesting a six months extension of time in which to commence  
an additional test well in the above captioned unit.

The New Mexico Oil Conservation Commission hereby  
approves the requested six months extension of time to February  
10, 1954. This approval is subject to like action by the Commis-  
sioner of Public Lands, State of New Mexico, and the Director of  
the U. S. G. S.

Very truly yours,

W. B. Macey  
Secretary - Director

WBM:jh

cc: State Land Office  
Santa Fe, New Mexico

U. S. G. S.  
Roswell, New Mexico

Case  
254

August 25, 1954

Stanolind Oil & Gas Company  
Oil and Gas Building  
Fort Worth, Texas

Re: Guadalupe Foothills Unit,  
Eddy County, New Mexico

Gentlemen:

We have your letter dated July 22, 1954 requesting a six month extension of time in which to commence an additional test well in the above captioned unit agreement.

We approve your six month extension of time to February 10, 1955 provided like approval is obtained from the Oil Conservation Commission and United States Geological Survey.

Very truly yours,

E. S. WALKER  
Commissioner of Public Lands

cc: United States Geological  
Survey, Roswell, N.M. (3)

Oil Conservation Commission  
Santa Fe, N. Mex. (1)

ASS?  
Jan