

Submit 1 Copy To Appropriate District  
Office  
District I - (575) 393-6161  
1625 N. French Dr., Hobbs, NM 88240  
District II - (575) 748-1283  
811 S. First St., Artesia, NM 88210  
District III - (505) 334-6178  
1000 Rio Brazos Rd., Aztec, NM 87410  
District IV - (505) 476-3460  
1220 S. St. Francis Dr., Santa Fe, NM  
87505

State of New Mexico  
Energy, Minerals and Natural Resources

Form C-103  
Revised July 18, 2013

OIL CONSERVATION DIVISION  
1220 South St. Francis Dr.  
Santa Fe, NM 87505

<b>SUNDRY NOTICES AND REPORTS ON WELLS</b> (DO NOT USE THIS FORM FOR PROPOSALS TO DRILL OR TO DEEPEN OR PLUG BACK TO A DIFFERENT RESERVOIR. USE "APPLICATION FOR PERMIT" (FORM C-101) FOR SUCH PROPOSALS.)		WELL API NO. <b>30-025-44280</b>
1. Type of Well: Oil Well <input checked="" type="checkbox"/> Gas Well <input type="checkbox"/> Other <input type="checkbox"/>		5. Indicate Type of Lease STATE <input checked="" type="checkbox"/> FEE <input type="checkbox"/>
2. Name of Operator <b>EOG Resources, Inc.</b>		6. State Oil & Gas Lease No.
3. Address of Operator <b>P.O. Box 2267 Midland, TX 79702</b>		7. Lease Name or Unit Agreement Name <b>Hunter 21 State Com</b>
4. Well Location Unit Letter <b>D</b> : <b>200</b> feet from the <b>North</b> line and <b>713</b> feet from the <b>West</b> line Section <b>21</b> Township <b>23S</b> Range <b>35E</b> NMPM County <b>Lea</b>		8. Well Number <b>602H</b>
11. Elevation (Show whether DR, RKB, RT, GR, etc.) <b>3409' GR</b>		9. OGRID Number <b>7377</b>
		10. Pool name or Wildcat <b>WC-025 G-08 S233528D LWR Bone Spring</b>

12. Check Appropriate Box to Indicate Nature of Notice, Report or Other Data

NOTICE OF INTENTION TO:

PERFORM REMEDIAL WORK ☐ PLUG AND ABANDON ☐  
TEMPORARILY ABANDON ☐ CHANGE PLANS ☐  
PULL OR ALTER CASING ☐ MULTIPLE COMPL ☐  
DOWNHOLE COMMINGLE ☐  
CLOSED-LOOP SYSTEM ☐  
OTHER: ☐

SUBSEQUENT REPORT OF:

REMEDIAL WORK ☐ ALTERING CASING ☐  
COMMENCE DRILLING OPNS. ☐ P AND A ☐  
CASING/CEMENT JOB ☐

OTHER: Surface Commingling ☒

13. Describe proposed or completed operations. (Clearly state all pertinent details, and give pertinent dates, including estimated date of starting any proposed work). SEE RULE 19.15.7.14 NMAC. For Multiple Completions: Attach wellbore diagram of proposed completion or recompletion.

EOG Resources requests permission to surface pool/lease commingle production from the wells listed below and future well within the same pools at a central tank battery.

Hunter 21 State 601H'	30-025-44279	WC-025 G-08 S233528D; Lower Bone Spring (97958)
Hunter 21 State Com 602H	30-025-44280	WC-025 G-08 S233528D; Lower Bone Spring (97958)
Hunter 21 State Com 603H	30-025-44281	WC-025 G-08 S233528D; Lower Bone Spring (97958)
Hunter 21 State Com 604H	30-025-44282	WC-025 G-08 S233528D; Lower Bone Spring (97958)
Hunter 21 State Com 605H	30-025-44283	WC-025 G-08 S233528D; Lower Bone Spring (97958)
Hunter 21 State Com 606H	30-025-44284	WC-025 G-08 S233528D; Lower Bone Spring (97958)
Hunter 21 State Com 607H	30-025-44285	WC-025 G-08 S233528D; Lower Bone Spring (97958)

Identical ownership, 4 COMS, 2 State leases, same pools.  
Detailed information attached.

Spud Date:

Rig Release Date:

I hereby certify that the information above is true and complete to the best of my knowledge and belief.

SIGNATURE Stan Wagner TITLE Regulatory Analyst DATE 01/26/2018

Type or print name Stan Wagner E-mail address: \_\_\_\_\_ PHONE: 432-686-3689

For State Use Only

APPROVED BY: Michael McPulla TITLE Engineering Bureau DATE January 30, 2018  
Conditions of Approval (if any): \_\_\_\_\_



P.O. Box 2267, Midland, Texas 79702  
Phone: (432) 686-3600 Fax: (432) 686-3773

Date: January 22<sup>nd</sup>, 2018

To: State of New Mexico Oil Conservation Division

Re: Surface Pool/Lease Commingling Application;  
Hunter 21 State #601H, Hunter 21 State Com #602H - #607H

To whom it may concern:

This letter serves to notice you that the ownership of the following wells is identical in working, royalty, and overriding royalty interest and percentages:

	API	WELL NAME	WELL#	LOCATION	POOL CODE/NAME	STATUS
1	30-025-44279	Hunter 21 State	#601H	D-21-23S-35E	[97958]WC-025G-08;LWR Bone Spring	Permitted
2	30-025-44280	Hunter 21 State Com	#602H	D-21-23S-35E	[97958]WC-025G-08;LWR Bone Spring	Permitted
3	30-025-44281	Hunter 21 State Com	#603H	C-21-23S-35E	[97958]WC-025G-08;LWR Bone Spring	Permitted
4	30-025-44282	Hunter 21 State Com	#604H	C-21-23S-35E	[97958]WC-025G-08;LWR Bone Spring	Permitted
5	30-025-44283	Hunter 21 State Com	#605H	A-21-23S-35E	[97958]WC-025G-08;LWR Bone Spring	Permitted
6	30-025-44284	Hunter 21 State Com	#606H	A-21-23S-35E	[97958]WC-025G-08;LWR Bone Spring	Permitted
7	30-025-44285	Hunter 21 State Com	#607H	A-21-23S-35E	[97958]WC-025G-08;LWR Bone Spring	Permitted

I certify that this information is true and correct to the best of my knowledge.

Sincerely,

EOG Resources, Inc.

By: \_\_\_\_\_

Charles Bassett  
Land Specialist

## APPLICATION FOR SURFACE POOL/LEASE COMMINGLING - BLM

EOG Resources, Inc. ("EOG") respectfully requests approval to surface pool/lease commingle oil & gas from the following wells:

	API	WELL NAME	WELL #	LOCATION	POOL CODE/NAME	STATUS	*Gravities	*GAS BTU/MCF PD
1	30-025-44279	Hunter 21 State	#601H	D-21-23S-35E	[97958]WC-025G-08;LWR Bone Spring	Permitted	46.28	1357/cft
2	30-025-44280	Hunter 21 State Com	#602H	D-21-23S-35E	[97958]WC-025G-08;LWR Bone Spring	Permitted	46.28	1357/cft
3	30-025-44281	Hunter 21 State Com	#603H	C-21-23S-35E	[97958]WC-025G-08;LWR Bone Spring	Permitted	46.28	1357/cft
4	30-025-44282	Hunter 21 State Com	#604H	C-21-23S-35E	[97958]WC-025G-08;LWR Bone Spring	Permitted	46.28	1357/cft
5	30-025-44283	Hunter 21 State Com	#605H	A-21-23S-35E	[97958]WC-025G-08;LWR Bone Spring	Permitted	46.28	1357/cft
6	30-025-44284	Hunter 21 State Com	#606H	A-21-23S-35E	[97958]WC-025G-08;LWR Bone Spring	Permitted	46.28	1357/cft
7	30-025-44285	Hunter 21 State Com	#607H	A-21-23S-35E	[97958]WC-025G-08;LWR Bone Spring	Permitted	46.28	1357/cft

\*projected, pending completion

### GENERAL INFORMATION:

- State lease VB-2252-1 covers 640 acres, being all of section 21 in Township 23 South, Range 35 East, Lea County, New Mexico.
- State lease VB-1073-1 covers 320 acres, being the N/2 of section 28 in Township 23 South, Range 35 East, Lea County, New Mexico.
- The E2E2-21 of VB-2252-1, E2NE4-28 of VB-1073-1 will be communitized for the Bone Spring formation. A State form of communitization will be submitted to the New Mexico State Land Office for approval.
- The W2E2-21 of VB-2252-1, W2NE4-28 of VB-1073-1 will be communitized for the Bone Spring formation. A State form of communitization will be submitted to the New Mexico State Land Office for approval.
- The E2W2-21 of VB-2252-1, E2NW4-28 of VB-1073-1 will be communitized for the Bone Spring formation. A State form of communitization will be submitted to the New Mexico State Land Office for approval.
- The W2W2-21 of VB-2252-1, W2NW4-28 of VB-1073-1 will be communitized for the Bone Spring formation. A State form of communitization will be submitted to the New Mexico State Land Office for approval.
- The central tank battery to service the subject wells is located in the NWNW of section 21-23S-35E.
- Ownership is identical in each of the subject wells.
- An application to commingle production from the subject wells is being submitted to the NMSLO and the NMOCD.
- Enclosed herewith is (1) a map that displays the leases, the location of the subject wells, and the proposed CTB, (2) a process flow diagram, (3) and the C-102 plat for each of the wells.

### Process and Flow Descriptions:

The production from each well will flow into a dedicated 3-phase separator. The production stream will be separated into 3 independent streams (gas, oil, and water) by the separator and each stream will be measured individually after it exits the separator. The gas will be measured using a senior orifice meter and used to allocate total volume measured at the facility check meter, high pressure flare meter, and low pressure flare meter.

HUNTER 21 STATE COM #601H gas allocation meter is an Emerson orifice meter (S/N \*1111111)

HUNTER 21 STATE COM #602H gas allocation meter is an Emerson orifice meter (S/N \*1111111)

HUNTER 21 STATE COM #603H gas allocation meter is an Emerson orifice meter (S/N \*1111111)

HUNTER 21 STATE COM #604H gas allocation meter is an Emerson orifice meter (S/N \*1111111)

HUNTER 21 STATE COM #605H gas allocation meter is an Emerson orifice meter (S/N \*1111111)

HUNTER 21 STATE COM #606H gas allocation meter is an Emerson orifice meter (S/N \*1111111)

HUNTER 21 STATE COM #607H gas allocation meter is an Emerson orifice meter (S/N \*1111111)

The oil from the separators will be measured using a Coriolis meter.

HUNTER 21 STATE COM #601H oil allocation meter is a FMC Coriolis meter (S/N \*1111111)

HUNTER 21 STATE COM #602H oil allocation meter is a FMC Coriolis meter (S/N \*1111111)

HUNTER 21 STATE COM #603H oil allocation meter is a FMC Coriolis meter (S/N \*1111111)

HUNTER 21 STATE COM #604H oil allocation meter is a FMC Coriolis meter (S/N \*1111111)

HUNTER 21 STATE COM #605H oil allocation meter is a FMC Coriolis meter (S/N \*1111111)

HUNTER 21 STATE COM #606H oil allocation meter is a FMC Coriolis meter (S/N \*1111111)

HUNTER 21 STATE COM #607H oil allocation meter is a FMC Coriolis meter (S/N \*1111111)

The water will be measured using a turbine meter. The water from each separator is combined in a common header and flows into (4) 400 barrel coated steel tanks. Guided wave radar is used to measure water volumes in these tanks. The oil from each separator will be combined into a common header and flow into a heated horizontal separator (HHS) to aid separation of water entrained in the oil. Water from the heated separator flows into the common water header connected to the (4) 400 barrel water tanks. The water is then pumped and/or trucked to a salt water disposal well. The oil from the heated separator flows through a vapor recovery tower (VRT) where gas is allowed to breakout at a lower pressure, and then the oil flows into (8) 400 barrel coated steel tanks. Guided wave radar is used to measure water and oil volumes in these tanks. Oil is pumped out of the tanks through a Coriolis meter into a truck or a pipeline. Every tank utilizes a guided wave radar to determine the volume of product in each. After the gas from each separator is measured it is combined into a common header. The gas from the heated separator also flows into this header. The gas flows through the header to a custody transfer Emerson orifice meter (S/N \*1111111) that serves as our lease production meter. If the pipeline is experiencing problems and cannot take any gas, the gas will flow through the high pressure and low pressure flare meters (S/N \*1111111) and (S/N \*1111111) to the flare. The overhead gas from the vapor recovery tower is compressed by a vapor

recovery compressor and then measured by a custody transfer Emerson orifice meter (S/N \*111111). The gas from the vapor recovery system combines with the gas from the lease production meter and flows into our gas gathering pipeline system.

\*Meter numbers will be provided upon installation of meters and completion of the facility.

**District I**  
1625 N. French Dr., Hobbs, NM 88240  
Phone: (575) 393-6161 Fax: (575) 393-0720  
**District II**  
811 S. First St., Artesia, NM 88210  
Phone: (575) 748-1283 Fax: (575) 748-9720  
**District III**  
1000 Rio Brazos Road, Aztec, NM 87410  
Phone: (505) 334-6178 Fax: (505) 334-6170  
**District IV**  
1220 S. St. Francis Dr., Santa Fe, NM 87505  
Phone: (505) 476-3460 Fax: (505) 476-3462

State of New Mexico  
Energy, Minerals & Natural Resources  
Department  
**OIL CONSERVATION DIVISION**  
1220 South St. Francis Dr.  
Santa Fe, NM 87505

**FORM C-102**  
Revised August 1, 2011  
Submit one copy to appropriate  
District Office

☐ AMENDED REPORT

**WELL LOCATION AND ACREAGE DEDICATION PLAT**

<sup>1</sup> API Number 30-025-	<sup>2</sup> Pool Code 97958	<sup>3</sup> Pool Name Wc-025 G-08 S233528D; Lower Bone Spring
<sup>4</sup> Property Code	<sup>5</sup> Property Name HUNTER 21 STATE COM	<sup>6</sup> Well Number #601H
<sup>7</sup> OGRID No. 7377	<sup>8</sup> Operator Name EOG RESOURCES, INC.	<sup>9</sup> Elevation 3410'

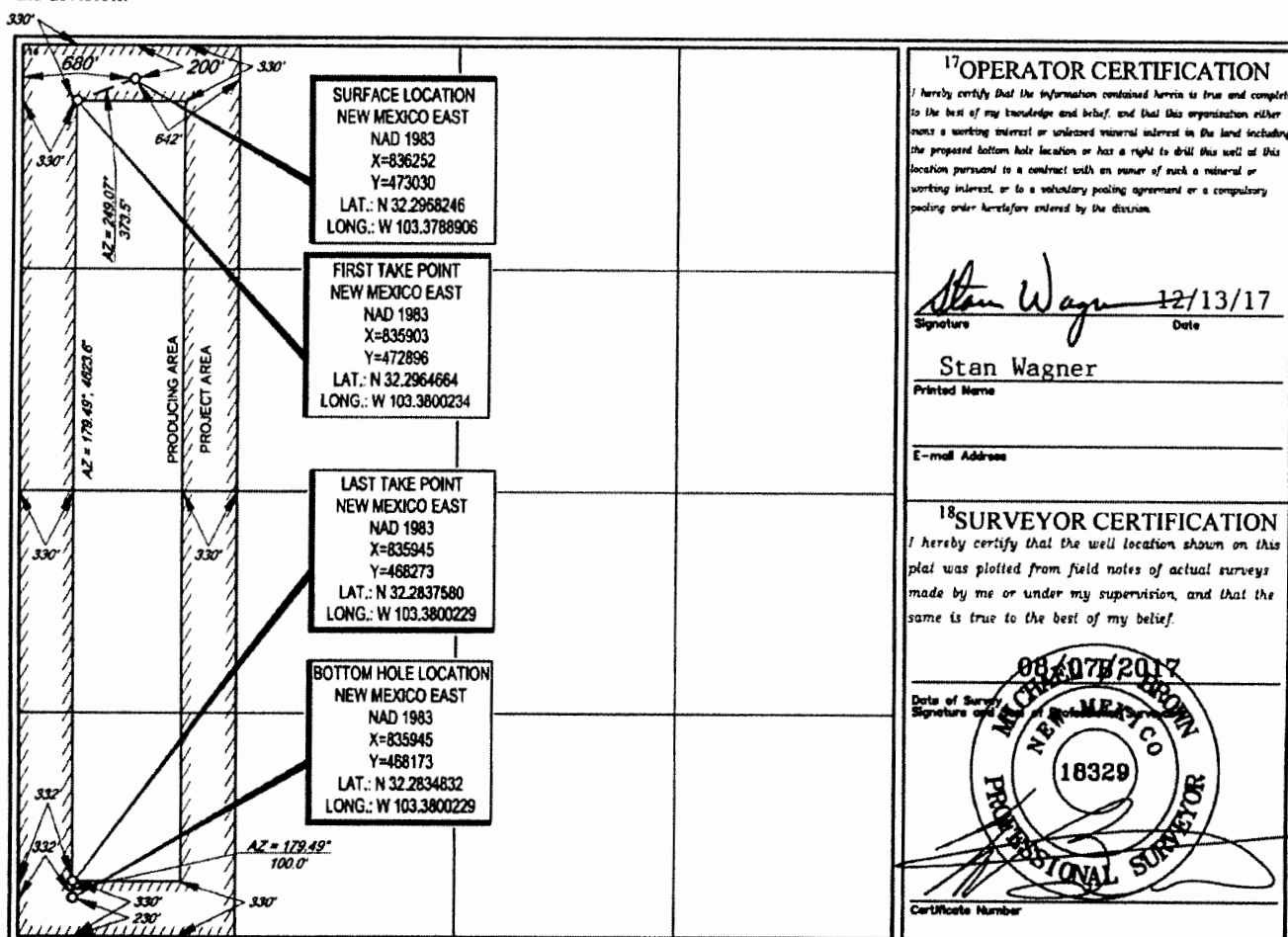
<sup>10</sup>Surface Location

U/L or lot no.	Section	Township	Range	Lot Idn	Feet from the	North/South line	Feet from the	East/West line	County
D	21	23-S	35-E	-	200'	NORTH	680'	WEST	LEA

U/L or lot no.	Section	Township	Range	Lot Idn	Feet from the	North/South line	Feet from the	East/West line	County
M	21	23-S	35-E	-	230'	SOUTH	332'	WEST	LEA

<sup>12</sup> Dedicated Acres 160	<sup>13</sup> Joint or Infill	<sup>14</sup> Consolidation Code	<sup>15</sup> Order No.
--------------------------------------	-------------------------------	----------------------------------	-------------------------

No allowable will be assigned to this completion until all interests have been consolidated or a non-standard unit has been approved by the division.



**District I**  
1625 N. French Dr., Hobbs, NM 88240  
Phone: (575) 393-6161 Fax: (575) 393-0720

**District II**  
811 S. First St., Artesia, NM 88210  
Phone: (575) 748-1283 Fax: (575) 748-9720

**District III**  
1000 Rio Brazos Road, Aztec, NM 87410  
Phone: (505) 334-6178 Fax: (505) 334-6170

**District IV**  
1220 S. St. Francis Dr., Santa Fe, NM 87505  
Phone: (505) 476-3460 Fax: (505) 476-3462

State of New Mexico  
Energy, Minerals & Natural Resources  
Department  
**OIL CONSERVATION DIVISION**  
1220 South St. Francis Dr.  
Santa Fe, NM 87505

**FORM C-102**  
Revised August 1, 2011  
Submit one copy to appropriate  
District Office

☐ AMENDED REPORT

**WELL LOCATION AND ACREAGE DEDICATION PLAT**

<sup>1</sup> API Number 30-025-	<sup>2</sup> Pool Code 97958	<sup>3</sup> Pool Name WC-025 G-08 S233528D; Lower Bone Spring
<sup>4</sup> Property Code	<sup>5</sup> Property Name HUNTER 21 STATE COM	<sup>6</sup> Well Number #602H
<sup>7</sup> OGRID No. 7377	<sup>8</sup> Operator Name EOG RESOURCES, INC.	<sup>9</sup> Elevation 3409'

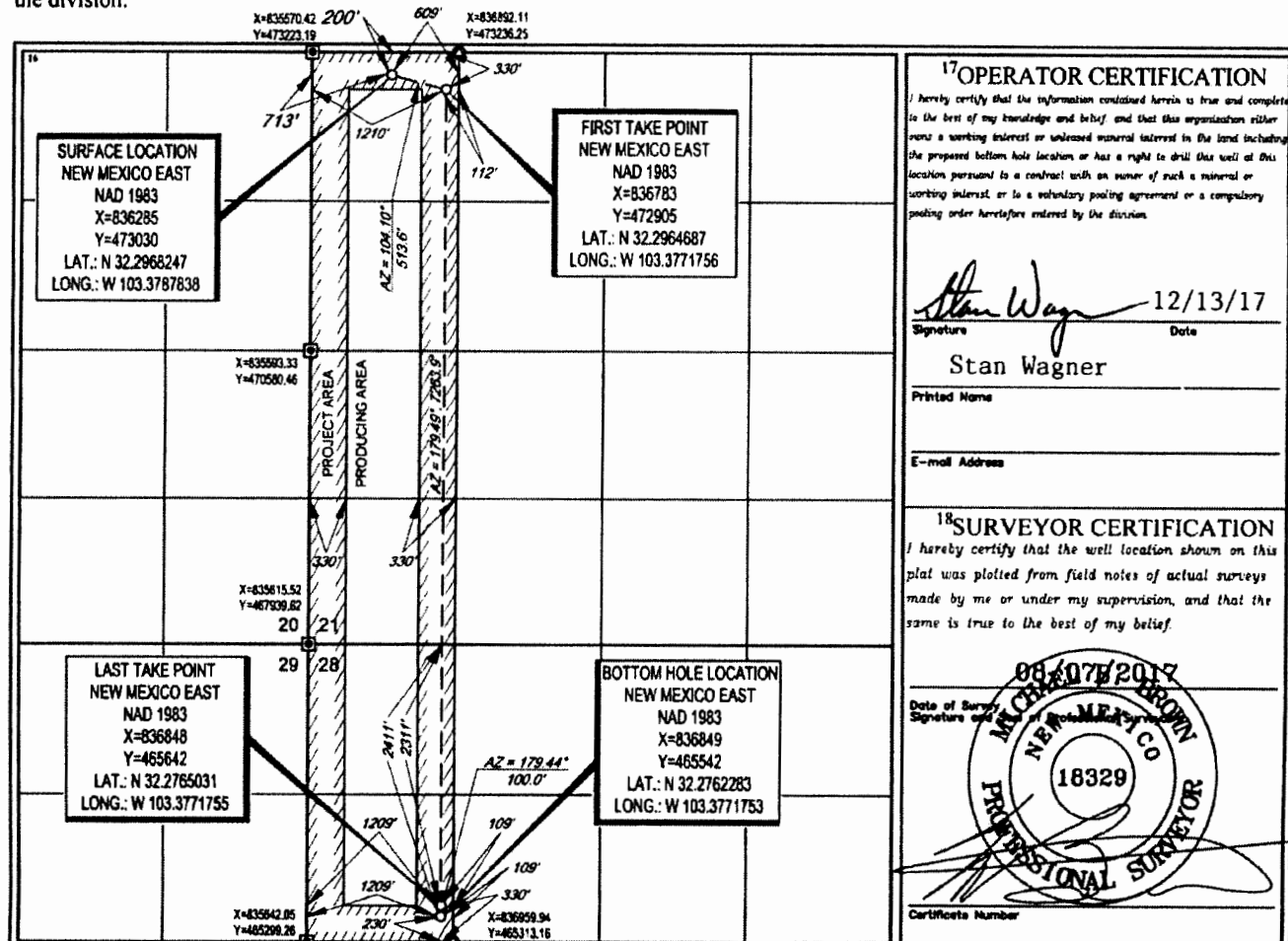
<sup>10</sup>Surface Location

UL or lot no.	Section	Township	Range	Lot Idn	Feet from the	North/South line	Feet from the	East/West line	County
D	21	23-S	35-E	-	200'	NORTH	713'	WEST	LEA

UL or lot no.	Section	Township	Range	Lot Idn	Feet from the	North/South line	Feet from the	East/West line	County
E	28	23-S	35-E	-	2411'	NORTH	1209'	WEST	LEA

<sup>11</sup> Dedicated Acres 240	<sup>12</sup> Joint or Infill	<sup>13</sup> Consolidation Code	<sup>14</sup> Order No.
--------------------------------------	-------------------------------	----------------------------------	-------------------------

No allowable will be assigned to this completion until all interests have been consolidated or a non-standard unit has been approved by the division.



S:\SURVEY\EOG MIDLAND\HUNTER 21 STATE COM\FINAL PRODUCTS\LO HUNTER 21 STATE COM 603H.DWG 12/6/2017 1:46:17 PM *telv*



District I  
1625 N. French Dr., Hobbs, NM 88240  
Phone: (575) 393-6161 Fax: (575) 393-0720  
District II  
811 S. First St., Artesia, NM 88210  
Phone: (575) 748-1283 Fax: (575) 748-9720  
District III  
1000 Rio Brazos Road, Aztec, NM 87410  
Phone: (505) 334-6178 Fax: (505) 334-6170  
District IV  
1220 S. St. Francis Dr., Santa Fe, NM 87505  
Phone: (505) 476-3460 Fax: (505) 476-3462

State of New Mexico  
Energy, Minerals & Natural Resources  
Department  
OIL CONSERVATION DIVISION  
1220 South St. Francis Dr.  
Santa Fe, NM 87505

FORM C-102  
Revised August 1, 2011  
Submit one copy to appropriate  
District Office

☐ AMENDED REPORT

WELL LOCATION AND ACREAGE DEDICATION PLAT

<sup>1</sup> API Number		<sup>2</sup> Pool Code		<sup>3</sup> Pool Name	
<sup>4</sup> Property Code		<sup>5</sup> Property Name <b>HUNTER 21 STATE COM</b>			<sup>6</sup> Well Number <b>#604H</b>
<sup>7</sup> GRID No.		<sup>8</sup> Operator Name <b>EOG RESOURCES, INC.</b>			<sup>9</sup> Elevation <b>3431'</b>

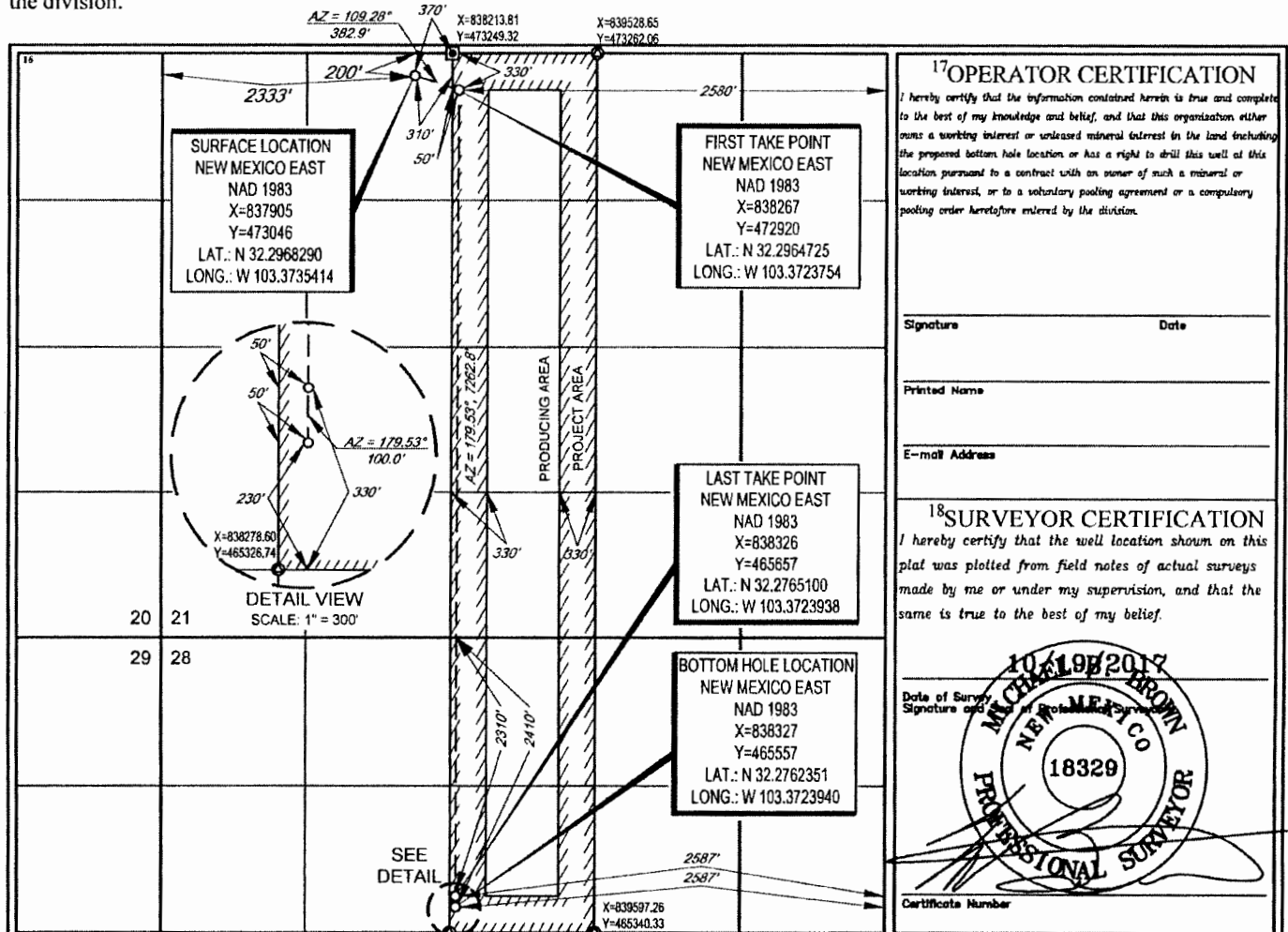
<sup>10</sup>Surface Location

UL or lot no.	Section	Township	Range	Lot Idn	Feet from the	North/South line	Feet from the	East/West line	County
<b>C</b>	<b>21</b>	<b>23-S</b>	<b>35-E</b>	<b>-</b>	<b>200'</b>	<b>NORTH</b>	<b>2333'</b>	<b>WEST</b>	<b>LEA</b>

UL or lot no.	Section	Township	Range	Lot Idn	Feet from the	North/South line	Feet from the	East/West line	County
<b>G</b>	<b>28</b>	<b>23-S</b>	<b>35-E</b>	<b>-</b>	<b>2410'</b>	<b>NORTH</b>	<b>2587'</b>	<b>EAST</b>	<b>LEA</b>

<sup>12</sup> Dedicated Acres <b>240</b>	<sup>13</sup> Joint or Infill	<sup>14</sup> Consolidation Code	<sup>15</sup> Order No.
---	-------------------------------	----------------------------------	-------------------------

No allowable will be assigned to this completion until all interests have been consolidated or a non-standard unit has been approved by the division.



District I  
1625 N. French Dr., Hobbs, NM 88240  
Phone: (575) 393-6161 Fax: (575) 393-0720  
District II  
811 S. First St., Artesia, NM 88210  
Phone: (575) 748-1283 Fax: (575) 748-9720  
District III  
1000 Rio Brazos Road, Aztec, NM 87410  
Phone: (505) 334-6178 Fax: (505) 334-6170  
District IV  
1220 S. St. Francis Dr., Santa Fe, NM 87505  
Phone: (505) 476-3460 Fax: (505) 476-3462

State of New Mexico  
Energy, Minerals & Natural Resources  
Department  
OIL CONSERVATION DIVISION  
1220 South St. Francis Dr.  
Santa Fe, NM 87505

FORM C-102  
Revised August 1, 2011  
Submit one copy to appropriate  
District Office

☐ AMENDED REPORT

WELL LOCATION AND ACREAGE DEDICATION PLAT

<sup>1</sup> API Number 30-025-	<sup>2</sup> Pool Code 97958	<sup>3</sup> Pool Name Wc-025 G-08 S233528D; Lower Bone Spring
<sup>4</sup> Property Code	<sup>5</sup> Property Name HUNTER 21 STATE COM	<sup>6</sup> Well Number #605H
<sup>7</sup> GRID No. 7377	<sup>8</sup> Operator Name EOG RESOURCES, INC.	<sup>9</sup> Elevation 3440'

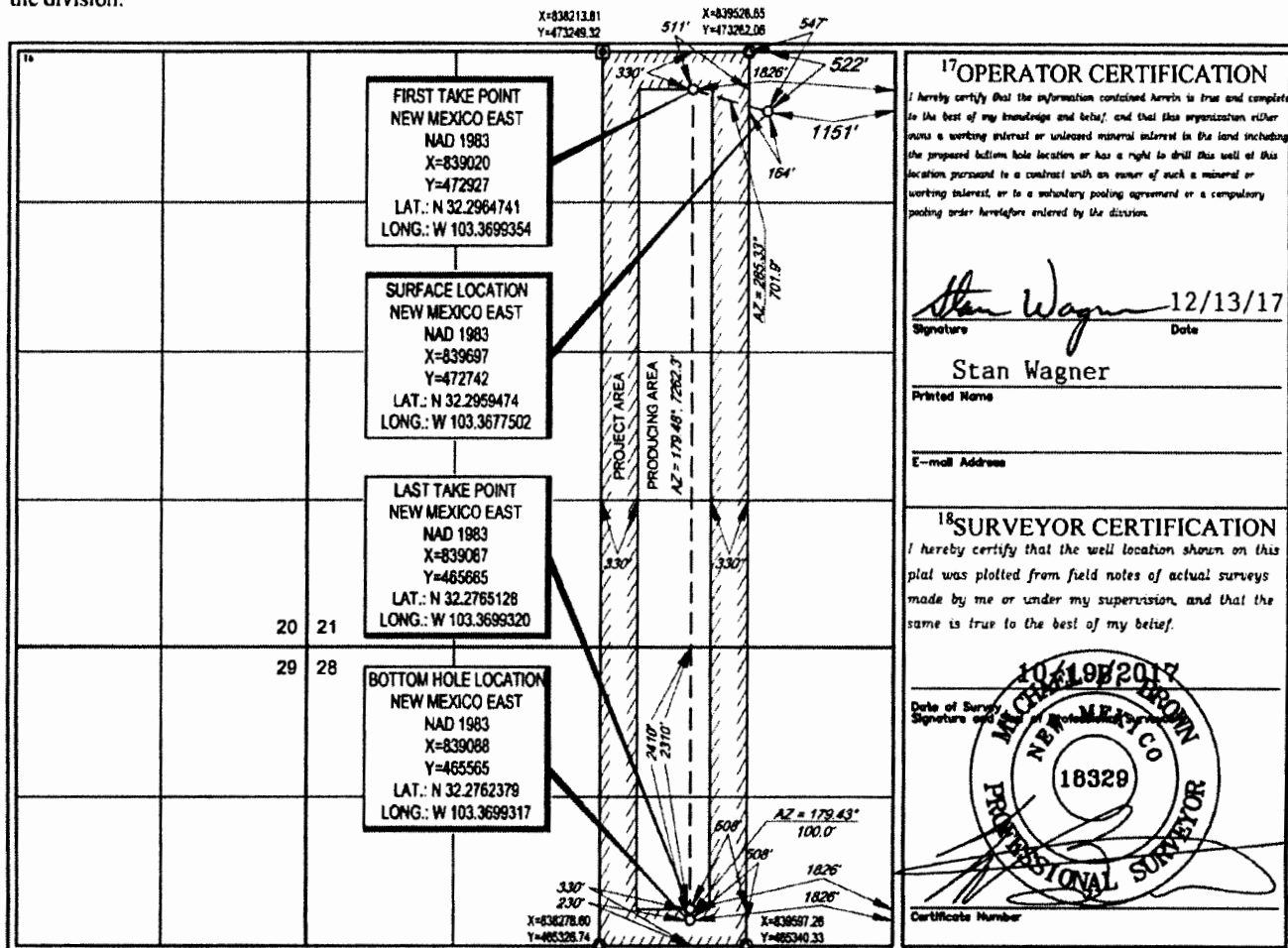
<sup>10</sup>Surface Location

UL or lot no.	Section	Township	Range	Lot Idn	Feet from the	North/South line	Feet from the	East/West line	County
A	21	23-S	35-E	-	522'	NORTH	1151'	EAST	LEA

UL or lot no.	Section	Township	Range	Lot Idn	Feet from the	North/South line	Feet from the	East/West line	County
G	28	23-S	35-E	-	2410'	NORTH	1826'	EAST	LEA

<sup>11</sup> Dedicated Acres 240	<sup>12</sup> Joint or Infill	<sup>13</sup> Consolidation Code	<sup>14</sup> Order No.
--------------------------------------	-------------------------------	----------------------------------	-------------------------

No allowable will be assigned to this completion until all interests have been consolidated or a non-standard unit has been approved by the division.



District I  
1625 N French Dr., Hobbs, NM 88240  
Phone: (575) 393-6161 Fax: (575) 393-0720  
District II  
811 S. First St., Artesia, NM 88210  
Phone: (575) 748-1283 Fax: (575) 748-9720  
District III  
1000 Rio Brazos Road, Aztec, NM 87410  
Phone: (505) 334-6178 Fax: (505) 334-6170  
District IV  
1220 S. St. Francis Dr., Santa Fe, NM 87505  
Phone: (505) 476-3460 Fax: (505) 476-3462

State of New Mexico  
Energy, Minerals & Natural Resources  
Department  
OIL CONSERVATION DIVISION  
1220 South St. Francis Dr.  
Santa Fe, NM 87505

FORM C-102  
Revised August 1, 2011  
Submit one copy to appropriate  
District Office

☐ AMENDED REPORT

WELL LOCATION AND ACREAGE DEDICATION PLAT

<sup>1</sup> API Number 30-025-	<sup>2</sup> Pool Code 97958	<sup>3</sup> Pool Name Wc-025 G-08 S233528D; Lower Bone Spring
<sup>4</sup> Property Code	<sup>5</sup> Property Name HUNTER 21 STATE COM	<sup>6</sup> Well Number #605H
<sup>7</sup> GRID No. 7377	<sup>8</sup> Operator Name EOG RESOURCES, INC.	<sup>9</sup> Elevation 3440'

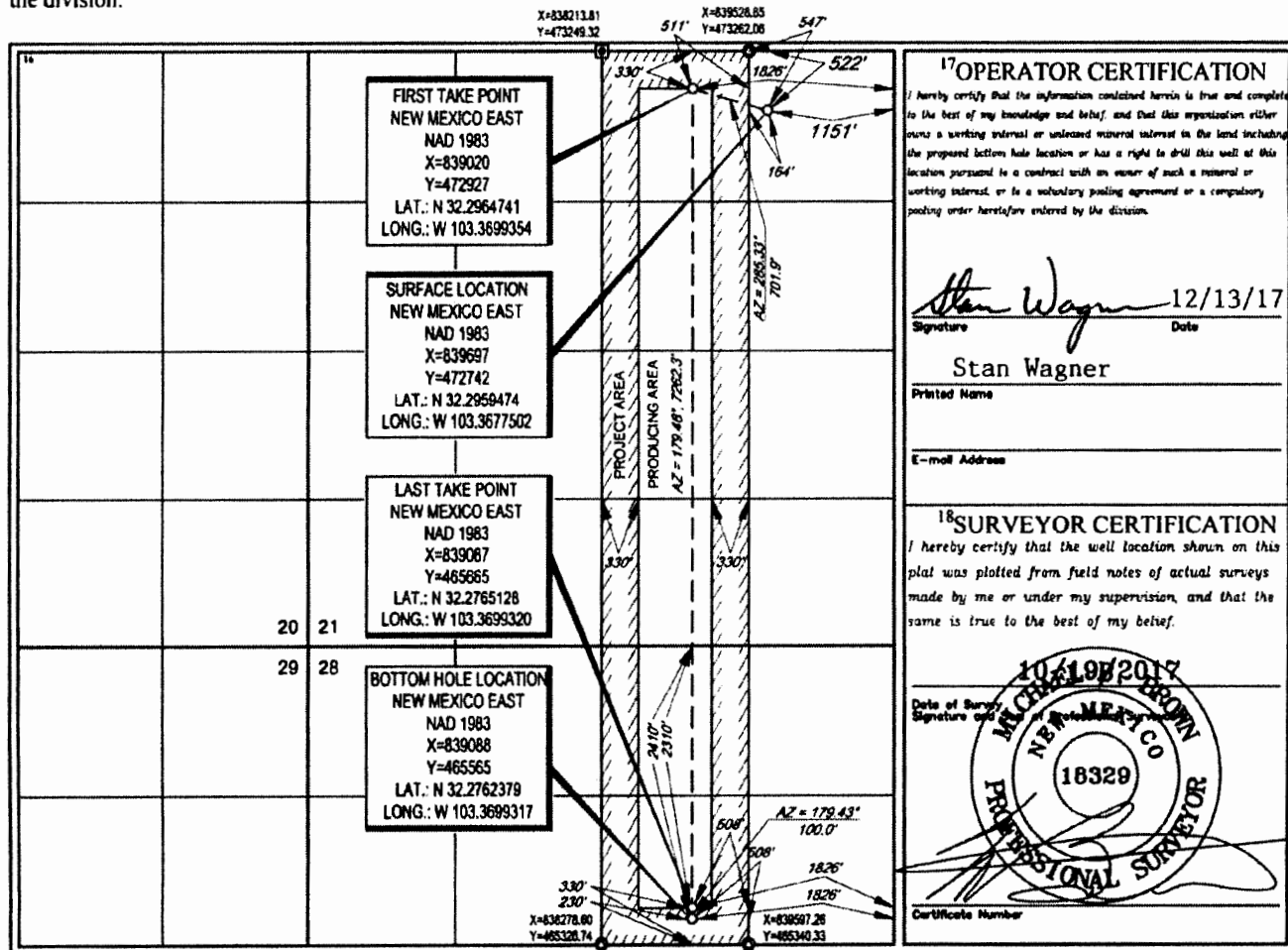
<sup>10</sup>Surface Location

UL or lot no.	Section	Township	Range	Lot Idn	Feet from the	North/South line	Feet from the	East/West line	County
A	21	23-S	35-E	-	522'	NORTH	1151'	EAST	LEA

UL or lot no.	Section	Township	Range	Lot Idn	Feet from the	North/South line	Feet from the	East/West line	County
G	28	23-S	35-E	-	2410'	NORTH	1826'	EAST	LEA

<sup>12</sup> Dedicated Acres 240	<sup>13</sup> Joint or Infill	<sup>14</sup> Consolidation Code	<sup>15</sup> Order No.
--------------------------------------	-------------------------------	----------------------------------	-------------------------

No allowable will be assigned to this completion until all interests have been consolidated or a non-standard unit has been approved by the division.



**District I**  
1625 N. French Dr., Hobbs, NM 88240  
Phone: (575) 393-6161 Fax: (575) 393-0720  
**District II**  
811 S. First St., Artesia, NM 88210  
Phone: (575) 748-1283 Fax: (575) 748-9720  
**District III**  
1000 Rio Brazos Road, Aztec, NM 87410  
Phone: (505) 334-6178 Fax: (505) 334-6170  
**District IV**  
1220 S. St. Francis Dr., Santa Fe, NM 87505  
Phone: (505) 476-3460 Fax: (505) 476-3462

State of New Mexico  
Energy, Minerals & Natural Resources  
Department  
**OIL CONSERVATION DIVISION**  
1220 South St. Francis Dr.  
Santa Fe, NM 87505

**FORM C-102**  
Revised August 1, 2011  
Submit one copy to appropriate  
District Office

☐ AMENDED REPORT

**WELL LOCATION AND ACREAGE DEDICATION PLAT**

<sup>1</sup> API Number 30-025-	<sup>2</sup> Pool Code 97958	<sup>3</sup> Pool Name WC-025 G-08 S233528D; Lower Bone Spring
<sup>4</sup> Property Code	<sup>5</sup> Property Name HUNTER 21 STATE COM	<sup>6</sup> Well Number #607H
<sup>7</sup> GRID No. 7377	<sup>8</sup> Operator Name EOG RESOURCES, INC.	<sup>9</sup> Elevation 3439'

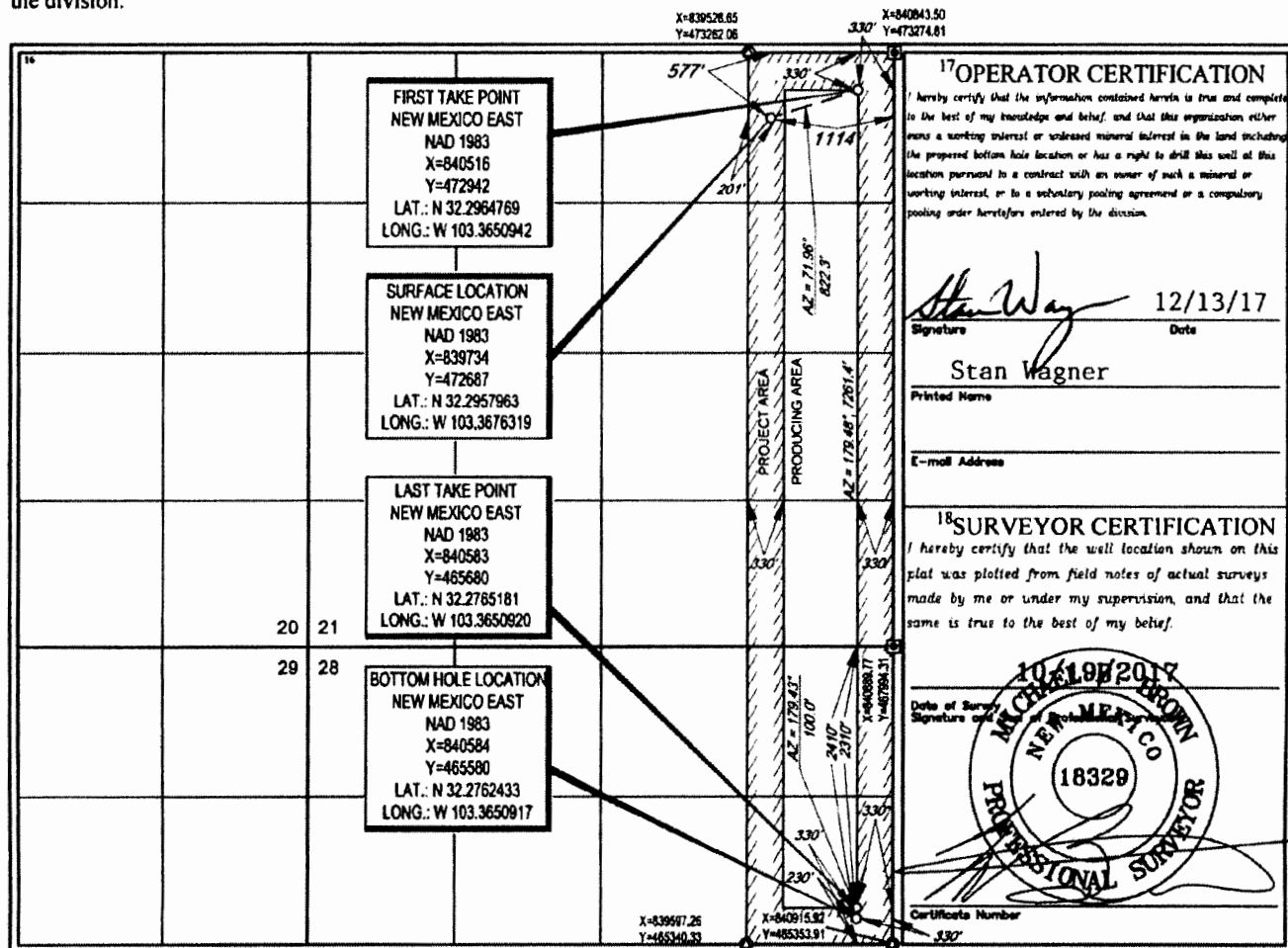
<sup>10</sup>Surface Location

UL or lot no.	Section	Township	Range	Lot Idn	Feet from the	North/South line	Feet from the	East/West line	County
A	21	23-S	35-E	-	577'	NORTH	1114'	EAST	LEA

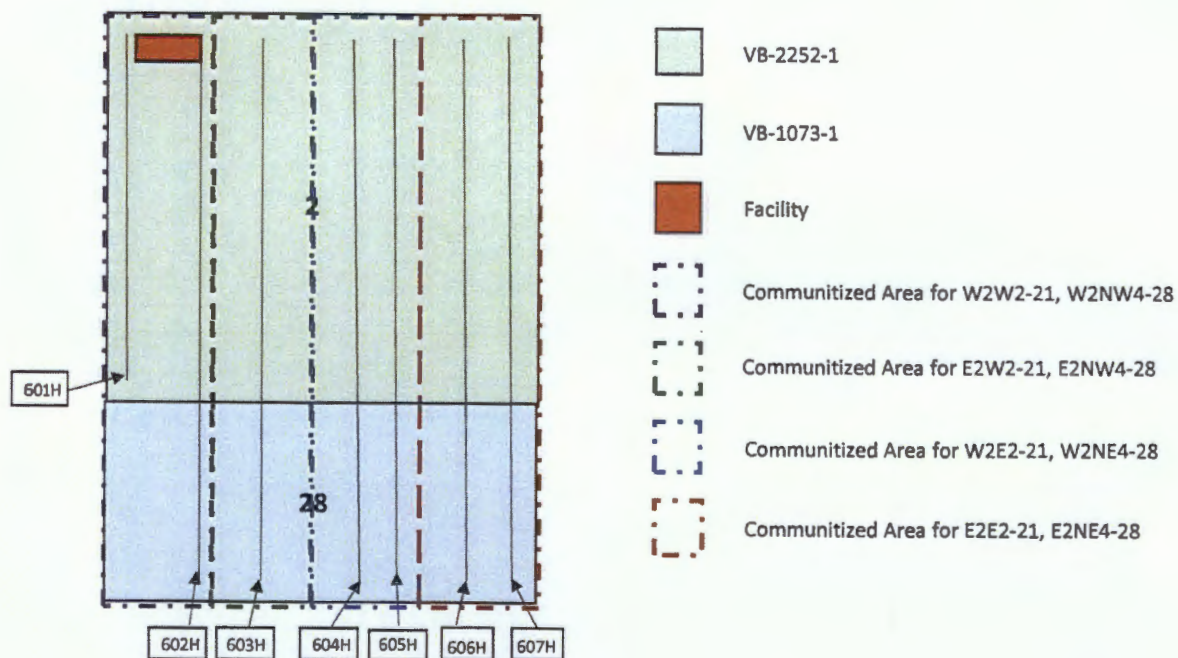
UL or lot no.	Section	Township	Range	Lot Idn	Feet from the	North/South line	Feet from the	East/West line	County
H	28	23-S	35-E	-	2410'	NORTH	330'	EAST	LEA

<sup>12</sup> Dedicated Acres 240	<sup>13</sup> Joint or Infill	<sup>14</sup> Consolidation Code	<sup>15</sup> Order No.
--------------------------------------	-------------------------------	----------------------------------	-------------------------

No allowable will be assigned to this completion until all interests have been consolidated or a non-standard unit has been approved by the division.

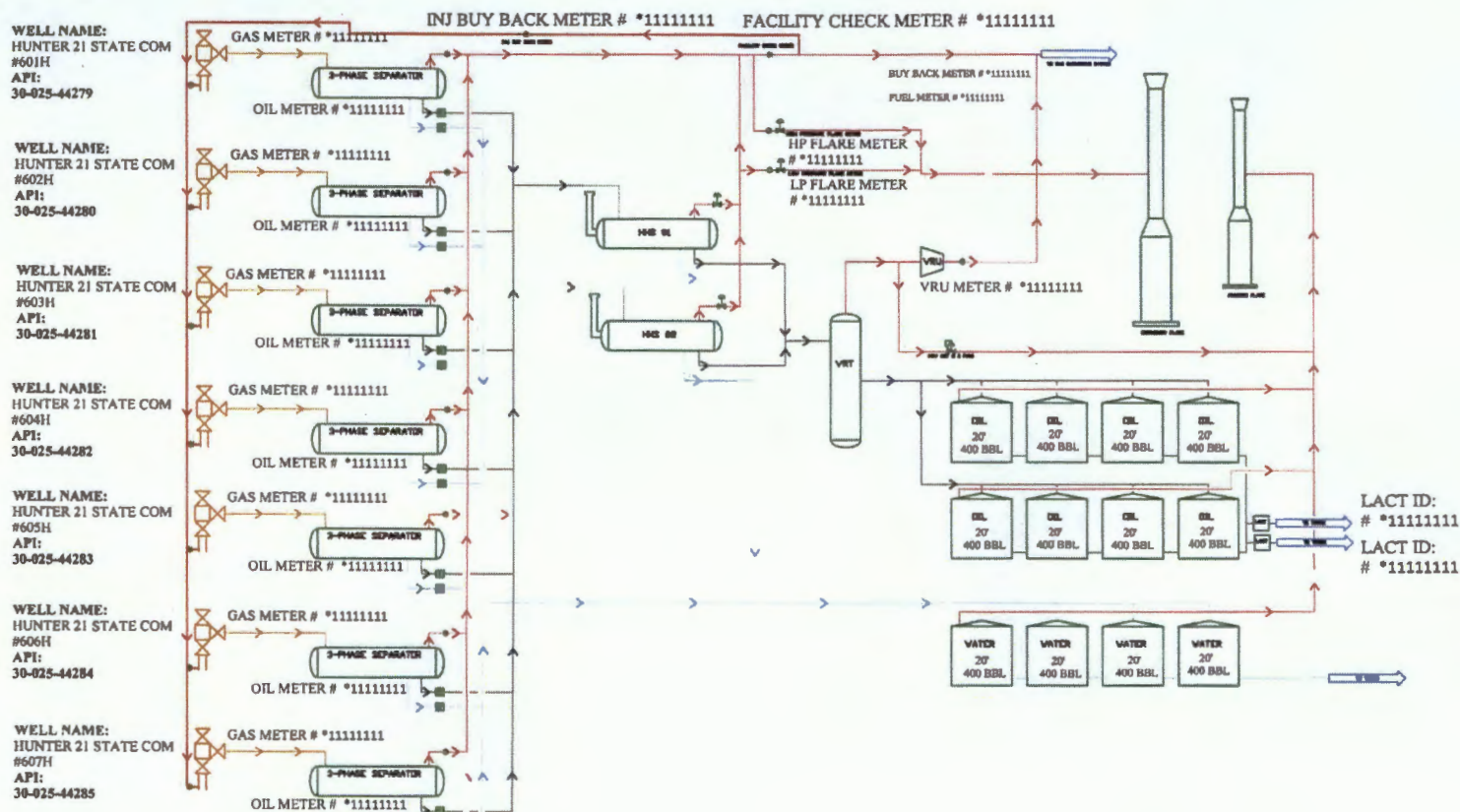


Hunter 21 Sate #601H, Hunter 21 State Com #602H - #607H,  
 Section 21-23S-35E, Section 28(N2)-23S-35E  
 Lea County, NM  
 Well Layout and CTB location





# FACILITY NAME: HUNTER CTB



\*11111111 Meter Numbers will be provided after the facility has been built.

Gas Orifice Meter  
Liquid Meter

## HUNTER CTB FACILITY PROCESS FLOW

EDG RESOURCES MIDLAND DIVISION	BY: BKW	rev. 00 1/11/2018
-----------------------------------	---------	----------------------