

**GW-294**

**GENERAL  
CORRESPONDENCE**

**DATE  
2014 - 2019**

## Affidavit of Publication

State of New Mexico,  
County of Lea.

I, DANIEL RUSSELL  
PUBLISHER

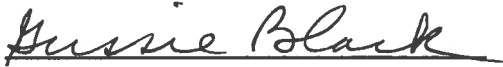
of the Hobbs News-Sun, a  
newspaper published at Hobbs, New  
Mexico, do solemnly swear that the  
clipping attached hereto was  
published in the regular and entire  
issue of said newspaper, and not a  
supplement thereof for a period

of 1 issue(s).  
Beginning with the issue dated  
May 24, 2014  
and ending with the issue dated  
May 24, 2014



PUBLISHER


Sworn and subscribed to before me  
this 27th day of  
May, 2014



Notary Public

My commission expires  
January 29, 2015

(Seal)



This newspaper is duly qualified to  
publish legal notices or  
advertisements within the meaning of  
Section 3, Chapter 167, Laws of  
1937 and payment of fees for said  
publication has been made.

**LEGAL NOTICE**  
**MAY 24, 2014**

Plains Pipeline, L.P., Camille Bryant, Remediation Coordinator, 2530 State Highway 214, Denver City, Texas 79323, has submitted a renewal application for the previously approved discharge plan (GW-294) for the Plains Pipeline Townsend Site, located in Unit Letter P of Section 11, Township 16 South, Range 35 East, NMPM, Lea County, New Mexico approximately two miles southwest of Lovington, New Mexico. Up to 5 barrels of crude oil and 86,000 barrels of hydrocarbon-impacted groundwater are generated on site annually. Liquids enter a "pump and treat system" where crude oil is separated, collected and temporarily stored in containment vessels prior to transport and disposal at an NMOCD-approved facility. Effluent groundwater is treated on site and re-injected to the groundwater table. Effluent groundwater is sampled monthly to ensure compliance with New Mexico Oil Conservation Division and New Mexico Water Quality Control Commission standards. Groundwater most likely to be affected by a spill, leak or accidental discharge is at a depth of approximately 50 feet below ground surface, with a total dissolved solids concentration of approximately 500 to 1,000 mg/L. The discharges to the surface will be managed in order to protect fresh water. Any interested person may obtain information; submit comments or request to be placed on a facility specific mailing list for future notices by contacting Mr. Leonard Lowe at the New Mexico OCD at 1220 South St. Francis Drive, Santa Fe, New Mexico 87505, Telephone (505) 476-3492. The OCD will accept comments and statements of interest regarding the renewal and will create a facility-specific mailing list for persons who wish to receive future notices.

#29072

67104350

00136773

PLAINS PIPELINE, LP  
2530 STATE HWY. 214  
DENVER CITY, TX 79323

**Albuquerque Publishing Company**  
 7777 Jefferson N.E. Albuquerque, New Mexico 87109  
 P.O. Drawer J-T Albuquerque, New Mexico 87103  
 (505) 823-7777

OCD 1 of 2 Publication  
 Affidavit

Account Number  
 1009556

### Ad Proof / Order Confirmation

Ad Order Number  
 0001149126

N M DEPT OF ENERGY, MINERALS  
 OIL CONSERVATION DIV  
 1220 S ST FRANCIS DR  
 SANTA FE NM 87505

<u>Ordered By</u>	leonard lowe	<u>Customer Phone</u>	505-827-7131	<u>Pickup #</u>
<u>Customer EMail</u>		<u>PO Number</u>	52100-41360	<u>Joint Ad #</u>
<u>Ad Cost</u>	\$73.08	<u>Sales Rep</u>	pnorman	
<u>Tax Amount</u>	\$5.12	<u>Order Taken by:</u>	pnorman	
<u>Total Amount</u>	\$78.20	<u>Payment Method</u>		
<u>Amount Due</u>	\$78.20	<u>Payment Amount</u>	\$0.00	

Product Albuquerque Journal  
Ad Number 0001149126-01  
Ad Type APC-Legals  
Ad Size : 1.0 X 116 Li  
Color <NONE>  
Run Dates 5/25/2014

Placement Legal Notices  
Classification Government-0000  
Sort Text NOTICEOFPUBLICATIONSTATEOFNE  
 WMEXICOENERGYMINERALSANDNAT

Affidavits

0



**NOTICE OF PUBLICATION  
 STATE OF NEW MEXICO  
 ENERGY, MINERALS AND  
 NATURAL RESOURCES  
 DEPARTMENT  
 OIL CONSERVATION DIVISION**

Notice is hereby given that pursuant to Water Quality Control Commission Regulations (20.6.2.3106 NMAC), the following discharge permit application has been submitted to the Director of the Oil Conservation Division (OCD), 1220 S. Saint Francis Drive, Santa Fe, New Mexico 87505, Telephone (505) 476-3440: (GW-294) Mrs. Camille J. Bryant, Remediation Coordinator of Plains All American Pipeline, L.P. 2530 State Highway 214, Denver City, Texas 79323, has submitted a renewal application to the Energy, Minerals and Natural Resources Department's Oil Conservation Division for the previously approved discharge plan for its Townsend Remediation Site located in the SE/4 of the SE/4 of Section 11, Township 16 South, Range 35 East, NMPM, Lea County, New Mexico. The facility is located south of Highway 82, approximately 2 miles southwest of Lovington N.M. Up to 5 bbls of crude oil and 86,000 bbls of hydrocarbon-impacted groundwater are gener-



**Albuquerque Publishing Company**  
 7777 Jefferson N.E. Albuquerque, New Mexico 87109  
 P.O. Drawer J-T Albuquerque, New Mexico 87103  
 (505) 823-7777



**NOTICE OF PUBLICATION  
 STATE OF NEW MEXICO  
 ENERGY, MINERALS AND  
 NATURAL RESOURCES  
 DEPARTMENT  
 OIL CONSERVATION DIVISION**

Notice is hereby given that pursuant to Water Quality Control Commission Regulations (20.6.2.3106 NMAC), the following discharge permit application has been submitted to the Director of the Oil Conservation Division (OCD), 1220 S. Saint Francis Drive, Santa Fe, New Mexico 87505, Telephone (505) 476-3440: (GW-294) Mrs. Camille J. Bryant, Remediation Coordinator of Plains All American Pipeline, L.P. 2530 State Highway 214, Denver City, Texas 79323, has submitted a renewal application to the Energy, Minerals and Natural Resources Department's Oil Conservation Division for the previously approved discharge plan for its Townsend Remediation Site located in the SE/4 of the SE/4 of Section 11, Township 16 South, Range 35 East, NMPM, Lea County, New Mexico. The facility is located south of Highway 82, approximately 2 miles southwest of Lovington N.M. Up to 5 bbls of crude oil and 86,000 bbls of hydrocarbon-impacted groundwater are generated on site annually. Ground water that is most likely to be affected by an accidental discharge is at a depth of approximately 50 feet below ground surface with a total dissolved solids concentration of approximately 500 to 1000 mg/L. The discharge plan specifies that Plains Pipeline will remediate contaminated groundwater at the site to meet the standards specified in the Water Quality Control Commission regulations (20.6.2.3103 NMAC).

OCD has determined that the application is administratively complete and has prepared a draft permit. OCD will accept comments and statements of interest regarding this application and will create a facility-specific mailing list for persons who wish to receive future notices. Persons interested in obtaining further information, submitting comments or requesting to be on a facility-specific mailing list for future notices may contact the Environmental Bureau Chief of the Oil Conservation Division at the address given above. The administrative completeness determination and draft permit may be viewed at the above address between 8:00 a.m. and 4:00 p.m., Monday through Friday, or may also be viewed at OCD's web site <http://www.emnrd.state.nm.us/ocd/>. Persons interested in obtaining a copy of the application and draft permit may contact the OCD at the address given above. Prior to ruling on any proposed discharge permit or major modification, the Director shall allow a period of at least thirty (30) days after the date of publication of this notice, during which interested persons may submit comments or request that OCD hold a public hearing. Requests for a public hearing shall set forth the reasons why a hearing should be held.

A hearing will be held if the Director determines that there is signifi-

## Ad Proof / Order Confirmation

### Account Number

1009556

### Ad Order Number

0001149126

N M DEPT OF ENERGY, MINERALS

cant public interest.

If no public hearing is held, the Director will approve or disapprove the proposed permit based on information available, including all comments received. If a public hearing is held, the director will approve or disapprove the proposed permit based on information in the permit application and information submitted at the hearing.

GIVEN under the Seal of New Mexico Oil Conservation Commission at Santa Fe, New Mexico, on this 14th day of May 2014.

STATE OF NEW MEXICO  
OIL CONSERVATION DIVISION  
Jami Bailey, Director  
Journal: May 25, 2014

## Affidavit of Publication

State of New Mexico,  
County of Lea.

I, DANIEL RUSSELL  
PUBLISHER

of the Hobbs News-Sun, a  
newspaper published at Hobbs, New  
Mexico, do solemnly swear that the  
clipping attached hereto was  
published in the regular and entire  
issue of said newspaper, and not a  
supplement thereof for a period

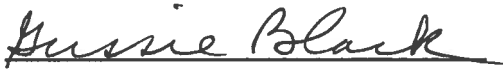
of 1 issue(s).

Beginning with the issue dated  
May 24, 2014  
and ending with the issue dated  
May 24, 2014



PUBLISHER


Sworn and subscribed to before me  
this 27th day of  
May, 2014



Notary Public

My commission expires  
January 29, 2015

(Seal)



This newspaper is duly qualified to  
publish legal notices or  
advertisements within the meaning of  
Section 3, Chapter 167, Laws of  
1937 and payment of fees for said  
publication has been made.

**LEGAL NOTICE  
MAY 24, 2014**

Plains Pipeline, L.P., Camille Bryant, Remediation Coordinator, 2530 State Highway 214, Denver City, Texas 79323, has submitted a renewal application for the previously approved discharge plan (GW-294) for the Plains Pipeline Townsend Site, located in Unit Letter P of Section 11, Township 16 South, Range 35 East, NMPM, Lea County, New Mexico approximately two miles southwest of Lovington, New Mexico. Up to 5 barrels of crude oil and 86,000 barrels of hydrocarbon-impacted groundwater are generated on site annually. Liquids enter a "pump and treat system" where crude oil is separated, collected and temporarily stored in containment vessels prior to transport and disposal at an NMOCD-approved facility. Effluent groundwater is treated on site and re-injected to the groundwater table. Effluent groundwater is sampled monthly to ensure compliance with New Mexico Oil Conservation Division and New Mexico Water Quality Control Commission standards. Groundwater most likely to be affected by a spill, leak or accidental discharge is at a depth of approximately 50 feet below ground surface, with a total dissolved solids concentration of approximately 500 to 1,000 mg/L. The discharges to the surface will be managed in order to protect fresh water. Any interested person may obtain information; submit comments or request to be placed on a facility specific mailing list for future notices by contacting Mr. Leonard Lowe at the New Mexico OCD at 1220 South St. Francis Drive, Santa Fe, New Mexico 87505, Telephone (505) 476-3492. The OCD will accept comments and statements of interest regarding the renewal and will create a facility-specific mailing list for persons who wish to receive future notices.  
#29072

67104350

00136773

PLAINS PIPELINE, LP  
2530 STATE HWY. 214  
DENVER CITY, TX 79323