

NM1 - 27

C-118

YEAR(S):

2003-2000



Bandera Pet. Inc./Kelly MacLasky O	1993	1994	1995	1996	1997	1998	1999	2000	2001	2002	2003	2004	2005	2006	2007	2008
January		1&1A	1&1A	1&1A					1&1A							
February		1&1A	1&1A	1&1A					1&1A	1&1A	1&1A					
March	1&1A	1&1A	1&1A	1&1A						1&1A	1&1A					
April	1&1A	1&1A	1&1A	1				1&1A	1&1A	1&1A	1* /A					
May	1&1A	1&1A	1&1A		1&1A				1&1A		1* /A					
June	1&1A	1&1A	1&1A		1				1&1A	1&1A						
July	1&1A	1&1A	1&1A		1&1A			1&1A	1&1A	1&1A	1* /A					
August	1&1A	1&1A	1&1A					1&1A	1&1A	1&1A						
September	1&1A	1&1A	1&1A					1&1A	1&1A	1&1A	1					
October	1&1A	1&1A	1&1A		1&1A			1&1A	1&1A	1&1A						
November	1&1A	1&1A	1&1A		1&1A			1&1A	1&1A	1&1A						
December	1&1A	1&1A	1&1A		1&1A			1&1A		1&1A						
								961bbl		1&1A						



**District I**

1625 N. French Drive, Hobbs, NM 88240  
P.O. Drawer DD, Artesia, NM 88211-0719

**District III**

1000 Rio Brazos, Aztec, NM 84710

State of New Mexico  
Energy, Minerals & Natural Resources Department  
**OIL CONSERVATION DIVISION**  
1220 S. ST. FRANCIS DR.  
Santa Fe, NM 87504

Form C-118  
Revised 4-1-91

Sheet 1

Submit 2 Copies to appropriate  
District Office by 15th of next  
succeeding month

Report of Kelly MacLaskey Oilfield Services, Inc. Month & year Sep-03

Address P.O. Box 580, Hobbs, NM 88241

TOTAL STOCKS PIPELINE OIL BEGINNING OF MONTH (Attach additional sheets if necessary)		
PLANT NAME	LOCATION	BARRELS
Monument Plant	South of Monument, NM on Hwy 8	1059
TOTAL ALL PLANTS		1059
TOTAL PIPELINE OIL RECOVERED (Attach additional sheets if necessary)		
PLANT NAME	LOCATION	BARRELS
Monument Plant	South of Monument, NM on Hwy 8	0
TOTAL ALL PLANTS		0
DELIVERIES PIPELINE OIL (Attach additional sheets if necessary)		
FROM	TO	BARRELS
Monument		0
TOTAL ALL PLANTS		0
TOTAL STOCKS PIPELINE OIL END OF MONTH (Attach additional sheets if necessary)		
PLANT NAME	LOCATION	BARRELS
Monument Plant	South of Monument, NM on Hwy 8	1059
TOTAL ALL PLANTS		1059

I hereby certify that this report is true and complete to the best of my knowledge and belief

*Stacy MacLaskey*  
Signature

STACY MACLASKEY  
SECRETARY/TREASURER  
Printed Name & Title

10-24-03  
Date

505-393-1016  
Telephone No.



**District I**

1625 N. French Drive, Hobbs, NM 88240  
P.O. Drawer DD, Artesia, NM 88211-0719

**District III**

1000 Rio Brazos, Aztec, NM 84710

State of New Mexico  
Energy, Minerals & Natural Resources Department  
**OIL CONSERVATION DIVISION**  
1220 S. ST. FRANCIS DR.  
Santa Fe, NM 87504

Form C-118  
Revised 4-1-91

Sheet 1

Submit 2 Copies to appropriate  
District Office by 15th of next  
succeeding month

Report of Kelly MacLaskey Oilfield Services, Inc. Month & year Jul-03

Address P.O. Box 580, Hobbs, NM 88241

TOTAL STOCKS PIPELINE OIL BEGINNING OF MONTH (Attach additional sheets if necessary)		
PLANT NAME	LOCATION	BARRELS
Monument Plant	South of Monument, NM on Hwy 8	776
TOTAL ALL PLANTS		776
TOTAL PIPELINE OIL RECOVERED (Attach additional sheets if necessary)		
PLANT NAME	LOCATION	BARRELS
Monument Plant	South of Monument, NM on Hwy 8	158
TOTAL ALL PLANTS		158
DELIVERIES PIPELINE OIL (Attach additional sheets if necessary)		
FROM	TO	BARRELS
Monument		0
TOTAL ALL PLANTS		0
TOTAL STOCKS PIPELINE OIL END OF MONTH (Attach additional sheets if necessary)		
PLANT NAME	LOCATION	BARRELS
Monument Plant	South of Monument, NM on Hwy 8	934
TOTAL ALL PLANTS		934

I hereby certify that this report is true and complete to the best of my knowledge and belief

*Stacy MacLaskey*  
Signature

STACY MACLASKEY  
SECRETARY/TREASURER  
Printed Name & Title

8-19-03  
Date

505-393-1016  
Telephone No.



Form C-118  
Revised 4-1-91  
Sheet 1-A

PERMIT NUMBER	LEASE OPERATOR	LEASE NAME	GROSS VOLUME SEDIMENT OIL	NET BBLS P.L OIL RECOVERED
H-26141	MIRAGE ENERGY	GOLDEN STATE	160	158



**District I**

1625 N. French Drive, Hobbs, NM 88240  
P.O. Drawer DD, Artesia, NM 88211-0719

**District III**

1000 Rio Brazos, Aztec, NM 84710

State of New Mexico  
Energy, Minerals & Natural Resources Department  
**OIL CONSERVATION DIVISION**  
1220 S. ST. FRANCIS DR.  
Santa Fe, NM 87504

Form C-118  
Revised 4-1-91  
Sheet 1

Submit 2 Copies to appropriate  
District Office by 15th of next  
succeeding month

Report of Kelly Maclaskey Oilfield Services, Inc. Month & year May-03

Address P.O. Box 580, Hobbs, NM 88241

TOTAL STOCKS PIPELINE OIL BEGINNING OF MONTH (Attach additional sheets if necessary)		
PLANT NAME	LOCATION	BARRELS
Monument Plant	South of Monument, NM on Hwy 8	617
TOTAL ALL PLANTS		617
TOTAL PIPELINE OIL RECOVERED (Attach additional sheets if necessary)		
PLANT NAME	LOCATION	BARRELS
Monument Plant	South of Monument, NM on Hwy 8	159
TOTAL ALL PLANTS		159
DELIVERIES PIPELINE OIL (Attach additional sheets if necessary)		
FROM	TO	BARRELS
Monument		0
TOTAL ALL PLANTS		0
TOTAL STOCKS PIPELINE OIL END OF MONTH (Attach additional sheets if necessary)		
PLANT NAME	LOCATION	BARRELS
Monument Plant	South of Monument, NM on Hwy 8	776
TOTAL ALL PLANTS		776

I hereby certify that this report is true and complete to the best of my knowledge and belief

*Stacy Maclaskey*

STACY MACLASKEY  
SECRETARY/TREASURER

6-4-03


505-393-1016

Signature

Printed Name & Title

Date


Telephone No.





Form C-118  
Revised 4-1-91  
Sheet 1-A

PERMIT NUMBER	LEASE OPERATOR	LEASE NAME	GROSS VOLUME SEDIMENT OIL	NET BBLS P.L OIL RECOVERED
H-25946 H-25868	Southwest Royalties Endeavor Resources	McMillan Swearingen "C"2	113 50	112 47





1625 N. French Drive, Hobbs, NM 88240  
P.O. Drawer DD, Artesia, NM 88211-0719

**District III**

1000 Rio Brazos, Aztec, NM 84710

State of New Mexico  
Energy, Minerals & Natural Resources Department

**OIL CONSERVATION DIVISION**

1220 S. ST. FRANCIS DR.  
Santa Fe, NM 87504

Form C-118  
Revised 4-1-91  
Sheet 1

Submit 2 Copies to appropriate  
District Office by 15th of next  
succeeding month

Report of Kelly MacLaskey Oilfield Services, Inc. Month & year Apr-03

Address P.O. Box 580, Hobbs, NM 88241

**TOTAL STOCKS PIPELINE OIL BEGINNING OF MONTH (Attach additional sheets if necessary)**

PLANT NAME	LOCATION	BARRELS
Monument Plant	South of Monument, NM on Hwy 8	617
TOTAL ALL PLANTS		617

**TOTAL PIPELINE OIL RECOVERED (Attach additional sheets if necessary)**

PLANT NAME	LOCATION	BARRELS
Monument Plant	South of Monument, NM on Hwy 8	0
TOTAL ALL PLANTS		0

**DELIVERIES PIPELINE OIL (Attach additional sheets if necessary)**

FROM	TO	BARRELS
Monument		0
TOTAL ALL PLANTS		0

**TOTAL STOCKS PIPELINE OIL END OF MONTH (Attach additional sheets if necessary)**

PLANT NAME	LOCATION	BARRELS
Monument Plant	South of Monument, NM on Hwy 8	617
TOTAL ALL PLANTS		617

hereby certify that this report is true and complete to the best of my knowledge and belief

Stacy  
MacLaskey

STACY MACLASKEY  
SECRETARY/TREASURER

5-13-03


505-393-1016

Signature

Printed Name & Title

Date

Telephone No.





State of New Mexico  
Energy, Minerals & Natural Resources Department  
**OIL CONSERVATION DIVISION**  
1220 S. ST. FRANCIS DR.  
Santa Fe, NM 87504

Form C-118  
Revised 4-1-91  
Sheet 1-A

**PIPELINE QUALITY OIL RECOVERED BY TREATING PLANTS**

PERMIT NUMBER	LEASE OPERATOR	LEASE NAME	GROSS VOLUME SEDIMENT OIL	NET BBLs P.L OIL RECOVERED
				0



**District I**

1625 N. French Drive, Hobbs, NM 88240  
P.O. Drawer DD, Artesia, NM 88211-0719

**District III**

1000 Rio Brazos, Aztec, NM 84710

State of New Mexico  
Energy, Minerals & Natural Resources Department  
**OIL CONSERVATION DIVISION**  
1220 S. ST. FRANCIS DR.  
Santa Fe, NM 87504

Form C-118  
Revised 4-1-91

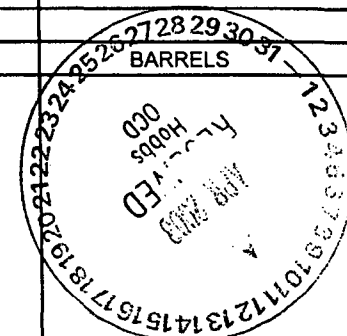
Sheet 1

Submit 2 Copies to appropriate  
District Office by 15th of next  
succeeding month

Report of Kelly MacLaskey Oilfield Services, Inc. Month & year Mar-03

Address P.O. Box 580, Hobbs, NM 88241

TOTAL STOCKS PIPELINE OIL BEGINNING OF MONTH (Attach additional sheets if necessary)		
PLANT NAME	LOCATION	BARRELS
Monument Plant	South of Monument, NM on Hwy 8	617
TOTAL ALL PLANTS		617
TOTAL PIPELINE OIL RECOVERED (Attach additional sheets if necessary)		
PLANT NAME	LOCATION	BARRELS
Monument Plant	South of Monument, NM on Hwy 8	0
TOTAL ALL PLANTS		0
DELIVERIES PIPELINE OIL (Attach additional sheets if necessary)		
FROM	TO	BARRELS
Monument		0
TOTAL ALL PLANTS		0
TOTAL STOCKS PIPELINE OIL END OF MONTH (Attach additional sheets if necessary)		
PLANT NAME	LOCATION	BARRELS
Monument Plant	South of Monument, NM on Hwy 8	617
TOTAL ALL PLANTS		617



I hereby certify that this report is true and complete to the best of my knowledge and belief

Stacy MacLaskey  
Signature

STACY MACLASKEY  
SECRETARY/TREASURER  
Printed Name & Title

4-10-03  
Date

505-393-1016  
Telephone No.



State of New Mexico  
Energy, Minerals & Natural Resources Department  
**OIL CONSERVATION DIVISION**  
1220 S. ST. FRANCIS DR.  
Santa Fe, NM 87504

Form C-118  
Revised 4-1-91  
Sheet 1-A

**PIPELINE QUALITY OIL RECOVERED BY TREATING PLANTS**

PERMIT NUMBER	LEASE OPERATOR	LEASE NAME	GROSS VOLUME SEDIMENT OIL	NET BBLS P.L OIL RECOVERED
				0





155 N. French Drive, Hobbs, NM 88240  
P.O. Drawer DD, Artesia, NM 88211-0719

**District III**

1000 Rio Brazos, Aztec, NM 84710

State of New Mexico  
Energy, Minerals & Natural Resources Department

**OIL CONSERVATION DIVISION**

1220 S. ST. FRANCIS DR.  
Santa Fe, NM 87504

Form C-118  
Revised 4-1-91  
Sheet 1

Submit 2 Copies to appropriate  
District Office by 15th of next  
succeeding month

Report of Kelly MacLaskey Oilfield Services, Inc. Month & year Feb-03

Address P.O. Box 580, Hobbs, NM 88241

TOTAL STOCKS PIPELINE OIL BEGINNING OF MONTH (Attach additional sheets if necessary)		
PLANT NAME	LOCATION	BARRELS
Monument Plant	South of Monument, NM on Hwy 8	617
TOTAL ALL PLANTS		617
TOTAL PIPELINE OIL RECOVERED (Attach additional sheets if necessary)		
PLANT NAME	LOCATION	BARRELS
Monument Plant	South of Monument, NM on Hwy 8	45
TOTAL ALL PLANTS		45
DELIVERIES PIPELINE OIL (Attach additional sheets if necessary)		
FROM	TO	BARRELS
Monument		0
TOTAL ALL PLANTS		0
TOTAL STOCKS PIPELINE OIL END OF MONTH (Attach additional sheets if necessary)		
PLANT NAME	LOCATION	BARRELS
Monument Plant	South of Monument, NM on Hwy 8	662
TOTAL ALL PLANTS		662

I hereby certify that this report is true and complete to the best of my knowledge and belief

Stacy MacLaskey STACY MACLASKEY 3603 505-393-1016  
Signature Printed Name & Title Date Telephone No.



Santa Fe, NM 87504

Sheet 1-A

APR 2003  
RECEIVED  
Hobbs  
OCD



**District I**

1625 N. French Drive, Hobbs, NM 88240

P.O. Drawer DD, Artesia, NM 88211-0719

**District III**

1000 Rio Brazos, Aztec, NM 84710

State of New Mexico

Energy, Minerals &amp; Natural Resources Department

**OIL CONSERVATION DIVISION**

1220 S. ST. FRANCIS DR.

Santa Fe, NM 87504

Form C-118

Revised 4-1-91

Sheet 1

Submit 2 Copies to appropriate

District Office by 15th of next

succeeding month

Report of Kelly MacLaskey Oilfield Services, Inc. Month & year Dec-02Address P.O. Box 580, Hobbs, NM 88241

TOTAL STOCKS PIPELINE OIL BEGINNING OF MONTH (Attach additional sheets if necessary)		
PLANT NAME	LOCATION	BARRELS
Monument Plant	South of Monument, NM on Hwy 8	1968
TOTAL ALL PLANTS		1968
TOTAL PIPELINE OIL RECOVERED (Attach additional sheets if necessary)		
PLANT NAME	LOCATION	BARRELS
Monument Plant	South of Monument, NM on Hwy 8	176
TOTAL ALL PLANTS		176
DELIVERIES PIPELINE OIL (Attach additional sheets if necessary)		
FROM	TO	BARRELS
Monument Plant	MacLaskey Oilfield Services	0
TOTAL ALL PLANTS		0
TOTAL STOCKS PIPELINE OIL END OF MONTH (Attach additional sheets if necessary)		
PLANT NAME	LOCATION	BARRELS
Monument Plant	South of Monument, NM on Hwy 8	2144
TOTAL ALL PLANTS		2144

I hereby certify that this report is true and complete to the best of my knowledge and belief

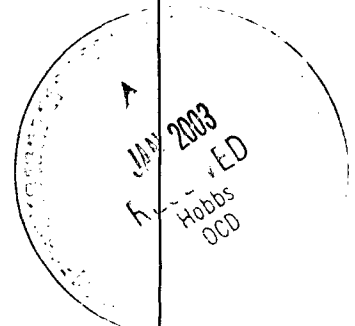
*Stacy MacLaskey*  
Signature

STACY MACLASKEY  
SECRETARY/TREASURER  
Printed Name & Title

1-21-03  
Date

505-393-1016  
Telephone No.







**District I**

1625 N. French Drive, Hobbs, NM 88240  
P.O. Drawer DD, Artesia, NM 88211-0719

**District III**

1000 Rio Brazos, Aztec, NM 84710

State of New Mexico

Energy, Minerals &amp; Natural Resources Department

**OIL CONSERVATION DIVISION**

1220 S. ST. FRANCIS DR.  
Santa Fe, NM 87504

Form C-118

Revised 4-1-91

Sheet 1

Submit 2 Copies to appropriate

District Office by 15th of next

succeeding month

Report of Kelly Maclaskey Oilfield Services, Inc. Month & year Nov-02Address P.O. Box 580, Hobbs, NM 88241

TOTAL STOCKS PIPELINE OIL BEGINNING OF MONTH (Attach additional sheets if necessary)		
PLANT NAME	LOCATION	BARRELS
Monument Plant	South of Monument, NM on Hwy 8	1808
TOTAL ALL PLANTS		1808
TOTAL PIPELINE OIL RECOVERED (Attach additional sheets if necessary)		
PLANT NAME	LOCATION	BARRELS
Monument Plant	South of Monument, NM on Hwy 8	160
TOTAL ALL PLANTS		160
DELIVERIES PIPELINE OIL (Attach additional sheets if necessary)		
FROM	TO	BARRELS
Monument Plant	Maclaskey Oilfield Services	0
TOTAL ALL PLANTS		0
TOTAL STOCKS PIPELINE OIL END OF MONTH (Attach additional sheets if necessary)		
PLANT NAME	LOCATION	BARRELS
Monument Plant	South of Monument, NM on Hwy 8	1968
TOTAL ALL PLANTS		1968

I hereby certify that this report is true and complete to the best of my knowledge and belief

*Stacy Maclaskey*  
Signature

STACY MACLASKEY  
SECRETARY/TREASURER  
Printed Name & Title

6.13.02  
Date

505-393-1016  
Telephone No.

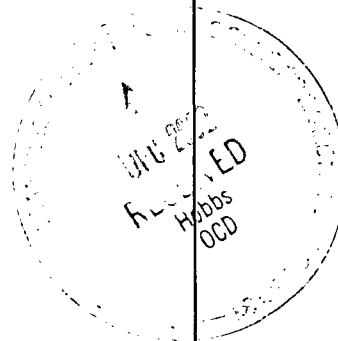


OIL CONSERVATION DIVISION

Form C-118  
Revised 4-1-91  
Sheet 1-A

PERMIT NUMBER	LEASE OPERATOR	LEASE NAME	GROSS VOLUME SEDIMENT OIL	NET BBLs P.L OIL RECOVERED
H-25455	ROTARY WIRELINE	TEXACO LEE CARTER	164	0 160

A circular stamp is located in the bottom right corner of the page. The text inside the stamp is arranged in a circular pattern. At the top, it says "RECEIVED". In the center, it says "HOBBS". At the bottom, it says "OGD".





**District I**

1625 N. French Drive, Hobbs, NM 88240  
P.O. Drawer DD, Artesia, NM 88211-0719

**District III**

1000 Rio Brazos, Aztec, NM 84710

State of New Mexico

Energy, Minerals & Natural Resources Department

**OIL CONSERVATION DIVISION**

1220 S. ST. FRANCIS DR.

Santa Fe, NM 87504

Form C-118

Revised 4-1-91

Sheet 1

Submit 2 Copies to appropriate

District Office by 15th of next

succeeding month

Report of Kelly MacLaskey Oilfield Services, Inc. Month & year Oct-02

Address P.O. Box 580, Hobbs, NM 88241

TOTAL STOCKS PIPELINE OIL BEGINNING OF MONTH (Attach additional sheets if necessary)		
PLANT NAME	LOCATION	BARRELS
Monument Plant	South of Monument, NM on Hwy 8	1808
TOTAL ALL PLANTS		1808
TOTAL PIPELINE OIL RECOVERED (Attach additional sheets if necessary)		
PLANT NAME	LOCATION	BARRELS
Monument Plant	South of Monument, NM on Hwy 8	177
TOTAL ALL PLANTS		177
DELIVERIES PIPELINE OIL (Attach additional sheets if necessary)		
FROM	TO	BARRELS
Monument Plant	MacLaskey Oilfield Services	0
TOTAL ALL PLANTS		0
TOTAL STOCKS PIPELINE OIL END OF MONTH (Attach additional sheets if necessary)		
PLANT NAME	LOCATION	BARRELS
Monument Plant	South of Monument, NM on Hwy 8	1985
TOTAL ALL PLANTS		1985

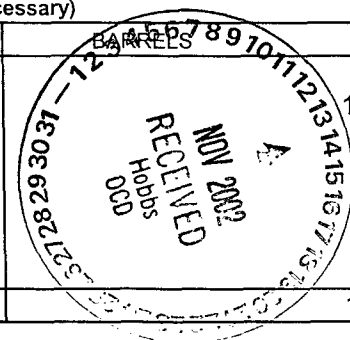
I hereby certify that this report is true and complete to the best of my knowledge and belief

*Stacy MacLaskey*  
Signature

STACY MACLASKEY  
SECRETARY/TREASURER  
Printed Name & Title

*11-13-02*  
Date

505-393-1016  
Telephone No.





Form C-118  
Revised 4-1-91  
Sheet 1-A

PERMIT NUMBER	LEASE OPERATOR	LEASE NAME	GROSS VOLUME SEDIMENT OIL	NET BBLS P.L OIL RECOVERED
H-25283	MIRAGE ENERGY	GOLDEN STATE 1-2	180	0 177.15



**District I**

1025 N. French Drive, Hobbs, NM 88240  
P.O. Drawer DD, Artesia, NM 88211-0719

**District III**

1000 Rio Brazos, Aztec, NM 84710

State of New Mexico  
Energy, Minerals & Natural Resources Department

**OIL CONSERVATION DIVISION**

1220 S. ST. FRANCIS DR.  
Santa Fe, NM 87504

Form C-118  
Revised 4-1-91  
Sheet 1

Submit 2 Copies to appropriate  
District Office by 15th of next  
succeeding month

Report of Kelly MacLaskey Oilfield Services, Inc. Month & year Sep-02

Address P.O. Box 580, Hobbs, NM 88241

TOTAL STOCKS PIPELINE OIL BEGINNING OF MONTH (Attach additional sheets if necessary)		
PLANT NAME	LOCATION	BARRELS
Monument Plant	South of Monument, NM on Hwy 8	1808
TOTAL ALL PLANTS		1808
TOTAL PIPELINE OIL RECOVERED (Attach additional sheets if necessary)		
PLANT NAME	LOCATION	BARRELS
Monument Plant	South of Monument, NM on Hwy 8	0
TOTAL ALL PLANTS		0
DELIVERIES PIPELINE OIL (Attach additional sheets if necessary)		
FROM	TO	BARRELS
Monument Plant	MacLaskey Oilfield Services	0
TOTAL ALL PLANTS		0
TOTAL STOCKS PIPELINE OIL END OF MONTH (Attach additional sheets if necessary)		
PLANT NAME	LOCATION	BARRELS
Monument Plant	South of Monument, NM on Hwy 8	1808
TOTAL ALL PLANTS		1808

I hereby certify that this report is true and complete to the best of my knowledge and belief

*Stacy MacLaskey*  
Signature

STACY MACLASKEY  
SECRETARY/TREASURER  
Printed Name & Title

10-16-02  
Date

505-393-1016  
Telephone No.



Form C-118  
Revised 4-1-91  
Sheet 1-A

PERMIT NUMBER	LEASE OPERATOR	LEASE NAME	GROSS VOLUME SEDIMENT OIL	NET BBLs P.L OIL RECOVERED
				0

OCT 2002  
 RECEIVED  
 Hobbs  
 OCD



**District I**

1625 N. French Drive, Hobbs, NM 88240  
P.O. Drawer DD, Artesia, NM 88211-0719

**District III**

1000 Rio Brazos, Aztec, NM 84710

State of New Mexico  
Energy, Minerals & Natural Resources Department  
**OIL CONSERVATION DIVISION**  
1220 S. ST. FRANCIS DR.  
Santa Fe, NM 87504

Form C-118  
Revised 4-1-91  
Sheet 1

Submit 2 Copies to appropriate  
District Office by 15th of next  
succeeding month

Report of Kelly Maclaskey Oilfield Services, Inc. Month & year Aug-02

Address P.O. Box 580, Hobbs, NM 88241

TOTAL STOCKS PIPELINE OIL BEGINNING OF MONTH (Attach additional sheets if necessary)		
PLANT NAME	LOCATION	BARRELS
Monument Plant	South of Monument, NM on Hwy 8	1454
TOTAL ALL PLANTS		1454
TOTAL PIPELINE OIL RECOVERED (Attach additional sheets if necessary)		
PLANT NAME	LOCATION	BARRELS
Monument Plant	South of Monument, NM on Hwy 8	354
TOTAL ALL PLANTS		354
DELIVERIES PIPELINE OIL (Attach additional sheets if necessary)		
FROM	TO	BARRELS
Monument Plant	Maclaskey Oilfield Services	0
TOTAL ALL PLANTS		0
TOTAL STOCKS PIPELINE OIL END OF MONTH (Attach additional sheets if necessary)		
PLANT NAME	LOCATION	BARRELS
Monument Plant	South of Monument, NM on Hwy 8	1808
TOTAL ALL PLANTS		1808

I hereby certify that this report is true and complete to the best of my knowledge and belief

*Stacy Maclaskey*  
Signature

STACY MACLASKEY  
SECRETARY/TREASURER  
Printed Name & Title

9-12-02  
Date

505-393-1016  
Telephone No.

*MK*

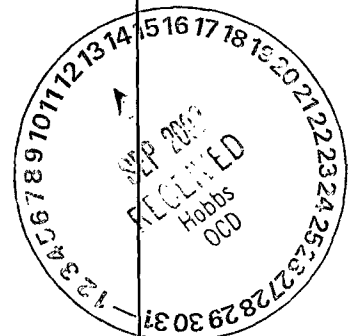


State of New Mexico  
 Energy, Minerals & Natural Resources Department  
**OIL CONSERVATION DIVISION**  
 1220 S. ST. FRANCIS DR.  
 Santa Fe, NM 87504

Form C-118  
 Revised 4-1-91  
 Sheet 1-A

**PIPELINE QUALITY OIL RECOVERED BY TREATING PLANTS**

PERMIT NUMBER	LEASE OPERATOR	LEASE NAME	GROSS VOLUME SEDIMENT OIL	NET BBLS P.L OIL RECOVERED
A-13503	GRUY PETROLEUM	WADI 15 FEDERAL	120	0
H-25102	MIRAGE ENERGY	GOLDEN STATE	157	58
A-13535	SOUTHWEST ROY.	GREEN A. FEDERAL #10	150	154
				142





**District I**

1625 N. French Drive, Hobbs, NM 88240  
P.O. Drawer DD, Artesia, NM 88211-0719

**District III**

1000 Rio Brazos, Aztec, NM 84710

## State of New Mexico

Energy, Minerals & Natural Resources Department

**OIL CONSERVATION DIVISION**

1220 S. ST. FRANCIS DR.  
Santa Fe, NM 87504

Form C-118

Revised 4-1-91

Sheet 1

Submit 2 Copies to appropriate

District Office by 15th of next

succeeding month

Report of Kelly Maclaskey Oilfield Services, Inc. Month & year Jul-02

Address P.O. Box 580, Hobbs, NM 88241

**TOTAL STOCKS PIPELINE OIL BEGINNING OF MONTH (Attach additional sheets if necessary)**

PLANT NAME	LOCATION	BARRELS
Monument Plant	South of Monument, NM on Hwy 8	1454
TOTAL ALL PLANTS		1454

**TOTAL PIPELINE OIL RECOVERED (Attach additional sheets if necessary)**

PLANT NAME	LOCATION	BARRELS
Monument Plant	South of Monument, NM on Hwy 8	0
TOTAL ALL PLANTS		0

**DELIVERIES PIPELINE OIL (Attach additional sheets if necessary)**

FROM	TO	BARRELS
Monument Plant	Maclaskey Oilfield Services	0
TOTAL ALL PLANTS		0

**TOTAL STOCKS PIPELINE OIL END OF MONTH (Attach additional sheets if necessary)**

PLANT NAME	LOCATION	BARRELS
Monument Plant	South of Monument, NM on Hwy 8	1454
TOTAL ALL PLANTS		1454

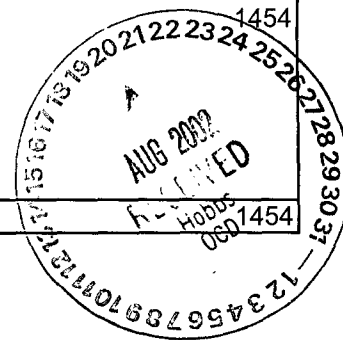
I hereby certify that this report is true and complete to the best of my knowledge and belief

Stacy  
Maclaskey

STACY MACLASKEY  
SECRETARY/TREASURER

8.16.02

505-393-1016  
Telephone No.





Form C-118  
Revised 4-1-91  
Sheet 1-A

PERMIT NUMBER	LEASE OPERATOR	LEASE NAME	GROSS VOLUME SEDIMENT OIL	NET BBLS P.L OIL RECOVERED
				0



**District I**

1325 N. French Drive, Hobbs, NM 88240

P.O. Drawer DD, Artesia, NM 88211-0719

**District III**

1000 Rio Brazos, Aztec, NM 84710

State of New Mexico

Energy, Minerals &amp; Natural Resources Department

**OIL CONSERVATION DIVISION**

1220 S. ST. FRANCIS DR.

Santa Fe, NM 87504

Form C-118

Revised 4-1-91

Sheet 1

Submit 2 Copies to appropriate

District Office by 15th of next

succeeding month

Report of Kelly MacLaskey Oilfield Services, Inc. Month & year Jun-02Address P.O. Box 580, Hobbs, NM 88241

TOTAL STOCKS PIPELINE OIL BEGINNING OF MONTH (Attach additional sheets if necessary)		
PLANT NAME	LOCATION	BARRELS
Monument Plant	South of Monument, NM on Hwy 8	1290
TOTAL ALL PLANTS		1290
TOTAL PIPELINE OIL RECOVERED (Attach additional sheets if necessary)		
PLANT NAME	LOCATION	BARRELS
Monument Plant	South of Monument, NM on Hwy 8	164
TOTAL ALL PLANTS		164
DELIVERIES PIPELINE OIL (Attach additional sheets if necessary)		
FROM	TO	BARRELS
Monument Plant	MacLaskey Oilfield Services	0
TOTAL ALL PLANTS		0
TOTAL STOCKS PIPELINE OIL END OF MONTH (Attach additional sheets if necessary)		
PLANT NAME	LOCATION	BARRELS
Monument Plant	South of Monument, NM on Hwy 8	1454
TOTAL ALL PLANTS		1454

I hereby certify that this report is true and complete to the best of my knowledge and belief

*Stacy MacLaskey*  
SignatureSTACY MACLASKEY  
SECRETARY/TREASURER  
Printed Name & Title7-15-02  
Date505-393-1016  
Telephone No.

MK

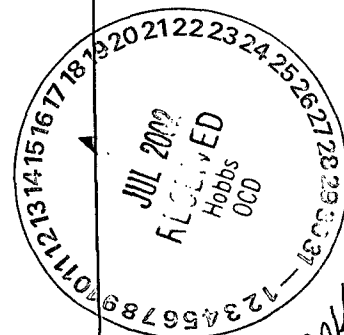


State of New Mexico  
Energy, Minerals & Natural Resources Department  
**OIL CONSERVATION DIVISION**  
1220 S. ST. FRANCIS DR.  
Santa Fe, NM 87504

Form C-118  
Revised 4-1-91  
Sheet 1-A

**PIPELINE QUALITY OIL RECOVERED BY TREATING PLANTS**

PERMIT NUMBER	LEASE OPERATOR	LEASE NAME	GROSS VOLUME SEDIMENT OIL	NET BBLS P.L OIL RECOVERED
H-24954	MIRAGE ENERGY	GOLDEN S	169	0 164





**District I**

1625 N. French Drive, Hobbs, NM 88240  
P.O. Drawer DD, Artesia, NM 88211-0719

**District III**

1000 Rio Brazos, Aztec, NM 84710

State of New Mexico

Energy, Minerals &amp; Natural Resources Department

**OIL CONSERVATION DIVISION**

1220 S. ST. FRANCIS DR.  
Santa Fe, NM 87504

Form C-118

Revised 4-1-91

Sheet 1

Submit 2 Copies to appropriate

District Office by 15th of next

succeeding month

Report of Kelly Maclaskey Oilfield Services, Inc. Month & year Apr-02Address P.O. Box 580, Hobbs, NM 88241

TOTAL STOCKS PIPELINE OIL BEGINNING OF MONTH (Attach additional sheets if necessary)		
PLANT NAME	LOCATION	BARRELS
Monument Plant	South of Monument, NM on Hwy 8	1290
TOTAL ALL PLANTS		1290
TOTAL PIPELINE OIL RECOVERED (Attach additional sheets if necessary)		
PLANT NAME	LOCATION	BARRELS
Monument Plant	South of Monument, NM on Hwy 8	0
TOTAL ALL PLANTS		0
DELIVERIES PIPELINE OIL (Attach additional sheets if necessary)		
FROM	TO	BARRELS
Monument Plant	Maclaskey Oilfield Services	0
TOTAL ALL PLANTS		0
TOTAL STOCKS PIPELINE OIL END OF MONTH (Attach additional sheets if necessary)		
PLANT NAME	LOCATION	BARRELS
Monument Plant	South of Monument, NM on Hwy 8	1290
TOTAL ALL PLANTS		1290

I hereby certify that this report is true and complete to the best of my knowledge and belief

Stacy  
Maclaskey

STACY MACLASKEY  
SECRETARY/TREASURER

5-20-02

Date

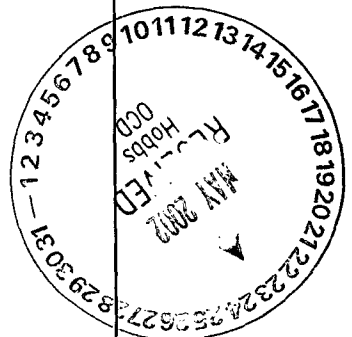
505-393-1016  
Telephone No.



Form C-118  
Revised 4-1-91  
Sheet 1-A

PERMIT NUMBER	LEASE OPERATOR	LEASE NAME	GROSS VOLUME SEDIMENT OIL	NET BBLS P.L OIL RECOVERED
				00

A circular stamp located in the bottom right corner of the page. The outer ring of the stamp contains the numbers 1 through 31, arranged in a circle. Inside the ring, the text "MAY 2002" is printed at the top, "RECEIVED" is printed in the center, and "Hobbs OGD" is printed at the bottom. A small arrow points to the right, positioned between "RECEIVED" and "Hobbs OGD".





**District I**

1625 N. French Drive, Hobbs, NM 88240  
P.O. Drawer DD, Artesia, NM 88211-0719

**District III**

1000 Rio Brazos, Aztec, NM 84710

State of New Mexico  
Energy, Minerals & Natural Resources Department  
**OIL CONSERVATION DIVISION**  
1220 S. ST. FRANCIS DR.  
Santa Fe, NM 87504

Form C-118  
Revised 4-1-91  
Sheet 1

Submit 2 Copies to appropriate  
District Office by 15th of next  
succeeding month

Report of Kelly MacLaskey Oilfield Services, Inc. Month & year Mar-02

Address P.O. Box 580, Hobbs, NM 88241

TOTAL STOCKS PIPELINE OIL BEGINNING OF MONTH (Attach additional sheets if necessary)		
PLANT NAME	LOCATION	BARRELS
Monument Plant	South of Monument, NM on Hwy 8	1290
TOTAL ALL PLANTS		1290
TOTAL PIPELINE OIL RECOVERED (Attach additional sheets if necessary)		
PLANT NAME	LOCATION	BARRELS
Monument Plant	South of Monument, NM on Hwy 8	204
TOTAL ALL PLANTS		204
DELIVERIES PIPELINE OIL (Attach additional sheets if necessary)		
FROM	TO	BARRELS
Monument Plant	MacLaskey Oilfield Services	1494
TOTAL ALL PLANTS		1494
TOTAL STOCKS PIPELINE OIL END OF MONTH (Attach additional sheets if necessary)		
PLANT NAME	LOCATION	BARRELS
Monument Plant	South of Monument, NM on Hwy 8	1290
TOTAL ALL PLANTS		1290

I hereby certify that this report is true and complete to the best of my knowledge and belief

*Stacy MacLaskey*  
Signature

STACY MACLASKEY  
SECRETARY/TREASURER  
Printed Name & Title

4.11.02  
Date

505-393-1016  
Telephone No.



Form C-118  
Revised 4-1-91  
Sheet 1-A

PERMIT NUMBER	LEASE OPERATOR	LEASE NAME	GROSS VOLUME SEDIMENT OIL	NET BBLS P.L OIL RECOVERED
H-24662	Tom Kennann	Warren	204	204 0



**District I**

1625 N. French Drive, Hobbs, NM 88240  
P.O. Drawer DD, Artesia, NM 88211-0719

**District III**

1000 Rio Brazos, Aztec, NM 84710

State of New Mexico  
Energy, Minerals & Natural Resources Department  
**OIL CONSERVATION DIVISION**  
1220 S. ST. FRANCIS DR.  
Santa Fe, NM 87504

Form C-118

Revised 4-1-91

Sheet 1

Submit 2 Copies to appropriate  
District Office by 15th of next  
succeeding month

Report of Kelly MacLaskey Oilfield Services, Inc. Month & year Feb-02

Address P.O. Box 580, Hobbs, NM 88241

TOTAL STOCKS PIPELINE OIL BEGINNING OF MONTH (Attach additional sheets if necessary)		
PLANT NAME	LOCATION	BARRELS
Monument Plant	South of Monument, NM on Hwy 8	898
TOTAL ALL PLANTS		898
TOTAL PIPELINE OIL RECOVERED (Attach additional sheets if necessary)		
PLANT NAME	LOCATION	BARRELS
Monument Plant	South of Monument, NM on Hwy 8	392
TOTAL ALL PLANTS		392
DELIVERIES PIPELINE OIL (Attach additional sheets if necessary)		
FROM	TO	BARRELS
Monument Plant	MacLaskey Oilfield Services	0
TOTAL ALL PLANTS		0
TOTAL STOCKS PIPELINE OIL END OF MONTH (Attach additional sheets if necessary)		
PLANT NAME	LOCATION	BARRELS
Monument Plant	South of Monument, NM on Hwy 8	1290
TOTAL ALL PLANTS		1290

I hereby certify that this report is true and complete to the best of my knowledge and belief

*Stacy MacLaskey*  
Signature

STACY MACLASKEY  
SECRETARY/TREASURER  
Printed Name & Title

3-12-02  
Date

505-393-1016  
Telephone No.







**District I**

1625 N. French Drive, Hobbs, NM 88240  
P.O. Drawer DD, Artesia, NM 88211-0719

**District III**

1000 Rio Brazos, Aztec, NM 84710

State of New Mexico  
Energy, Minerals & Natural Resources Department

**OIL CONSERVATION DIVISION**

1220 S. ST. FRANCIS DR.  
Santa Fe, NM 87504

Form C-118  
Revised 4-1-91  
Sheet 1

Submit 2 Copies to appropriate  
District Office by 15th of next  
succeeding month

Report of Kelly Maclaskey Oilfield Services, Inc. Month & year Oct-01

Address P.O. Box 580, Hobbs, NM 88241

TOTAL STOCKS PIPELINE OIL BEGINNING OF MONTH (Attach additional sheets if necessary)		
PLANT NAME	LOCATION	BARRELS
Monument Plant	South of Monument, NM on Hwy 8	347
TOTAL ALL PLANTS		347
TOTAL PIPELINE OIL RECOVERED (Attach additional sheets if necessary)		
PLANT NAME	LOCATION	BARRELS
Monument Plant	South of Monument, NM on Hwy 8	403
TOTAL ALL PLANTS		403
DELIVERIES PIPELINE OIL (Attach additional sheets if necessary)		
FROM	TO	BARRELS
Monument Plant	Maclaskey Oilfield Services	386
TOTAL ALL PLANTS		386
TOTAL STOCKS PIPELINE OIL END OF MONTH (Attach additional sheets if necessary)		
PLANT NAME	LOCATION	BARRELS
Monument Plant	South of Monument, NM on Hwy 8	364
TOTAL ALL PLANTS		364

I hereby certify that this report is true and complete to the best of my knowledge and belief

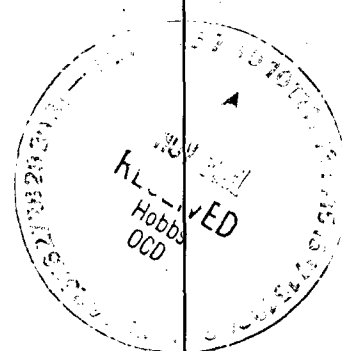
Stacy Maclaskey  
Signature

STACY MACLASKEY  
SECRETARY/TREASURER  
Printed Name & Title

11-8-01  
Date

505-393-1016  
Telephone No.







**District I**

1625 N. French Drive, Hobbs, NM 88240  
P.O. Drawer DD, Artesia, NM 88211-0719

**District III**

1000 Rio Brazos, Aztec, NM 84710

State of New Mexico  
Energy, Minerals & Natural Resources Department  
**OIL CONSERVATION DIVISION**  
1220 S. ST. FRANCIS DR.  
Santa Fe, NM 87504

Form C-118  
Revised 4-1-91

Sheet 1

Submit 2 Copies to appropriate  
District Office by 15th of next  
succeeding month

Report of Kelly Maclaskey Oilfield Services, Inc. Month & year Nov-01

Address P.O. Box 580, Hobbs, NM 88241

TOTAL STOCKS PIPELINE OIL BEGINNING OF MONTH (Attach additional sheets if necessary)		
PLANT NAME	LOCATION	BARRELS
Monument Plant	South of Monument, NM on Hwy 8	364
TOTAL ALL PLANTS		364
TOTAL PIPELINE OIL RECOVERED (Attach additional sheets if necessary)		
PLANT NAME	LOCATION	BARRELS
Monument Plant	South of Monument, NM on Hwy 8	85
TOTAL ALL PLANTS		85
DELIVERIES PIPELINE OIL (Attach additional sheets if necessary)		
FROM	TO	BARRELS
Monument Plant	Maclaskey Oilfield Services	151
TOTAL ALL PLANTS		151
TOTAL STOCKS PIPELINE OIL END OF MONTH (Attach additional sheets if necessary)		
PLANT NAME	LOCATION	BARRELS
Monument Plant	South of Monument, NM on Hwy 8	298
TOTAL ALL PLANTS		298

I hereby certify that this report is true and complete to the best of my knowledge and belief

*Stacy Maclaskey*  
Signature

STACY MACLASKEY  
SECRETARY/TREASURER  
Printed Name & Title

12-20-01  
Date

505-393-1016  
Telephone No.

*nk*



Form C-118  
Revised 4-1-91  
Sheet 1-A

PERMIT NUMBER	LEASE OPERATOR	LEASE NAME	GROSS VOLUME SEDIMENT OIL	NET BBLS P.L OIL RECOVERED
H-24075	PURE RESOURCES	LOVINGTON PADDOCK UNIT	120	85
			0	0



**District I**

625 N. French Drive, Hobbs, NM 88240  
 P.O. Drawer DD, Artesia, NM 88211-0719

**District III**

1000 Rio Brazos, Aztec, NM 84710

State of New Mexico  
 Energy, Minerals & Natural Resources Department

**OIL CONSERVATION DIVISION**

1220 S. ST. FRANCIS DR.  
 Santa Fe, NM 87504

Form C-118  
 Revised 4-1-91  
 Sheet 1

Submit 2 Copies to appropriate  
 District Office by 15th of next  
 succeeding month

Report of Kelly Maclaskey Oilfield Services, Inc. Month & year Sep-01

Address P.O. Box 580, Hobbs, NM 88241

TOTAL STOCKS PIPELINE OIL BEGINNING OF MONTH (Attach additional sheets if necessary)		
PLANT NAME	LOCATION	BARRELS
Monument Plant	South of Monument, NM on Hwy 8	330
TOTAL ALL PLANTS		330
TOTAL PIPELINE OIL RECOVERED (Attach additional sheets if necessary)		
PLANT NAME	LOCATION	BARRELS
Monument Plant	South of Monument, NM on Hwy 8	253
TOTAL ALL PLANTS		253
DELIVERIES PIPELINE OIL (Attach additional sheets if necessary)		
FROM	TO	BARRELS
Monument Plant	Maclaskey Oilfield Services	236
TOTAL ALL PLANTS		236
TOTAL STOCKS PIPELINE OIL END OF MONTH (Attach additional sheets if necessary)		
PLANT NAME	LOCATION	BARRELS
Monument Plant	South of Monument, NM on Hwy 8	347
TOTAL ALL PLANTS		347

I hereby certify that this report is true and complete to the best of my knowledge and belief

*Stacy Maclaskey*  
 Signature

STACY MACLASKEY  
 SECRETARY/TREASURER  
 Printed Name & Title

10-11-01  
 Date

505-393-1016  
 Telephone No.

RECEIVED  
 Hobbs  
 OCD



Form C-118  
Revised 4-1-91  
Sheet 1-A

PERMIT NUMBER	LEASE OPERATOR	LEASE NAME	GROSS VOLUME SEDIMENT OIL	NET BBLS P.L OIL RECOVERED
H-23942	HRC MACLASKEY	ETZ SWD #1 JET OUT PIT	268 25 0	231 22 0

08/21/14  
RECEIVED  
Hobbbs  
OCD



**District I**

1675 N. French Drive, Hobbs, NM 88240  
P.O. Drawer DD, Artesia, NM 88211-0719

**District III**

1000 Rio Brazos, Aztec, NM 84710

State of New Mexico

Energy, Minerals & Natural Resources Department

**OIL CONSERVATION DIVISION**

1220 S. ST. FRANCIS DR.  
Santa Fe, NM 87504

Form C-118

Revised 4-1-91

Sheet 1

Submit 2 Copies to appropriate

District Office by 15th of next

succeeding month

Report of Kelly Maclaskey Oilfield Services, Inc. Month & year Aug-01

Address P.O. Box 580, Hobbs, NM 88241

TOTAL STOCKS PIPELINE OIL BEGINNING OF MONTH (Attach additional sheets if necessary)		
PLANT NAME	LOCATION	BARRELS
Monument Plant	South of Monument, NM on Hwy 8	408
TOTAL ALL PLANTS		408
TOTAL PIPELINE OIL RECOVERED (Attach additional sheets if necessary)		
PLANT NAME	LOCATION	BARRELS
Monument Plant	South of Monument, NM on Hwy 8	67
TOTAL ALL PLANTS		67
DELIVERIES PIPELINE OIL (Attach additional sheets if necessary)		
FROM	TO	BARRELS
Monument Plant	Maclaskey Oilfield Services	145
TOTAL ALL PLANTS		145
TOTAL STOCKS PIPELINE OIL END OF MONTH (Attach additional sheets if necessary)		
PLANT NAME	LOCATION	BARRELS
Monument Plant	South of Monument, NM on Hwy 8	330
TOTAL ALL PLANTS		330

I hereby certify that this report is true and complete to the best of my knowledge and belief

*Stacy Maclaskey*  
Signature

STACY MACLASKEY  
SECRETARY/TREASURER  
Printed Name & Title

9-10-01  
Date

505-393-1016  
Telephone No.



Form C-118  
Revised 4-1-91  
Sheet 1-A

PERMIT NUMBER	LEASE OPERATOR	LEASE NAME	GROSS VOLUME SEDIMENT OIL	NET BBLS P.L OIL RECOVERED
TEXAS	READ & STEVENS	W.D. WARDLOW #1	169.87	67
			0	0



RECEIVED  
Hobbs  
OCD



**District I**

1625 N. French Drive, Hobbs, NM 88240  
P.O. Drawer DD, Artesia, NM 88211-0719

**District III**

1000 Rio Brazos, Aztec, NM 84710

State of New Mexico  
Energy, Minerals & Natural Resources Department  
**OIL CONSERVATION DIVISION**  
1220 S. ST. FRANCIS DR.  
Santa Fe, NM 87504

Form C-118  
Revised 4-1-91  
Sheet 1

Submit 2 Copies to appropriate  
District Office by 15th of next  
succeeding month

Report of Kelly MacLaskey Oilfield Services, Inc. Month & year Jul-01

Address P.O. Box 580, Hobbs, NM 88241

TOTAL STOCKS PIPELINE OIL BEGINNING OF MONTH (Attach additional sheets if necessary)		
PLANT NAME	LOCATION	BARRELS
Monument Plant	South of Monument, NM on Hwy 8	288
TOTAL ALL PLANTS		288
TOTAL PIPELINE OIL RECOVERED (Attach additional sheets if necessary)		
PLANT NAME	LOCATION	BARRELS
Monument Plant	South of Monument, NM on Hwy 8	258
TOTAL ALL PLANTS		258
DELIVERIES PIPELINE OIL (Attach additional sheets if necessary)		
FROM	TO	BARRELS
Monument Plant	MacLaskey Oilfield Services	45
TOTAL ALL PLANTS		45
TOTAL STOCKS PIPELINE OIL END OF MONTH (Attach additional sheets if necessary)		
PLANT NAME	LOCATION	BARRELS
Monument Plant	South of Monument, NM on Hwy 8	408
TOTAL ALL PLANTS		408

I hereby certify that this report is true and complete to the best of my knowledge and belief

*Stacy MacLaskey*  
Signature

STACY MACLASKEY  
SECRETARY/TREASURER  
Printed Name & Title

8-23-01  
Date

505-393-1016  
Telephone No.



Form C-118  
Revised 4-1-91  
Sheet 1-A

PERMIT NUMBER	LEASE OPERATOR	LEASE NAME	GROSS VOLUME SEDIMENT OIL	NET BBLS P.L OIL RECOVERED
H-23851	HRC	A.N. ETZ #1	96	76
H-23848	HRC	A.N. ETZ #1	135	127
H-23835	ENDEAVOR	OASIS TEPPCO STATION	60	55
			0	0



**District I**

1625 N. French Drive, Hobbs, NM 88240  
P.O. Drawer DD, Artesia, NM 88211-0719

**District III**

1000 Rio Brazos, Aztec, NM 84710

State of New Mexico

Energy, Minerals & Natural Resources Department

**OIL CONSERVATION DIVISION**

1220 S. ST. FRANCIS DR.  
Santa Fe, NM 87504

Form C-118

Revised 4-1-91

Sheet 1

Submit 2 Copies to appropriate

District Office by 15th of next

succeeding month

Report of Kelly MacLaskey Oilfield Services, Inc. Month & year Jun-01

Address P.O. Box 580, Hobbs, NM 88241

TOTAL STOCKS PIPELINE OIL BEGINNING OF MONTH (Attach additional sheets if necessary)		
PLANT NAME	LOCATION	BARRELS
Monument Plant	South of Monument, NM on Hwy 8	180
TOTAL ALL PLANTS		180
TOTAL PIPELINE OIL RECOVERED (Attach additional sheets if necessary)		
PLANT NAME	LOCATION	BARRELS
Monument Plant	South of Monument, NM on Hwy 8	167
TOTAL ALL PLANTS		167
DELIVERIES PIPELINE OIL (Attach additional sheets if necessary)		
FROM	TO	BARRELS
Monument Plant	MacLaskey Oilfield Services	351
TOTAL ALL PLANTS		351
TOTAL STOCKS PIPELINE OIL END OF MONTH (Attach additional sheets if necessary)		
PLANT NAME	LOCATION	BARRELS
Monument Plant	South of Monument, NM on Hwy 8	288
TOTAL ALL PLANTS		288

I hereby certify that this report is true and complete to the best of my knowledge and belief

*Stacy MacLaskey*  
Signature  
STACY MACLASKEY  
SECRETARY/TREASURER  
Printed Name & Title

*7-19-01*  
Date

505-393-1016  
Telephone No.



Form C-118  
Revised 4-1-91  
Sheet 1-A

PERMIT NUMBER	LEASE OPERATOR	LEASE NAME	GROSS VOLUME SEDIMENT OIL	NET BBLS P.L OIL RECOVERED
	HRC	HOBBS STATE SWD	180	167
			0	0
			0	0
			0	0



**District I**

1625 N. French Drive, Hobbs, NM 88240  
P.O. Drawer DD, Artesia, NM 88211-0719

**District III**

1000 Rio Brazos, Aztec, NM 84710

## State of New Mexico

Energy, Minerals & Natural Resources Department

**OIL CONSERVATION DIVISION**

1220 S. ST. FRANCIS DR.  
Santa Fe, NM 87504

## Form C-118

Revised 4-1-91

Sheet 1

Submit 2 Copies to appropriate

District Office by 15th of next  
succeeding month

Report of Kelly MacLaskey Oilfield Services, Inc. Month & year May-01

Address P.O. Box 580, Hobbs, NM 88241

TOTAL STOCKS PIPELINE OIL BEGINNING OF MONTH (Attach additional sheets if necessary)		
PLANT NAME	LOCATION	BARRELS
Monument Plant	South of Monument, NM on Hwy 8	242
TOTAL ALL PLANTS		242
TOTAL PIPELINE OIL RECOVERED (Attach additional sheets if necessary)		
PLANT NAME	LOCATION	BARRELS
Monument Plant	South of Monument, NM on Hwy 8	206
TOTAL ALL PLANTS		206
DELIVERIES PIPELINE OIL (Attach additional sheets if necessary)		
FROM	TO	BARRELS
Monument Plant	MacLaskey Oilfield Services	268
TOTAL ALL PLANTS		268
TOTAL STOCKS PIPELINE OIL END OF MONTH (Attach additional sheets if necessary)		
PLANT NAME	LOCATION	BARRELS
Monument Plant	South of Monument, NM on Hwy 8	180
TOTAL ALL PLANTS		180

I hereby certify that this report is true and complete to the best of my knowledge and belief

*Stacy MacLaskey*  
Signature

STACY MACLASKEY  
SECRETARY/TREASURER  
Printed Name & Title

6-11-01  
Date

505-393-1016  
Telephone No.



Form C-118  
Revised 4-1-91  
Sheet 1-A

PERMIT NUMBER	LEASE OPERATOR	LEASE NAME	GROSS VOLUME SEDIMENT OIL	NET BBLS P.L OIL RECOVERED
H-23630	ARRINGTON OIL	JA FOSTER	90	85
H-23638	LYNX PET.	FEDERAL M	30	26
H-23700	CACUTS OP	GULF STATE #1	100	95







**District I**

1625 N. French Drive, Hobbs, NM 88240  
P.O. Drawer DD, Artesia, NM 88211-0719

**District III**

1000 Rio Brazos, Aztec, NM 84710

State of New Mexico  
Energy, Minerals & Natural Resources Department

**OIL CONSERVATION DIVISION**

2040 S. PACHECO ST.  
Santa Fe, NM 87505-5472

Form C-118  
Revised 4-1-91  
Sheet 1

Submit 2 Copies to appropriate  
District Office by 15th of next  
succeeding month

Report of Kelly MacLaskey Oilfield Services, Inc. Month & year Apr-01

Address P.O. Box 580, Hobbs, NM 88241

TOTAL STOCKS PIPELINE OIL BEGINNING OF MONTH (Attach additional sheets if necessary)		
PLANT NAME	LOCATION	BARRELS
Monument Plant	South of Monument, NM on Hwy 8	338
TOTAL ALL PLANTS		338
TOTAL PIPELINE OIL RECOVERED (Attach additional sheets if necessary)		
PLANT NAME	LOCATION	BARRELS
Monument Plant	South of Monument, NM on Hwy 8	106
TOTAL ALL PLANTS		106
DELIVERIES PIPELINE OIL (Attach additional sheets if necessary)		
FROM	TO	BARRELS
Monument Plant	MacLaskey Oilfield Services	114
TOTAL ALL PLANTS		114
TOTAL STOCKS PIPELINE OIL END OF MONTH (Attach additional sheets if necessary)		
PLANT NAME	LOCATION	BARRELS
Monument Plant	South of Monument, NM on Hwy 8	242
TOTAL ALL PLANTS		242

I hereby certify that this report is true and complete to the best of my knowledge and belief

Stacy  
MacLaskey

STACY MACLASKEY  
SECRETARY/TREASURER

Printed Name & Title

5-17-01

Date

505-393-1016

Telephone No.



[illegible]







**District I**

1625 N. French Drive, Hobbs, NM 88240  
P.O. Drawer DD, Artesia, NM 88211-0719

**District III**

1000 Rio Brazos, Aztec, NM 84710

State of New Mexico  
Energy, Minerals & Natural Resources Department

**OIL CONSERVATION DIVISION**

2040 S. PACHECO ST.  
Santa Fe, NM 87505-5472

*ML*

Form C-118  
Revised 4-1-91  
Sheet 1

Submit 2 Copies to appropriate  
District Office by 15th of next  
succeeding month

Report of Kelly MacLaskey Oilfield Services, Inc. Month & year Feb-01

Address P.O. Box 580, Hobbs, NM 88241

TOTAL STOCKS PIPELINE OIL BEGINNING OF MONTH (Attach additional sheets if necessary)		
PLANT NAME	LOCATION	BARRELS
Monument Plant	South of Monument, NM on Hwy 8	275
TOTAL ALL PLANTS		275
TOTAL PIPELINE OIL RECOVERED (Attach additional sheets if necessary)		
PLANT NAME	LOCATION	BARRELS
Monument Plant	South of Monument, NM on Hwy 8	323
TOTAL ALL PLANTS		323
DELIVERIES PIPELINE OIL (Attach additional sheets if necessary)		
FROM	TO	BARRELS
Monument Plant	MacLaskey Oilfield Services	247
TOTAL ALL PLANTS		247
TOTAL STOCKS PIPELINE OIL END OF MONTH (Attach additional sheets if necessary)		
PLANT NAME	LOCATION	BARRELS
Monument Plant	South of Monument, NM on Hwy 8	351
TOTAL ALL PLANTS		351

I hereby certify that this report is true and complete to the best of my knowledge and belief


*Stacy MacLaskey*  
Signature

STACY MACLASKEY  
SECRETARY/TREASURER  
Printed Name & Title

*3-8-01*  
Date

505-393-1016  
Telephone No.







Form C-118  
Revised 4-1-91  
Sheet 1-A

PERMIT NUMBER	LEASE OPERATOR	LEASE NAME	GROSS VOLUME SEDIMENT OIL	NET BBLs P.L OIL RECOVERED
H-23370	MARATHON	BARRACUDA ST 1Y	110	82
H-23378	MATADOR PET.	VG KINAHAN FED #1	88	75
H-23434	QUEEN SAND	ROCKQUEEN INJ. PLANT	200	10
H-23391	GARY SCHUBERT	HOBBS ST	200	156







**District I**

1625 N. French Drive, Hobbs, NM 88240

P.O. Drawer DD, Artesia, NM 88211-0719

**District III**

1000 Rio Brazos, Aztec, NM 84710

State of New Mexico

Energy, Minerals &amp; Natural Resources Department

**OIL CONSERVATION DIVISION**

2040 S. PACHECO ST.

Santa Fe, NM 87505-5472

Form C-118

Revised 4-1-91

Sheet 1

Submit 2 Copies to appropriate

District Office by 15th of next

succeeding month

Report of Kelly MacLaskey Oilfield Services, Inc. Month & year Jan-01Address P.O. Box 580, Hobbs, NM 88241

TOTAL STOCKS PIPELINE OIL BEGINNING OF MONTH (Attach additional sheets if necessary)		
PLANT NAME	LOCATION	BARRELS
Monument Plant	South of Monument, NM on Hwy 8	246
TOTAL ALL PLANTS		246
TOTAL PIPELINE OIL RECOVERED (Attach additional sheets if necessary)		
PLANT NAME	LOCATION	BARRELS
Monument Plant	South of Monument, NM on Hwy 8	235
TOTAL ALL PLANTS		235
DELIVERIES PIPELINE OIL (Attach additional sheets if necessary)		
FROM	TO	BARRELS
Monument Plant	MacLaskey Oilfield Services	206
TOTAL ALL PLANTS		206
TOTAL STOCKS PIPELINE OIL END OF MONTH (Attach additional sheets if necessary)		
PLANT NAME	LOCATION	BARRELS
Monument Plant	South of Monument, NM on Hwy 8	275
TOTAL ALL PLANTS		275

I hereby certify that this report is true and complete to the best of my knowledge and belief

*Stacy MacLaskey*  
Signature

STACY MACLASKEY  
SECRETARY/TREASURER  
Printed Name & Title

2-13-01  
Date

505-393-1016  
Telephone No.







PERMIT NUMBER	LEASE OPERATOR	LEASE NAME	GROSS VOLUME SEDIMENT OIL	NET BBLs P.L OIL RECOVERED
H-23312	SIANA OPERATING	BLUE DUNN #1	40	35
H-23313	QUEEN OIL & GAS	HOBBS YARD	97	95
H-23336	LINDENMUTH & ASOC	BARNHILL #1	30	25
	MACLASKEY	JET OUT F	100	80







**District I**

P.O. Box 1980, Hobbs, NM 88241-1980  
P.O. Drawer DD, Artesia, NM 88211-0719

**District III**

1000 Rio Brazos, Aztec, NM 84710

State of New Mexico

Energy, Minerals &amp; Natural Resources Department

**OIL CONSERVATION DIVISION**

2040 S. PACHECO ST.  
Santa Fe, NM 87505-5472

Form C-118

Revised 4-1-91

Sheet 1

Submit 2 Copies to appropriate

District Office by 15th of next  
succeeding month

Report of Kelly Maclaskey Oilfield Services, Inc. Month & year Dec-00

Address P.O. Box 580, Hobbs, NM 88241

TOTAL STOCKS PIPELINE OIL BEGINNING OF MONTH (Attach additional sheets if necessary)		
PLANT NAME	LOCATION	BARRELS
Monument Plant	South of Monument, NM on Hwy 8	216
TOTAL ALL PLANTS		216
TOTAL PIPELINE OIL RECOVERED (Attach additional sheets if necessary)		
PLANT NAME	LOCATION	BARRELS
Monument Plant	South of Monument, NM on Hwy 8	259
TOTAL ALL PLANTS		259
DELIVERIES PIPELINE OIL (Attach additional sheets if necessary)		
FROM	TO	BARRELS
Monument Plant	Maclaskey Oilfield Services	229
TOTAL ALL PLANTS		229
TOTAL STOCKS PIPELINE OIL END OF MONTH (Attach additional sheets if necessary)		
PLANT NAME	LOCATION	BARRELS
Monument Plant	South of Monument, NM on Hwy 8	246
TOTAL ALL PLANTS		246

I hereby certify that this report is true and complete to the best of my knowledge and belief

*Stacy Maclaskey*

STACY MACLASKEY  
SECRETARY/TREASURER

*1-23-01*

505-393-1016

Signature

Printed Name &amp; Title

Date

Telephone No.




Form C-118  
Revised 4-1-91  
Sheet 1-A

[illegible]



Line





St I  
P.O. Box 1980, Hobbs, NM 88241-1980  
P.O. Drawer DD, Artesia, NM 88211-0719  
**District III**  
1000 Rio Brazos, Aztec, NM 84710

State of New Mexico  
Energy, Minerals & Natural Resources Department  
**OIL CONSERVATION DIVISION**  
2040 S. PACHECO ST.  
Santa Fe, NM 87505-5472

Form C-118  
Revised 4-1-91  
Sheet 1  
Submit 2 Copies to appropriate  
District Office by 15th of next  
succeeding month

Report of Kelly Maclaskey Oilfield Services, Inc. Month & year Nov-00

Address P.O. Box 580, Hobbs, NM 88241

TOTAL STOCKS PIPELINE OIL BEGINNING OF MONTH (Attach additional sheets if necessary)		
PLANT NAME	LOCATION	BARRELS
Monument Plant	South of Monument, NM on Hwy 8	56
TOTAL ALL PLANTS		56
TOTAL PIPELINE OIL RECOVERED (Attach additional sheets if necessary)		
PLANT NAME	LOCATION	BARRELS
Monument Plant	South of Monument, NM on Hwy 8	160
TOTAL ALL PLANTS		160
DELIVERIES PIPELINE OIL (Attach additional sheets if necessary)		
FROM	TO	BARRELS
Monument Plant	Maclaskey Oilfield Services	0
TOTAL ALL PLANTS		0
TOTAL STOCKS PIPELINE OIL END OF MONTH (Attach additional sheets if necessary)		
PLANT NAME	LOCATION	BARRELS
Monument Plant	South of Monument, NM on Hwy 8	216
TOTAL ALL PLANTS		216

I hereby certify that this report is true and complete to the best of my knowledge and belief

*Stacy Maclaskey*  
Signature

STACY MACLASKEY  
SECRETARY/TREASURER  
Printed Name & Title

12-14-00  
Date

505-393-1016  
Telephone No.



PERMIT NUMBER	LEASE OPERATOR	LEASE NAME	GROSS VOLUME SEDIMENT OIL	NET BBLS P.L. OIL RECOVERED
H-23214	TEXACO E&P	C.S. CAYLOR	50	45
H-23183	SAGA	CENTRAL CORBIN QUEEN UNT	50	45
H-23160	PURE	WEST LOVINGTON UNIT	75	70



DISTRICT I

P.O. Box 1980, Hobbs, NM 88241-1980

Energy, Minerals and Natural Resources Department

Form C-117 A

Revised 4-1-91

DISTRICT II

P.O. Drawer DD, Artesia, NM 88211-0719

**OIL CONSERVATION DIVISION**

P.O. Box 2088

DISTRICT III

1000 Rio Brazos Rd, Aztec, NM 87410

Santa Fe, New Mexico 87504-2088

PERMIT NO. H-23669

**TANK CLEANING, SEDIMENT OIL REMOVAL, TRANSPORTATION OF MISCELLANEOUS HYDROCARBONS AND DISPOSAL PERMIT**

Operator or Owner Bonneville Fuels Address 1700 Broadway, Suite 1150, Denver CO

Lease or Facility Name Hottie York #3 Location Sec 23-T17-R37E

U.L. - Sec. - Twp. - Rge.

80290

**OPERATION TO BE PERFORMED:**

☒ Tank Cleaning ☐ Sediment Oil Removal ☐ Transportation of Miscellaneous Hydrocarbons

Operator or Owner Representative authorizing work Picky Anguiano

Date Work to be Performed May 15, 2001

**TANK CLEANING DATA** Tank Number 44 Volume 400 Bbl

Tank Type Welded FLB Volume Below Load Line 25 Bbl

**SEDIMENT OIL OR MISCELLANEOUS HYDROCARBON DATA**

Sediment Oil from: ☐ Pit ☐ Cellar ☐ Other

**MISCELLANEOUS OIL**

Tank Bottoms From: ☐ Pipeline Station ☐ Crude Terminal ☐ Refinery ☐ Other\*

Catchings From: ☐ Gasoline Plant ☐ Gathering Lines ☐ Salt Water Disposal System ☐ Other\*

Pipeline Break Oil or Spill ☐

\*Other (Explain) \_\_\_\_\_

**VOLUME AND DESTINATION:**

Estimated Volume 50 Bbls. Field test volume of good oil \_\_\_\_\_ Bbls.

Destination (Name and Location of treating plant or other facility) Basin Alliance - ST A-J

**DESTRUCTION OF SEDIMENT OIL BY:**

☐ Burning ☐ Pit Disposal ☐ Use on Roads or firewalls ☐ Other

(Explain) \_\_\_\_\_

Location of Destruction \_\_\_\_\_

Justification of Destruction \_\_\_\_\_

**CERTIFICATION:** (APPLICATION MAY BE MADE BY EITHER OF THE FOLLOWING)

I hereby certify that the information above is true and complete to the best of my knowledge and belief.

Owner \_\_\_\_\_

Transporter MacLasker Oilfield Svs

By \_\_\_\_\_

Address P.O. Box 580 Hobbs NM 88241

Title \_\_\_\_\_

Signature Glenn Brewster

Date \_\_\_\_\_

Title Sales Date 5-15-01

**OIL CONSERVATION DIVISION**

Approved By Nelda Moraga Title Clrk Specialist Date 5-15-01

A COPY OF THIS FORM MUST BE ON LOCATION DURING TANK CLEANING, REMOVAL OF SEDIMENT OIL OR MISCELLANEOUS HYDROCARBONS, AND MUST BE PRESENTED WITH TANK BOTTOMS, SEDIMENT OIL OR MISCELLANEOUS HYDROCARBONS AT THE TREATING PLANT TO WHICH IT IS DELIVERED.

DISTRIBUTION BY OCD	
	Santa Fe
	File
	Operator
	Transporter (2)



**DISTRICT I**

P.O. Box 1980, Hobbs, NM 88241-1980

Energy, Minerals and Natural Resources Department

Form C-117 A

Revised 4-1-91

**DISTRICT II**

P.O. Drawer DD, Artesia, NM 88211-0719

**OIL CONSERVATION DIVISION**

P.O. Box 2088

**DISTRICT III**

1000 Rio Brazos Rd, Aztec, NM 87410

Santa Fe, New Mexico 87504-2088

PERMIT NO. H-23664

**TANK CLEANING, SEDIMENT OIL REMOVAL, TRANSPORTATION OF MISCELLANEOUS HYDROCARBONS AND DISPOSAL PERMIT**

Operator or Owner United Operating Address P.O. Box 51188 Midland TX 79710

Lease or Facility Name State "A" Location Sec 2 ~ T15S ~ R37E  
U.L. - Sec. - Twp. - Rge.

**OPERATION TO BE PERFORMED:**

☒ Tank Cleaning ☐ Sediment Oil Removal ☐ Transportation of Miscellaneous Hydrocarbons

Operator or Owner Representative authorizing work Bicky Angiano

Date Work to be Performed May 12, 2001

**TANK CLEANING DATA** Tank Number NG-1 Volume 750 Bbl.

Tank Type Welded Flat Bottom Volume Below Load Line 50

**SEDIMENT OIL OR MISCELLANEOUS HYDROCARBON DATA**

Sediment Oil from: ☐ Pit ☐ Cellar ☐ Other

**MISCELLANEOUS OIL**

Tank Bottoms From: ☐ Pipeline Station ☐ Crude Terminal ☐ Refinery ☐ Other\*

Catchings From: ☐ Gasoline Plant ☐ Gathering Lines ☐ Salt Water Disposal System ☐ Other\*

Pipeline Break Oil or Spill ☐

\*Other (Explain) \_\_\_\_\_

**VOLUME AND DESTINATION:**

Estimated Volume 100 Bbls. Field test volume of good oil \_\_\_\_\_ Bbls.

(Not required prior to Division approval)

Destination (Name and Location of treating plant or other facility) Alliance - ST AJ

**DESTRUCTION OF SEDIMENT OIL BY:**

☐ Burning ☐ Pit Disposal ☐ Use on Roads or firewalls ☐ Other

(Explain) \_\_\_\_\_

Location of Destruction \_\_\_\_\_

Justification of Destruction \_\_\_\_\_

**CERTIFICATION: (APPLICATION MAY BE MADE BY EITHER OF THE FOLLOWING)**

I hereby certify that the information above is true and complete to the best of my knowledge and belief.

Owner \_\_\_\_\_

Transporter MacLuskey Oilfield Svcs

By \_\_\_\_\_

Address P.O. Box 580, Hobbs NM 88241

Title \_\_\_\_\_

Signature Alvin Brewster

Date \_\_\_\_\_

Title Sales Rep Date 5-11-01

**OIL CONSERVATION DIVISION**

Approved By Harry W. Wink Title \_\_\_\_\_ Date 5/11/01

A COPY OF THIS FORM MUST BE ON LOCATION DURING TANK CLEANING, REMOVAL OF SEDIMENT OIL OR MISCELLANEOUS HYDROCARBONS, AND MUST BE PRESENTED WITH TANK BOTTOMS, SEDIMENT OIL OR MISCELLANEOUS HYDROCARBONS AT THE TREATING PLANT TO WHICH IT IS DELIVERED.

DISTRIBUTION BY OCD	
<input checked="" type="checkbox"/>	Santa Fe
<input type="checkbox"/>	File
<input type="checkbox"/>	Operator
<input type="checkbox"/>	Transporter (2)



**District I**

P.O. Box 1980, Hobbs, NM 88241-1980  
P.O. Drawer DD, Artesia, NM 88211-0719

**District III**

1000 Rio Brazos, Aztec, NM 84710

State of New Mexico  
Energy, Minerals & Natural Resources Department

**OIL CONSERVATION DIVISION**

2040 S. PACHECO ST.  
Santa Fe, NM 87505-5472

Form C-118  
Revised 4-1-91  
Sheet 1

Submit 2 Copies to appropriate  
District Office by 15th of next  
succeeding month

Report of Kelly Maclaskey Oilfield Services, Inc. Month & year Oct-00

Address P.O. Box 580, Hobbs, NM 88241

TOTAL STOCKS PIPELINE OIL BEGINNING OF MONTH (Attach additional sheets if necessary)		
PLANT NAME	LOCATION	BARRELS
Monument Plant	South of Monument, NM on Hwy 8	56
TOTAL ALL PLANTS		56
TOTAL PIPELINE OIL RECOVERED (Attach additional sheets if necessary)		
PLANT NAME	LOCATION	BARRELS
Monument Plant	South of Monument, NM on Hwy 8	0
TOTAL ALL PLANTS		0
DELIVERIES PIPELINE OIL (Attach additional sheets if necessary)		
FROM	TO	BARRELS
Monument Plant	Maclaskey Oilfield Services	0
TOTAL ALL PLANTS		0
TOTAL STOCKS PIPELINE OIL END OF MONTH (Attach additional sheets if necessary)		
PLANT NAME	LOCATION	BARRELS
Monument Plant	South of Monument, NM on Hwy 8	56
TOTAL ALL PLANTS		56

I hereby certify that this report is true and complete to the best of my knowledge and belief

*Stacy Maclaskey*  
Signature

STACY MACLASKEY  
SECRETARY/TREASURER  
Printed Name & Title

11-16-00  
Date

505-393-1016  
Telephone No.



State of New Mexico  
Energy, Minerals & Natural Resources Department  
**OIL CONSERVATION DIVISION**  
2040 S. PACHECO ST.  
Santa Fe, NM 87505-5472

Form C-118  
Revised 4-1-91  
Sheet 1-A

**PIPELINE QUALITY OIL RECOVERED BY TREATING PLANTS**

PERMIT NUMBER	LEASE OPERATOR	LEASE NAME	GROSS VOLUME SEDIMENT OIL	NET BBLS P.L OIL RECOVERED







**District I**

P.O. Box 1980, Hobbs, NM 88241-1980  
P.O. Drawer DD, Artesia, NM 88211-0719

**District III**

1000 Rio Brazos, Aztec, NM 84710

State of New Mexico

Energy, Minerals & Natural Resources Department

**OIL CONSERVATION DIVISION**

2040 S. PACHECO ST.  
Santa Fe, NM 87505-5472

Form C-118

Revised 4-1-91

Sheet 1

Submit 2 Copies to appropriate

District Office by 15th of next  
succeeding month

Report of Kelly MacLaskey Oilfield Services, Inc. Month & year Sep-00

Address P.O. Box 580, Hobbs, NM 88241

**TOTAL STOCKS PIPELINE OIL BEGINNING OF MONTH (Attach additional sheets if necessary)**

PLANT NAME	LOCATION	BARRELS
Monument Plant	South of Monument, NM on Hwy 8	56
TOTAL ALL PLANTS		56

**TOTAL PIPELINE OIL RECOVERED (Attach additional sheets if necessary)**

PLANT NAME	LOCATION	BARRELS
Monument Plant	South of Monument, NM on Hwy 8	507
TOTAL ALL PLANTS		507

**DELIVERIES PIPELINE OIL (Attach additional sheets if necessary)**

FROM	TO	BARRELS
Monument Plant	MacLaskey Oilfield Services	157
TOTAL ALL PLANTS		157

**TOTAL STOCKS PIPELINE OIL END OF MONTH (Attach additional sheets if necessary)**

PLANT NAME	LOCATION	BARRELS
Monument Plant	South of Monument, NM on Hwy 8	406
TOTAL ALL PLANTS		406

I hereby certify that this report is true and complete to the best of my knowledge and belief

Stacy  
MacLaskey

STACY MACLASKEY  
SECRETARY/TREASURER  
Printed Name & Title

10-17-00  
Date

505-393-1016  
Telephone No.








**OIL CONSERVATION DIVISION**

2040 S. PACHECO ST.  
Santa Fe, NM 87505-5472

**PIPELINE QUALITY OIL RECOVERED BY TREATING PLANTS**

PERMIT NUMBER	LEASE OPERATOR	LEASE NAME	GROSS VOLUME SEDIMENT OIL	NET BBLS P.L OIL RECOVERED
H-23080	LYNX PETROLEUM	FEDERAL "M"	50	47
H-23076	HRC. INC.	HOBBS STATE	90	87
H-23069	LYNX PETROLEUM	JONES "D"	260	250
H-23041	HRC. INC.	HOBBS STATE	192	123
			✓ 572	







**District I**

P.O. Box 1980, Hobbs, NM 88241-1980  
P.O. Drawer DD, Artesia, NM 88211-0719

**District III**

1000 Rio Brazos, Aztec, NM 84710

State of New Mexico  
Energy, Minerals & Natural Resources Department  
**OIL CONSERVATION DIVISION**  
2040 S. PACHECO ST.  
Santa Fe, NM 87505-5472

Form C-118  
Revised 4-1-91  
Sheet 1

Submit 2 Copies to appropriate  
District Office by 15th of next  
succeeding month

Report of Kelly MacLaskey Oilfield Services, Inc. Month & year Aug-00

Address P.O. Box 580, Hobbs, NM 88241

TOTAL STOCKS PIPELINE OIL BEGINNING OF MONTH (Attach additional sheets if necessary)		
PLANT NAME	LOCATION	BARRELS
Monument Plant	South of Monument, NM on Hwy 8	390
TOTAL ALL PLANTS		390
TOTAL PIPELINE OIL RECOVERED (Attach additional sheets if necessary)		
PLANT NAME	LOCATION	BARRELS
Monument Plant	South of Monument, NM on Hwy 8	185
TOTAL ALL PLANTS		185
DELIVERIES PIPELINE OIL (Attach additional sheets if necessary)		
FROM	TO	BARRELS
Monument Plant	MacLaskey Oilfield Services	519
TOTAL ALL PLANTS		519
TOTAL STOCKS PIPELINE OIL END OF MONTH (Attach additional sheets if necessary)		
PLANT NAME	LOCATION	BARRELS
Monument Plant	South of Monument, NM on Hwy 8	56
TOTAL ALL PLANTS		56

I hereby certify that this report is true and complete to the best of my knowledge and belief

*Stacy MacLaskey*  
Signature

STACY MACLASKEY  
SECRETARY/TREASURER  
Printed Name & Title

9-18-00  
Date

505-393-1016  
Telephone No.



Form C-118  
Revised 4-1-91  
Sheet 1-A

## PIPELINE QUALITY OIL RECOVERED BY TREATING PLANTS

PERMIT NUMBER	LEASE OPERATOR	LEASE NAME	GROSS VOLUME SEDIMENT OIL	NET BBLS P.L OIL RECOVERED
A-12071	DUKE ENERGY	MAGNUM BOOSTER	229	185



**District I**

P.O. Box 1980, Hobbs, NM 88241-1980  
P.O. Drawer DD, Artesia, NM 88211-0719

**District III**

1000 Rio Brazos, Aztec, NM 84710

State of New Mexico  
Energy, Minerals & Natural Resources Department  
**OIL CONSERVATION DIVISION**  
2040 S. PACHECO ST.  
Santa Fe, NM 87505-5472

Form C-118  
Revised 4-1-91  
Sheet 1

Submit 2 Copies to appropriate  
District Office by 15th of next  
succeeding month

Report of Kelly MacLaskey Oilfield Services, Inc. Month & year Jul-00

Address P.O. Box 580, Hobbs, NM 88241

TOTAL STOCKS PIPELINE OIL BEGINNING OF MONTH (Attach additional sheets if necessary)		
PLANT NAME	LOCATION	BARRELS
Monument Plant	South of Monument, NM on Hwy 8	280
TOTAL ALL PLANTS		280
TOTAL PIPELINE OIL RECOVERED (Attach additional sheets if necessary)		
PLANT NAME	LOCATION	BARRELS
Monument Plant	South of Monument, NM on Hwy 8	93
TOTAL ALL PLANTS		93
DELIVERIES PIPELINE OIL (Attach additional sheets if necessary)		
FROM	TO	BARRELS
Monument Plant	MacLaskey Oilfield Services	0
TOTAL ALL PLANTS		0
TOTAL STOCKS PIPELINE OIL END OF MONTH (Attach additional sheets if necessary)		
PLANT NAME	LOCATION	BARRELS
Monument Plant	South of Monument, NM on Hwy 8	390
TOTAL ALL PLANTS		390

I hereby certify that this report is true and complete to the best of my knowledge and belief


*Stacy MacLaskey*  
Signature

STACY MACLASKEY  
SECRETARY/TREASURER  
Printed Name & Title

8-21-00  
Date

505-393-1016  
Telephone No.








Form C-118  
Revised 4-1-91  
Sheet 1-A

PERMIT NUMBER	LEASE OPERATOR	LEASE NAME	GROSS VOLUME SEDIMENT OIL	NET BBLS P.L OIL RECOVERED
H-22923 H-22949	GREKA OPERATING LYNX PETROLEUM	SABA ST. #1 JONES "D"	80 20 <u>100</u>	75 18







**District I**

P.O. Box 4980, Hobbs, NM 88241-1980  
P.O. Drawer DD, Artesia, NM 88211-0719

**District III**

1000 Rio Brazos, Aztec, NM 84710

State of New Mexico  
Energy, Minerals & Natural Resources Department

**OIL CONSERVATION DIVISION**

2040 S. PACHECO ST.  
Santa Fe, NM 87505-5472

Form C-118  
Revised 4-1-91  
Sheet 1

Submit 2 Copies to appropriate  
District Office by 15th of next  
succeeding month

Report of Kelly Maclaskey Oilfield Services, Inc. Month & year Apr-00

Address P.O. Box 580, Hobbs, NM 88241

TOTAL STOCKS PIPELINE OIL BEGINNING OF MONTH (Attach additional sheets if necessary)		
PLANT NAME	LOCATION	BARRELS
Monument Plant	South of Monument, NM on Hwy 8	322
TOTAL ALL PLANTS		322
TOTAL PIPELINE OIL RECOVERED (Attach additional sheets if necessary)		
PLANT NAME	LOCATION	BARRELS
Monument Plant	South of Monument, NM on Hwy 8	0
TOTAL ALL PLANTS		0
DELIVERIES PIPELINE OIL (Attach additional sheets if necessary)		
FROM	TO	BARRELS
Monument Plant	Maclaskey Oilfield Services	312
TOTAL ALL PLANTS		312
TOTAL STOCKS PIPELINE OIL END OF MONTH (Attach additional sheets if necessary)		
PLANT NAME	LOCATION	BARRELS
Monument Plant	South of Monument, NM on Hwy 8	213
TOTAL ALL PLANTS		213

I hereby certify that this report is true and complete to the best of my knowledge and belief

*Stacy Maclaskey*  
Signature

STACY MACLASKEY  
SECRETARY/TREASURER  
Printed Name & Title

*5-17-00*  
Date

505-393-1016  
Telephone No.



## OIL CONSERVATION DIVISION

Santa Fe, NM 87505-5472

Revised 4-1-91

Sheet 1-A

PERMIT NUMBER	LEASE OPERATOR	LEASE NAME	GROSS VOLUME SEDIMENT OIL	NET BBLS P.L OIL RECOVERED
H-22789	PALADIN ENERGY	STATE LEA "J"	40	0
H-22667				
H-22668				