

**NM -**

**47**

# **INSPECTIONS & DATA**

Looking for Am-Bett Treating Plant  
Unit N/14, Section 3, T 21 S. R 37 E.  
June 13, 2003  
OCD Staff, Chris Williams, Martyne Kieling and  
Ed Martin



Photo 1. Well sign reads " Apache Corporation  
Northeast Drinkard Unit  
Well #207 Sec. 3, T 21 S, R 37 E SE/SW  
Unit # NMNM72602A"  
Photo looking east southeast.



Photo 2. Old well pad east northeast of well next  
to two small piles of brick.



Photo 3. Apache well. Photo looking south.  
Contaminated soil area is to the left (east) of the  
mesquite tree south of well. Pit area is south of  
the well where the lower mesquite trees are.



Photo 4. Contaminated soil area south of well  
looking south.



Photo 5. Contaminated soil area south of well  
looking west toward outflow pipe.





Photo 6. Outflow pipe extending from soil contamination area off small bluff toward pit area. Carbon black plant upper left. Photo looking southeast.



Photo 8. Outflow pipe extending off small bluff toward pit area. Pit area is between fence on the west and bluff on the east. Photo looking southwest.



Photo 7. Outflow pipe extending off bluff toward pit area. Pit area extends from mesquite trees in upper right to the lower left between fence on the west and bluff on the east. Photo looking northwest.





Photo 9. Drums in the pit area under the Mesquite trees.



Photo 10. Pit area looking east southeast toward outflow pipe at the top of the bluff.

AM Bett Oil Inc. 10/6/78

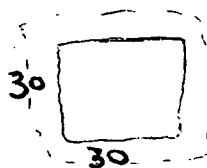
Carbon Plant



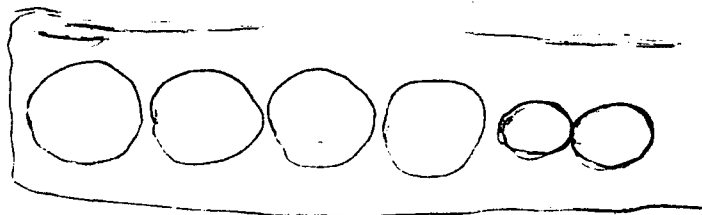
3 ft deep -  
with 2 ft BS & Oil  
approx 300 ft South  
of AM-Bett Bottom

Pumping Well  
Shell #8  
3-21-37 approx 150 ft South.

Pooty  
1/3/79



approx 4 ft deep  
with 2 ft BS & Oil in it.



AM-Bett Oil Inc  
F SE/4 - NW/4  
3-21-37

1) Pit is catche

1) (30x30x2) (30x30x2)

Location & Facility in good condition fenced & taken care of  
approx 5 mile North of Eunise  
No water well in area  
Closest dwelling approx 1 mile SW

SW/4 NW/4 Set 3 T21 R37

Box  
1589  
Hobbs





Photo 1. New well in Unit F/6, Section 3, T 21 S. R 37 E. Production pit is shown south of well and the Carbon Black Plant is south of the location by ½ mile. Photo taken looking south.



Photo 3. Some oil contaminated soil on the Taylor Glenn #4 well pad. Photo taken looking south toward the Carbon black plant.



2. Pipe trash near production pit for new well Unit F/6, Section 3, T 21 S. R 37 E. Photo taken looking southeast.

The Unit was walked looking for any evidence of a former treating plant. There was no stained soil or asphalt soils, no former pad areas or areas devoid of vegetation or with stressed vegetation. No trash was found or abandoned equipment. Except for the one piece of pipe next to the new well pad and the stained soil on the new well pad nothing to signify a treating plant location was found.



Am-Bett Oil Company, Inc.  
Permit to operate via Order 5883, Environmental File 711-047  
OCD Inspection May 19, 2003  
Larry Johnson, Hobbs District Office



Photo 1: Contaminated soil surface pipe and partly covered pits along roadway. Photo taken looking northeast.



Photo 2: Contaminated soil on upper slope, outflow pipe from upper slope to former pit area. The former pit area is in the foreground below the slope. Photo taken looking east.



Am-Bett Oil Company, Inc.  
Permit via Order 5883, Environmental File 711-047  
OCD Inspection May 19, 2003  
Larry Johnson, Hobbs District Office



Photo 3: Carbon Black Plant. Photo taken looking southeast.



Photo 4: Carbon Black Plant. Photo taken looking south.

Am-Bett Oil Company, Inc.  
Permit via Order 5883, Environmental File 711-047  
OCD Inspection May 19, 2003  
Larry Johnson, Hobbs District Office



Photo 5: Carbon Black Plant area. Photo taken looking northeast?. Note blackened soil area in center background.





# NEW MEXICO ENERGY, MINERALS and NATURAL RESOURCES DEPARTMENT

**BILL RICHARDSON**

Governor

**Joanna Prukop**

Cabinet Secretary

April 8, 2003

**Lori Wrotenberg**

Director

Oil Conservation Division

Am-Bett Oil Company, Inc.  
P.O. Drawer 1589  
Hobbs, NM, 88241-1589

Case No. 13026

OCD Exhibit 3

May 22, 2003

Ohio Casualty Insurance Company  
9450 Seward Road  
Fairfield, Ohio 45014-5456

**VIA CERTIFIED MAIL, RETURN RECEIPT REQUESTED**

**Re: Oil Treating Plant at Lot 6 of Section 3, Township 21 South, Range 37 East, NMPM, Lea County, New Mexico permitted by Order No. R-5411 issued in Case No. 5883, under date of April 12, 1977.**

Ladies and Gentlemen:

The Oil Conservation Division has determined that disposal operations have ceased at the referenced facility, and there has been no significant activity at the facility for a period substantially in excess of six (6) months. Accordingly, pursuant to Rule 711.D [19.15.9.711.D NMAC], the Division has further determined that the referenced facility shall be closed. In the absence of a response to this letter, the Division will proceed with an application for a hearing to show cause why the permit for this facility should not be revoked, the permittee ordered to close the facility in accordance with said Rule 711.D, and the operator's bond forfeited to the extent necessary to defray costs of closing the facility. You posted a surety bond, in the amount of \$10,000, No. 1-925-821-5 issued by Ohio Casualty Insurance Company on May 9, 1977.

Forfeiture may be avoided if the permittee or another party agrees to submit a closure plan and perform closure operations in accordance with Rule 711 and satisfies the Division that such party has the ability to satisfy the conditions required for closure. The surety may assume responsibility for closure of the facility if the surety can demonstrate to the satisfaction of the Division that it has the ability to complete the closure in accordance with a Division-approved plan.

Unless the permittee or surety submits to this office, no later than May 8, 2003 an agreement to submit a closure plan and perform closure operations, the Division will proceed to schedule a permit revocation hearing.



State of New Mexico  
**ENERGY, MINERALS and NATURAL RESO**

1220 South Saint Francis Drive  
P.O. Box 6429  
Santa Fe, New Mexico 87505-5472

**CERTIFIED MAIL**



7001 1940 0004 3429 8324





**NOT DELIVERABLE AS  
ADDRESSED UNABLE  
TO FORWARD**

Name \_\_\_\_\_  
Office APR 15 2003  
Notice \_\_\_\_\_  
Return \_\_\_\_\_

Am-Bett Oil Company, Inc.  
P.O. Drawer 1589

87502/6429





Is your RETURN ADDRESS completed on the reverse side?

**SENDER:**

- Complete items 1 and/or 2 for additional services.
- Complete items 3, 4a, and 4b.
- Print your name and address on the reverse of this form so that we can return this card to you.
- Attach this form to the front of the mailpiece, or on the back if space does not permit.
- Write "Return Receipt Requested" on the mailpiece below the article number.
- The Return Receipt will show to whom the article was delivered and the date delivered.

I also wish to receive the following services (for an extra fee):

1. ☐ Addressee's Address
2. ☐ Restricted Delivery

Consult postmaster for fee.

3. Article Addressed to:

OHIO CASUALTY INSURANCE CO.  
9450 SEWARD ROAD  
FAIRFIELD, OHIO 45014-5456

7002 1940 0004 3729 8287

4b. Service Type

- ☐ Registered ☒ Certified  
☐ Express Mail ☐ Insured  
☐ Return Receipt for Merchandise ☐ COD

7. Date of Delivery

4-14-03

5. Received By: (Print Name)

Joe Rowsey

6. Signature: (Addressee or Agent)

X Joe Rowsey

8. Addressee's Address (Only if requested and fee is paid)

PS Form 3811, December 1994

102595-97-B-0179

Domestic Return Receipt

Thank you for using Return Receipt Service.

Am-Bett Oil Company, Inc.  
Permit via Order 5883, Environmental File 711-047  
OCD Inspection May 20, 2003  
Larry Johnson, Hobbs District Office

Case No. 13026  
OCD Exhibit 4  
May 22, 2003



Photo 1: Contaminated soil on upper slope, outflow pipe from upper slope to former pit area. The former pit area is in the foreground below the slope. Photo taken looking east.

Am-Bett Oil Company, Inc.  
Permit via Order 5883, Environmental File 711-047  
OCD Inspection April 2, 1997  
Martyne Kieling,




Photo 2: Pit area pushed in and outflow pipe extending from upper slope. Photo taken looking southeast.



HM Bett Oil Inc.

10/6/78

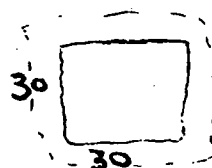
Carbon  
Plant



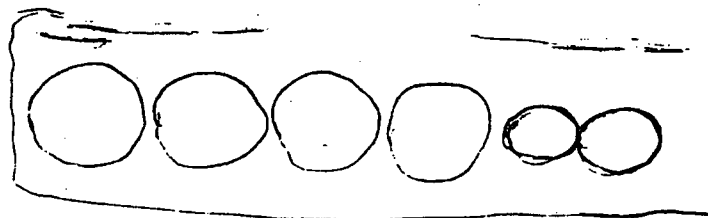
3 ft deep -  
with 2 ft BS & Oil  
approx 300 ft South  
of AM-Bett Battery

Pumping Well.  
Shell #8  
3-21-37 approx 150 ft South.

Post  
11/31/79



approx 4 ft deep  
with 2 ft BS & Oil in it.



AM-Bett Oil  
F SE/4 - NW/4  
3-21-37

1) Pit is catche

2) 30x30x2 (30x30x2)

3) location & facility in good condition fenced & taken care of  
approx 5 mile North of Eunice  
no water well in area

closest dwelling approx 1 mile SW  
SW/4 NW/4 Set 3 T21 R37

L  
S  
Hole

Case No. 13026

OCD Exhibit 5

May 22, 2003



# NEW MEXICO ENERGY, MINERALS and NATURAL RESOURCES DEPARTMENT

**BILL RICHARDSON**

Governor

**Joanna Prukop**

Cabinet Secretary

**Lori Wrotenbery**

Director

**Oil Conservation Division**

April 9, 2003

Douglas G. Tribbe  
The Ohio Casualty Insurance Company  
136 North Third Street  
Hamilton, OH 45025

**Re: Claim No.: HO BD 03-908817**  
**Bond No.: 1-925-821**  
**Principal: Am-Bett Oil Company, Inc.,**  
**Order R-5411, Case 5883, File 711-047**

Dear Mr. Tribbe:

The New Mexico Oil Conservation Division (OCD) has received your letter dated March 13, 2003. In response to your request I have enclosed copies of what the OCD has on file. The OCD has performed inspections in 1997 and 2001. However there are some discrepancies as to the actual location of the Am-Bett Oil Company, Inc. oil treating plant facility. Within the copies you will find a sketch map of the facility as it was in 1979. Am-Bett Oil Company, Inc. never provided a closure plan for OCD review and approval. Thus, the OCD has very little information as to how the facility and the pits were closed.

Enclosed please find a letter that went out to both Am-Bett Oil Company, Inc. and to Ohio Casualty Insurance Company on April 8, 2003.

Sincerely,

Martyne J. Kielling  
Environmental Geologist

Xc: Hobbs OCD

Am-Bett-Oil-Company, Inc. P.O. Drawer 1589, Hobbs, NM 88241-1589




ENERGY, MINERALS and NATURAL RESOURCES DEPARTMENT

1220 South Saint Francis Drive  
P.O. Box 6429  
Santa Fe, New Mexico 87505-5472



NOT DELIVERABLE AS  
ADDRESSED UNABLE  
TO FORWARD



Am-Bell Oil Company, Inc.  
P.O. Drawer 1589  
Hobbs, NM 88241-1589

**RECEIVED**

APR 16 2003  
Environmental Bureau  
Oil Conservation Division

67502-6426





# NEW MEXICO ENERGY, MINERALS and NATURAL RESOURCES DEPARTMENT

**BILL RICHARDSON**

Governor

**Joanna Prukop**

Cabinet Secretary

April 8, 2003

**Lori Wrotenbery**

Director

Oil Conservation Division

Am-Bett Oil Company, Inc.  
P.O. Drawer 1589  
Hobbs, NM, 88241-1589

Ohio Casualty Insurance Company  
9450 Seward Road  
Fairfield, Ohio 45014-5456

**VIA CERTIFIED MAIL, RETURN RECEIPT REQUESTED**

**Re: Oil Treating Plant at Lot 6 of Section 3, Township 21 South, Range 37 East, NMPM, Lea County, New Mexico permitted by Order No. R-5411 issued in Case No. 5883, under date of April 12, 1977.**

Ladies and Gentlemen:

The Oil Conservation Division has determined that disposal operations have ceased at the referenced facility, and there has been no significant activity at the facility for a period substantially in excess of six (6) months. Accordingly, pursuant to Rule 711.D [19.15.9.711.D NMAC], the Division has further determined that the referenced facility shall be closed. In the absence of a response to this letter, the Division will proceed with an application for a hearing to show cause why the permit for this facility should not be revoked, the permittee ordered to close the facility in accordance with said Rule 711.D, and the operator's bond forfeited to the extent necessary to defray costs of closing the facility. You posted a surety bond, in the amount of \$10,000, No. 1-925-821-5 issued by Ohio Casualty Insurance Company on May 9, 1977.

Fofeiture may be avoided if the permittee or another party agrees to submit a closure plan and perform closure operations in accordance with Rule 711 and satisfies the Division that such party has the ability to satisfy the conditions required for closure. The surety may assume responsibility for closure of the facility if the surety can demonstrate to the satisfactions of the Division that it has the ability to complete the closure in accordance with a Division-approved plan.

Unless the permittee or surety submits to this office, no later than May 8, 2003 an agreement to submit a closure plan and perform closure operations, the Division will proceed to schedule a permit revocation hearing.

Should you have any questions, please call Martyne Kieling at (505)-476-3488.

Very truly yours,

A handwritten signature in black ink, appearing to read "Roger C. Anderson". The signature is fluid and cursive, with a long horizontal stroke extending to the right.

Roger C. Anderson  
Environmental Bureau Chief

cc: David K. Brooks  
OCD legal




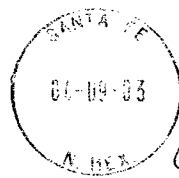
State of New Mexico  
**ENERGY, MINERALS and NATURAL RESO**

220 South Saint Francis Drive  
P.O. Box 6429  
Santa Fe, New Mexico 87505-5472

**CERTIFIED MAIL**



7001 1740 0004 3929 8324

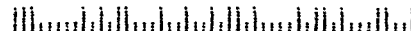
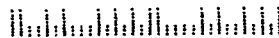


**NOT DELIVERABLE AS  
ADDRESSED-UNABLE  
TO FORWARD**

*Bad Address*

Am-Bett Oil Company, Inc.  
P.O. Drawer 1589

87502/6429





# NEW MEXICO ENERGY, MINERALS and NATURAL RESOURCES DEPARTMENT

**BILL RICHARDSON**

Governor

**Joanna Prukop**

Cabinet Secretary

**Lori Wrotenbery**

Director

**Oil Conservation Division**

April 9, 2003

Douglas G. Tribbe  
The Ohio Casualty Insurance Company  
136 North Third Street  
Hamilton, OH 45025

**Re: Claim No.: HO BD 03-908817**  
**Bond No.: 1-925-821**  
**Principal: Am-Bett Oil Company, Inc.,**  
**Order R-5411, Case 5883, File 711-047**

Dear Mr. Tribbe:

The New Mexico Oil Conservation Division (OCD) has received your letter dated March 13, 2003. In response to your request I have enclosed copies of what the OCD has on file. The OCD has performed inspections in 1997 and 2001. However there are some discrepancies as to the actual location of the Am-Bett Oil Company, Inc. oil treating plant facility. Within the copies you will find a sketch map of the facility as it was in 1979. Am-Bett Oil Company, Inc. never provided a closure plan for OCD review and approval. Thus, the OCD has very little information as to how the facility and the pits were closed.

Enclosed please find a letter that went out to both Am-Bett Oil Company, Inc. and to Ohio Casualty Insurance Company on April 8, 2003.

Sincerely,

Martyne J. Kielling  
Environmental Geologist

Xc: Hobbs OCD

Am-Bett Oil Company, Inc. P.O. Drawer 1589, Hobbs, NM 88241-1589



# NEW MEXICO ENERGY, MINERALS and NATURAL RESOURCES DEPARTMENT

**BILL RICHARDSON**

Governor

**Joanna Prukop**

Cabinet Secretary

April 8, 2003

**Lori Wrotenbery**

Director

Oil Conservation Division

Am-Bett Oil Company, Inc.  
P.O. Drawer 1589  
Hobbs, NM, 88241-1589

Ohio Casualty Insurance Company  
9450 Seward Road  
Fairfield, Ohio 45014-5456

**VIA CERTIFIED MAIL, RETURN RECEIPT REQUESTED**

**Re: Oil Treating Plant at Lot 6 of Section 3, Township 21 South, Range 37 East, NMPM, Lea County, New Mexico permitted by Order No. R-5411 issued in Case No. 5883, under date of April 12, 1977.**

Ladies and Gentlemen:

The Oil Conservation Division has determined that disposal operations have ceased at the referenced facility, and there has been no significant activity at the facility for a period substantially in excess of six (6) months. Accordingly, pursuant to Rule 711.D [19.15.9.711.D NMAC], the Division has further determined that the referenced facility shall be closed. In the absence of a response to this letter, the Division will proceed with an application for a hearing to show cause why the permit for this facility should not be revoked, the permittee ordered to close the facility in accordance with said Rule 711.D, and the operator's bond forfeited to the extent necessary to defray costs of closing the facility. You posted a surety bond, in the amount of \$10,000, No. 1-925-821-5 issued by Ohio Casualty Insurance Company on May 9, 1977.

Fofeiture may be avoided if the permittee or another party agrees to submit a closure plan and perform closure operations in accordance with Rule 711 and satisfies the Division that such party has the ability to satisfy the conditions required for closure. The surety may assume responsibility for closure of the facility if the surety can demonstrate to the satisfactions of the Division that it has the ability to complete the closure in accordance with a Division-approved plan.

Unless the permittee or surety submits to this office, no later than May 8, 2003 an agreement to submit a closure plan and perform closure operations, the Division will proceed to schedule a permit revocation hearing.



Should you have any questions, please call Martyne Kieling at (505)-476-3488.

Very truly yours,

A handwritten signature in cursive script, appearing to read "Roger C. Anderson".

Roger C. Anderson  
Environmental Bureau Chief

cc: David K. Brooks  
OCD legal

3-7-95

Ray 748 1283  
365 8211

Jano - 2d Sloan

746-9788  
393-2153

312 FACILITIES TO ✓

Kenneth Tank 1 mi S. of X roads

Am-Bett 3-218-378 ~

CRAWFORD NWSW 12-20-38

PETRO THERMO E 31-18-37

1/2 mi. West CPM go N 1/2 mi

730-430

Chris Eustice Field Book

730-1130  
1230-430

PETRO THERM - Goodwin TP

Inactive Leaking tanks

- H 7-20-37

Am Bett - No facility

don't think it ever existed

Crawford

Sid Richardson - House CS

511-205-38E

below grade sup - single cont

lots of tube oil leaks

≥ 1000 bbl



# NEW MEXICO ENERGY, MINERALS and NATURAL RESOURCES DEPARTMENT

**BILL RICHARDSON**

Governor

**Joanna Prukop**

Cabinet Secretary

February 18, 2003

**Lori Wrotenberg**

Director

**Oil Conservation Division**

Am-Bett Oil Company, Inc;  
P.O. Drawer 1589  
Hobbs, NM 88241-1589

Am-Bett Oil Company, Inc.  
1214 W. Broadway  
Hobbs, NM 88240

Am-Bett Oil Company, Inc.  
c/o Cecil Strasner  
2701 N. Jefferson  
Hobbs, NM 88240

Ohio Casualty Insurance Company  
9450 Seward Road  
Fairfield, Ohio 45041-5456

**VIA CERTIFIED MAIL, RETURN RECEIPT REQUESTED**

**Re: Case No. 13026 : Application of the New Mexico Oil Conservation Division through the Environmental Bureau Chief to Revoke the Permit of Am-Bett Oil Company, Inc. to Operate an Oil Treatment Plant; Lea County, New Mexico**

Ladies and Gentlemen:

You are hereby notified that the New Mexico Oil Conservation Division has filed the referenced Application, a copy of which is enclosed herewith, seeking to rescind the authority of Am-Bett Oil Company, Inc. to operate an oil treatment facility in Lea County, New Mexico, specifically identified in said application.

A hearing on this application will take place before a Division hearing officer on Thursday, March 13, 2002, at 8:15 a.m., in the Division Hearing Room, First Floor, 1220 South St. Francis Drive in Santa Fe, New Mexico. At that hearing you will have an opportunity to show cause why an order should not be entered as requested in the Application.

You posted a surety bond, in the amount of \$10,000, No.1-925-821-5 issued by Ohio Casualty Insurance Company. That security will be forfeited if an order is entered as requested in the attached application and you fail to comply therewith.



Inquiries concerning this application may be directed to the undersigned in the Santa Fe office of the Division at (505)-476-3450.

Very truly yours,

A handwritten signature in cursive script, reading "David K. Brooks", followed by a horizontal line extending to the right.

David K. Brooks

Assistant General Counsel

STATE OF NEW MEXICO  
ENERGY, MINERALS AND NATURAL RESOURCES DEPARTMENT  
OIL CONSERVATION DIVISION

RECEIVED

FEB 18 2003

APPLICATION OF THE NEW MEXICO OIL CONSERVATION DIVISION  
THROUGH THE ENVIRONMENTAL BUREAU CHIEF TO REVOKE THE  
PERMIT OF AM-BETT OIL COMPANY, INC. TO OPERATE AN OIL  
TREATMENT PLANT; LEA COUNTY, NEW MEXICO

CASE NO. 13026

APPLICATION TO REVOKE TREATMENT FACILITY PERMIT  
AND FORFEIT BOND

1. By Order No. R-5411, issued in Case No. 5883, The Division granted to Am-Bett Oil Company, Inc. ("Am-Bett") a permit to operate an oil treating plant in the Lot 6 of Section 3, Township 21 South, Range 37 East, in Lea County, New Mexico.

2. Pursuant to the authority of the said order, Am-Bett established an oil treating plant ("the subject facility") in Lot 6 of said Section 3 and commenced operation thereof.

3. More than one year prior to the filing of this application, Am-Bett ceased operating the subject facility and abandoned the same, leaving at the site hydrocarbon and possibly other chemical contaminants that constitute a danger to fresh water, public health and the environment.

4. Am-Bett has posted a surety bond in the amount of \$10,000 to secure its obligation to properly close the subject facility, in compliance with O.C.D. Rule 711. Ohio Casualty Insurance Company is the surety on said bond, and the number of the bond is 1-925-821-5.

WHEREFORE, the Chief of the Environmental Bureau of the Division hereby applies to the Director to enter an order:

- A. Determining that the subject facility has been abandoned.
- B. Rescinding Order No. R-5411, thereby terminating the authority of Am-Bett to operate the subject facility.
- C. Directing Am-Bett Oil Company, Inc. or its corporate successor(s) to clear and reclaim the subject facility, fully investigate the extent of contamination and, if necessary, remediate the site in accordance with OCD Rule 711.
- D. Further ordering that if Am-Bett or its surety fails to fully investigate the extent of contamination and, if necessary, remediate the subject facility as ordered by the Director, the Division be authorized: (i) to conduct such investigation and remediation in accordance with OCD Rule 711; (ii) to declare forfeit the security furnished by Am-Bett to the extent necessary to fully reimburse the Division for its expenses incurred in accomplishing the foregoing; and (iii) to take necessary and appropriate measures to recover from Am-Bett or its corporate successors any costs incurred in excess of the amount of the bond or other security, if any.



E. For such other and further relief as the Director deems just and proper under the circumstances.

RESPECTFULLY SUBMITTED,

David K. Brooks

David K. Brooks  
Assistant General Counsel  
Energy, Minerals and Natural  
Resources Department of the State of  
New Mexico  
1220 S. St. Francis Drive  
Santa Fe, NM 87505  
(505)-476-3450

Attorney for The New Mexico Oil  
Conservation Division

Order: R-5411  
Case No.: 5883  
Date: April 12, 1977  
Name: Am-Bett Oil Company, Inc.  
President, 1997: M. Richard Amerson  
President, 1993: Cecil R. Strasner  
Address: (As of May 1993) P.O. Drawer 1589, Hobbs, New Mexico 88241-1589  
Location: Lot 6 of Section 3, T 21 S, R 37 E, NMPM, Lea County, NM (on order)  
Correct location is Unit N or NE/4 SW/4, Sec 3, T 21 S, R 37 E, NMPM  
Lot 14 approximately 440' x 440'  
within 500 feet to a water course

NMPRC name: Am-Bett Oil Company, Inc.  
Mailing address: P.O. Box 1589, 1214 W. Broadway Hobbs, New Mexico 88240  
Principal Address: 1214 W. Broadway Hobbs, New Mexico 88240  
Incorporators: Cecil R. Strasner  
Clifford R. Strasner  
Director: Bobby Strasner, 1214 W. Broadway Hobbs, New Mexico 88240

Bond Company: Ohio Casualty Insurance Company  
9450 Seward Road, Fairfield, Ohio 45014-5456  
Dave 602-864-0102 (ext.108) in Phoenix, AZ  
Number: 1-925-821-5  
Date: May 9, 1977  
Amount: \$10,000  
Correspondence: January 11, 1993, Ohio Casualty requesting the release of the bond  
Response: No response on file it looks as though Diane called and verbally  
told them that it couldn't be released (March 18, 1993).  
Original bond on file.  
Bond company has the bond canceled on May 1, 1993.

Surface owner: G.P. Sims owner of long Lot 14 portion where the treating plant  
was located. Map on file  
**Need to request deed call 505-396-8619 county clerk.**  
**OCD will need an access agreement.**

Order: R-5411  
Case No.: 5883  
Date: April 12, 1977  
Name: Am-Bett Oil Company, Inc.  
President, 1997: M. Richard Amerson  
President, 1993: Cecil R. Strasner  
Address: (As of May 1993) P.O. Drawer 1589, Hobbs, New Mexico 88241-1589  
Location: Lot 6 of Section 3, T 21 S, R 37 E, NMPM, Lea County, NM (on order)  
Correct location is Unit N or NE/4 SW/4, Sec 3, T 21 S, R 37 E, NMPM  
Lot 14 approximately 440' x 440'  
within 500 feet to a water course

NMPRC name: Am-Bett Oil Company, Inc.  
Mailing address: P.O. Box 1589, 1214 W. Broadway Hobbs, New Mexico 88240  
Principal Address: 1214 W. Broadway Hobbs, New Mexico 88240  
Incorporators: Cecil R. Strasner  
Clifford R. Strasner  
Director: Bobby Strasner, 1214 W. Broadway Hobbs, New Mexico 88240

Bond Company: Ohio Casualty Insurance Company  
9450 Seward Road, Fairfield, Ohio 45014-5456  
Dave 602-864-0102 (ext.108) in Phoenix, AZ  
Number: 1-925-821-5  
Date: May 9, 1977  
Amount: \$10,000  
Correspondence: January 11, 1993, Ohio Casualty requesting the release of the bond  
Response: No response on file it looks as though Diane called and verbally  
told them that it couldn't be released (March 18, 1993).  
Original bond on file.  
Bond company has the bond canceled on May 1, 1993.

Surface owner: G.P. Sims owner of long Lot 14 portion where the treating plant  
was located. Map on file  
**Need to request deed call 505-396-8619 county clerk.**  
**OCD will need an access agreement.**

Order: R-5411  
Case No.: 5883  
Date: April 12, 1977  
Name: Am-Bett Oil Company, Inc.  
President, 1997: M. Richard Amerson  
President, 1993: Cecil R. Strasner  
Address: (As of May 1993) P.O. Drawer 1589, Hobbs, New Mexico 88241-1589  
Location: Lot 6 of Section 3, T 21 S, R 37 E, NMPM, Lea County, NM  
Correct location is Unit N or SE/4 SW/4, Sec 3, T 21 S, R 37 E, NMPM

NMPRC name: Am-Bett Oil Company, Inc.  
Mailing address: P.O. Box 1589, 1214 W. Broadway Hobbs, New Mexico 88240  
Principal Address: 1214 W. Broadway Hobbs, New Mexico 88240  
Incorporators: Cecil R. Strasner  
Clifford R. Strasner  
Director: Bobby Strasner, 1214 W. Broadway Hobbs, New Mexico 88240

Bond Company: Ohio Casualty Insurance Company, Ohio  
Number: 1-925-821-5  
Date: May 9, 1977  
Amount: \$10,000  
Correspondence: January 11, 1993, Ohio Casualty requesting the release of the bond  
Response: No response on file, Original bond not on file, Copy only

Surface owner **Waiting for maps from Lea County assessor possibly Farm  
and Ranch Limited Partner, (McCasland)**  
OCD will need an access agreement

GP. Sims Lot 14



STATE OF NEW MEXICO  
ENERGY MINERALS AND NATURAL RESOURCES DEPARTMENT  
OIL CONSERVATION DIVISION

MEMORANDUM OF MEETING OR CONVERSATION

\_\_\_\_ Telephone \_\_\_\_ Personal \_\_\_\_ Time \_\_\_\_ Date \_\_\_\_

Originating Party

Other Parties

Subject

Discussion Tommy Lou Cooper (mom)  
Delbert Dale Cooper (Tuffy) } Oil Processing Surface  
Jimmie Tom Cooper } owners AS of 1960.

George P Sims? AM-Bett Surface Owners  
Pat & Irene Sims / Winnie Sims / Flaps Sims Father / Two Brothers One Sister

Purchased Carbon Black Plants For Scrap then had 20yr  
Court Battle as to owner ship  
Resolved?

Looking For Deeds of Distribution upon Tommy Lou Coopers Death  
Jimmie and or Dale

Conclusions or Agreements

369- 7108 CellPhone Jimmie

1990 - 1995 - No Deeds Found.

on Tommy Lou Coopers Name

2 Found For Mineral rights in 1990 only

Distribution

Signed



**Score:** 20

**Name:** Am-Bett Oil Company, Inc.

**File:** 711-047

**Location:** 5 miles north of Eunice, NM west side of the carbon black plant.  
Lot 6 of Section 3, Township 21 South, Range 37 East, NMPM,  
Lea County, New Mexico. The Correct location is believed to be Unit N or the  
SE/4 SW/4 Section 3, Township 21 South, Range 37 East, NMPM.

**Status:** Am-Bett Oil Company, Inc. was permitted by order R-5411 on April 12, 1977.  
The last owners of record were Clifford R Strasner and Cecil R Strasner.

There is no bond on file for Am-Bett Oil Company, Inc.

Ground water is approximately 25 feet below ground surface. There are at least  
two possibly three pits that have been filled in. Petroleum contaminated soil is  
evident along with a buried pipeline with exposed valve. Drums and other  
assorted trash have been dumped into the pits.

**Plan:** The next step is to notify the owners that an investigation and cleanup is required  
for the facility. If that route dead ends the order must be revoked by the Division  
so that the OCD can perform the investigation and cleanup. The scope of work  
would include investigation and cleanup to remove the pit contents, remove  
surface contamination and to investigate the groundwater below the site.

**Est. Cost:** \$300,000

**Date:** January 8, 2003

# NMPRC Corporation Information Inquiry

## Public Regulation Commission

1/7/2003

- [Follow this link to start a new search.](#)

---

## AM-BETT OIL COMPANY, INC.

SCC Number: 0910141  
Tax & Revenue Number: 01870226000  
Incorporation Date: FEBURARY 22, 1977, in NEW MEXICO  
Corporation Type: IS A DOMESTIC PROFIT  
Corporation Status: IS INACTIVE DUE TO REVOKED & BEYOND APPEAL PERIOD  
Good Standing:  
Purpose: OILFIELD SERVICE

---

### CORPORATION DATES

Taxable Year End Date: 03/31/87  
Filing Date: //  
Expiration Date:

### SUPPLEMENTAL POST MARK DATES

Supplemental:  
Name Change:  
Purpose Change:

---

### MAILING ADDRESS

*P.O. BOX 1589, 1214 W BROADWAY HOBBS, NEW MEXICO 88240*

### PRINCIPAL ADDRESS

*1214 W. BROADWAY HOBBS NEW MEXICO 88240*

### PRINCIPAL ADDRESS (Outside New Mexico)



---

## REGISTERED AGENT

*CECIL STRASNER*

2701 N. JEFFERSON HOBBS NEW MEXICO 88240

---

## COOP LICENSE INFORMATION

Number:

Type:

Expiration Year:

---

## INCORPORATORS

*STRASNER, CECIL R.*

*STRASNER, CLIFFORD R.*

*NONE LISTED*

*NONE LISTED*

---

## DIRECTORS

Date Election of Directors: 04/01/96

*STRASNER, BOBBY* 1214 W. BROADWAY HOBBS , NM 88240

1:15 RHINO 6-6-01  
2:00

Land Farm Inspection:  
Inspection ~~weekly~~ Every two weeks  
For RHINO & Co. Gen.  
Checks For Dumping - Tilling, water, ponds.

Plastic Pickup.

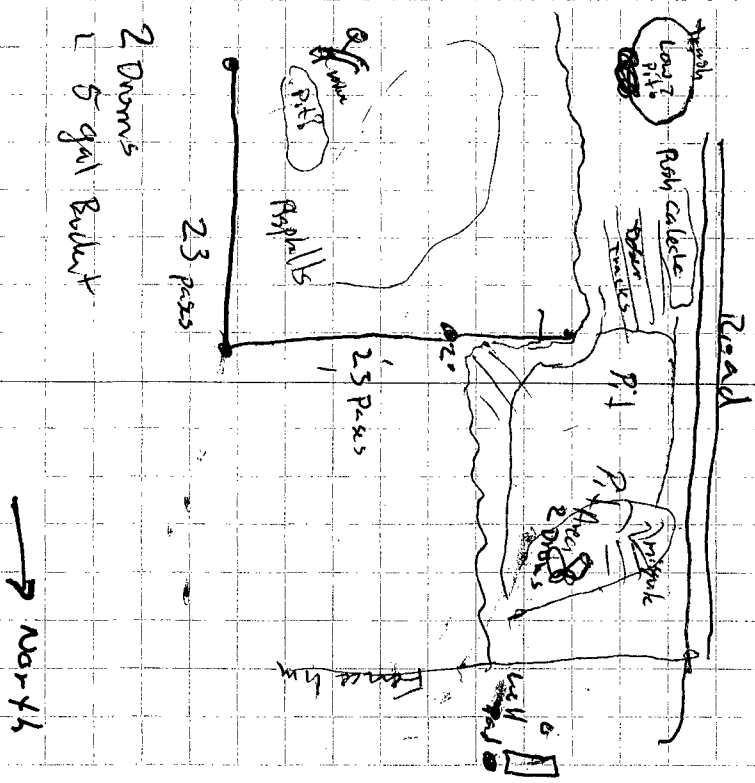
East of Chevron & cells  
Remain From Perm. To De cross  
Bond -

6-6-01  
2:00

Arboret

Pit Pusted in  
Pipe off side of Drums

Tankers Probably on top of  
Blot Between II Post  
and Pipeline valve evidence  
of Tank Bottoms



Date: 4-2-97

Time: 16:35

Location: one pit

Garry Beck  
Miller Beck Estate land owner.

North road of Eonlee

~ One mile North of OLD EONLEE ROAD  
Two

~~4:45~~

Collapsed bed on Rd Fresh oil

End 16:45

Maryn Drury

DATE 4-2-97


TIME 17:30

Illegal Dumping  
at AIN-BETT

Photo #

LOCATION N, Section 3, T 21S, R 37E  
Behind Carbon Black Plant

Drag into Monument Drive

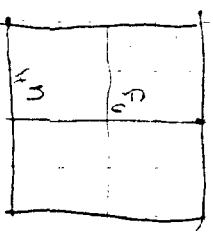


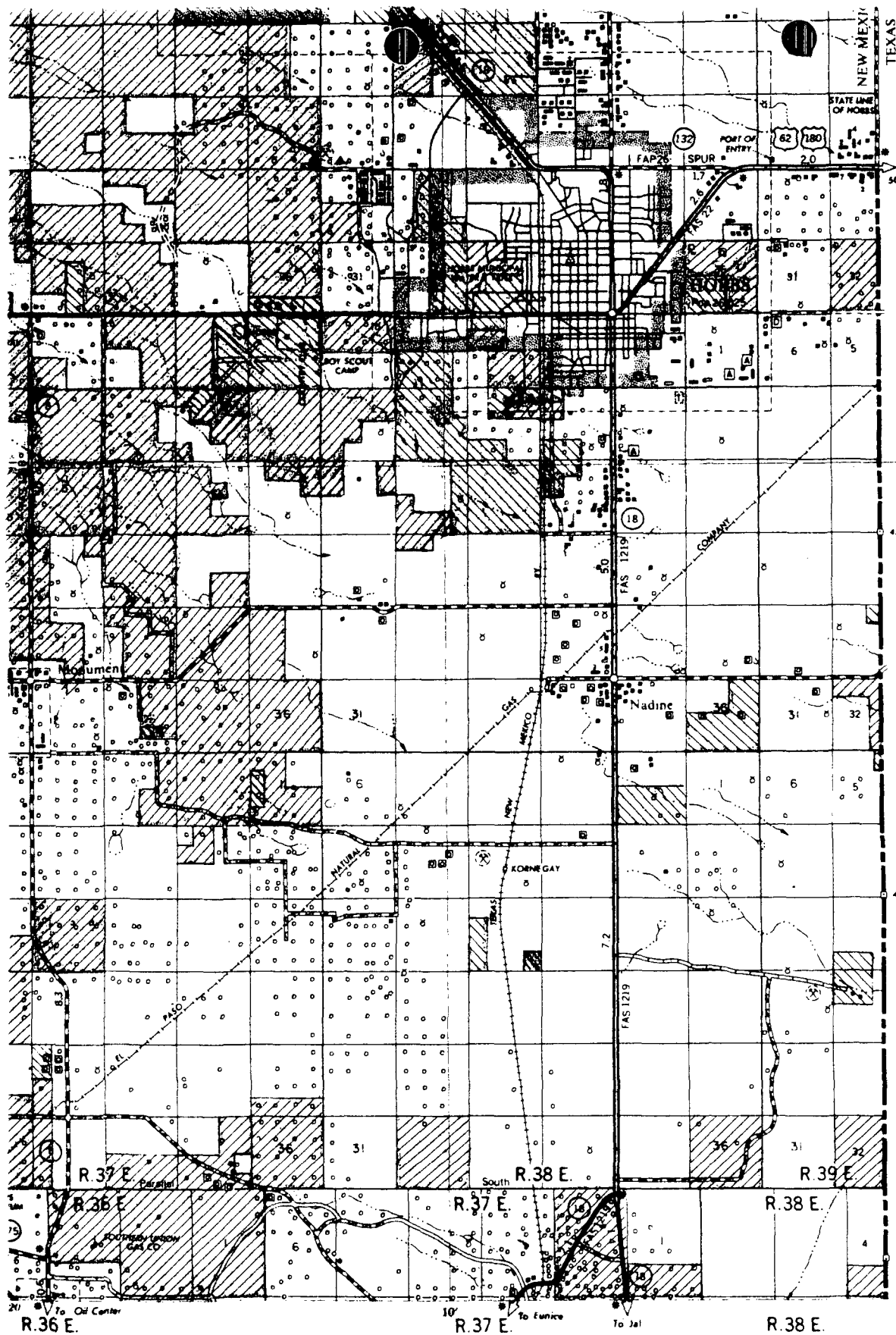
North



Monument Drive

Wayne Price  
Roger Anderson  
Maryn Kelling





T.18 S.

T.19 S.

T.20 S.

T.21 S.

R.36 E.

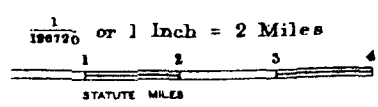
R.37 E.

R.38 E.

R.39 E.

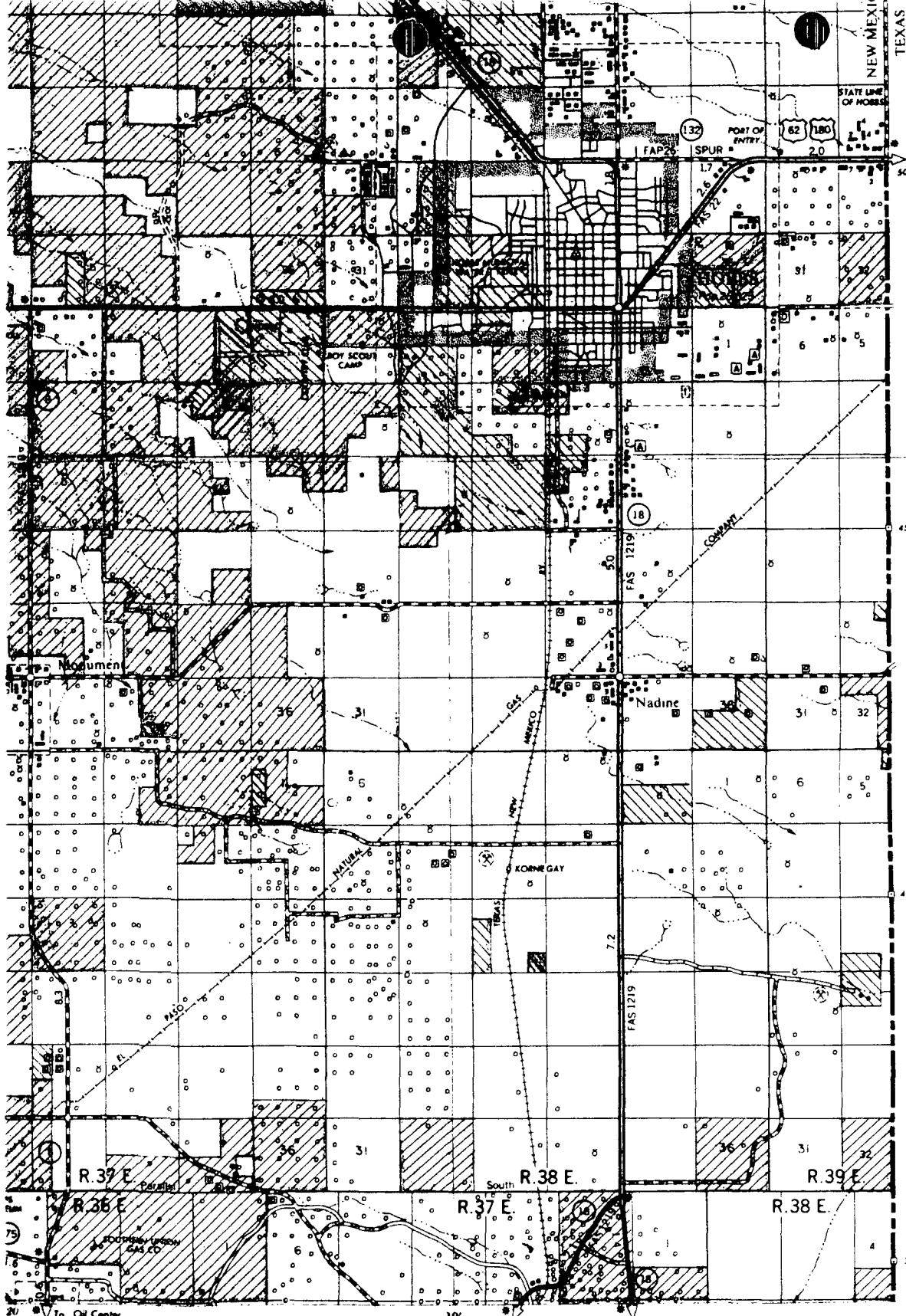
R.38 E.

Longitude West from Greenwich



HOBBS  
QUADRANGLE  
108

32°30'  
103°00'



T.18 S.

T.19 S.

T.20 S.

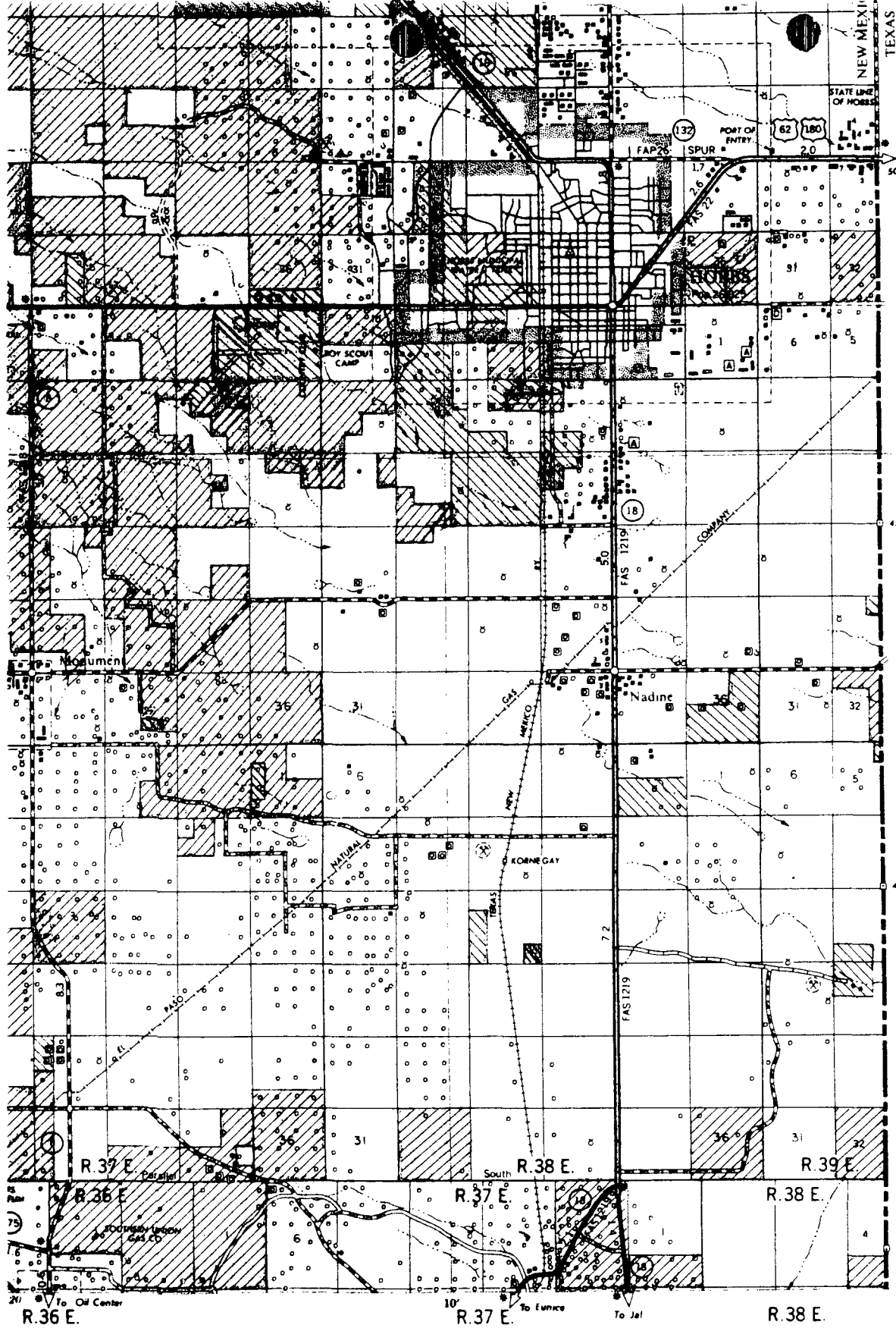
T.21 S.

R.36 E.  
R.37 E.  
R.38 E.  
R.39 E.

Longitude West from Greenwich  
 $\frac{1}{126720}$  or 1 inch = 2 Miles  
1 2 3 4  
STATUTE MILES

HOBBS  
QUADRANGLE  
108





T.18 S.

T.19 S.

T.20 S.

T.21 S.

R.36 E.


R.37 E.

R.38 E.

R.39 E.

R.38 E.

Longitude West from Greenwich  
 $\frac{1}{198720}$  or 1 Inch = 2 Miles



HOBBS  
QUADRANGLE  
108

**AM-BETT TREATING PLANT INSPECTION (PHOTOS BY OCD)**



**PHOTO NO. 1**

**DATE: 04/2/97**



**PHOTO NO. 2**

**DATE: 04/2/97**

STATE OF NEW MEXICO

ENERGY, MINERALS AND NATURAL RESOURCES DEPARTMENT

OIL CONSERVATION DIVISION



BRUCE KING  
GOVERNOR

July 28, 1993

POST OFFICE BOX 2088  
STATE LAND OFFICE BUILDING  
SANTA FE, NEW MEXICO 87504  
(505) 827-5800

ANITA LOCKWOOD  
CABINET SECRETARY

**CERTIFIED MAIL**

**RETURN RECEIPT NO. P-667-242-368**

Mr. Cecil R. Strasner  
President  
Am-Bett Oil Co., Inc.  
P.O. Drawer 1589  
Hobbs, NM 88241-1589

**RE: FACILITY CLOSURE  
AM-BETT TREATING PLANT  
LEA COUNTY, NEW MEXICO**

Dear Mr. Strasner:

The New Mexico Oil Conservation Division (OCD) has received your July 24, 1993 letter informing the OCD that Am-Bett Oil has removed all surface equipment at the Am-Bett Treating plant and has attempted to backfill an existing unlined pit as part of the facility site closure.

On May 25, 1993, the OCD notified Am-Bett by letter that under OCD rule 312.A.13 a closure plan for this facility must be submitted to the OCD Division Director for approval. The closure plan must be approved prior to performance of the actual work. The closure activities listed in the above referenced letter have not been approved by the OCD. The OCD directs Am-Bett Oil to cease all closure actions at the facility and to provide a closure plan to OCD for approval as required in OCD's May 25, 1993 correspondence.

To help you in preparing your closure plan, enclosed you will find the OCD's "UNLINED SURFACE IMPOUNDMENT CLOSURE GUIDELINES" which provides guidance for the closure of unlined pits.

If you have any questions, please contact Roger Anderson at (505) 827-5812.

Sincerely,

A handwritten signature in dark ink, appearing to read "William J. LeMay".

William J. LeMay  
Director

Enclosure

xc: OCD Hobbs District Office

OIL CONSERVATION DIVISION  
RECEIVED

'93 JU 24 AM 8 27

JULY 24, 1993

ENERGY, MINERALS AND NATURAL RESOURCES DEPT.  
OIL CONSERVATION DIVISION  
P. O. Box 2088  
STATE LAND OFFICE BUILDING  
SANTA FE, NEW MEXICO 87504

RE: AM-BETT TREATING PLANT  
LEA COUNTY, NEW MEXICO

DEAR MR. WILLIAM J. LEMAY, DIRECTOR,

AM-BETT OIL Co., INC. HAS REMOVED ALL TANKS, STAIRWAY, WALKWAY  
AND ALL PIPING AT OUR AM-BETT TREATING PLANT, LOCATED IN LOT 6  
OF SECTION 3, TOWNSHIP 21, RANGE 37 EAST, NMPM, LEA COUNTY, NEW  
MEXICO.

THREE PREVIOUS JULY ATTEMPTS TO BACKFILL THE PIT AND LEVEL THE  
AREA HAVE BEEN THWARTED BY INCLEMENT WEATHER. AS SOON AS THE AREA  
SATISFACTORILY DRIES, WE WILL CLEAN THE LOCATION TO MEET ALL  
OCD STANDARDS.

SORRY FOR THE DELAY, BUT THE MATTER WILL BE COMPLETED AS QUICKLY  
AS POSSIBLE.

SINCERELY,

  
CECIL R. STRASNER,  
PRESIDENT

AM-BETT OIL Co., INC.  
P. O. DRAWER 1589  
HOBBS, NEW MEXICO 88241-1589



STATE OF NEW MEXICO  
ENERGY, MINERALS AND NATURAL RESOURCES DEPARTMENT  
OIL CONSERVATION DIVISION



BRUCE KING  
GOVERNOR

May 25, 1993

ANITA LOCKWOOD  
CABINET SECRETARY

POST OFFICE BOX 2086  
STATE LAND OFFICE BUILDING  
SANTA FE, NEW MEXICO 87504  
(505) 827-5800

**CERTIFIED MAIL**  
**RETURN RECEIPT NO. P-111-334-192**

Mr. Cliff Strosner  
Am-Bett Oil Company, Inc.  
P.O. Box 1589  
Hobbs, New Mexico 88240

**RE: Am-Bett Treating Plant  
Lea County, New Mexico**

Dear Mr. Strosner,

New Mexico Oil Conservation Division (OCD) records indicate that the Am-Bett Treating Plant, located in lot 6 of Section 3, Township 21, Range 37 East, NMPM, Lea County, New Mexico, has been inactive in excess of six (6) consecutive months.

Pursuant to OCD rule 312.A.13. you are required to submit closure plans detailing how you plan to clean up and restore the facility site. Closure shall be in accordance with a plan acceptable to the Division Director and may include removal or demolition of buildings, removal of all tanks, vessels, equipment or hardware, containment and removal of fluids and chemicals, removal of contaminated soils, backfilling and grading of pits, and reclamation of the general plant site facility. The closure plan must be submitted no later than July 25, 1993.

Prior to release of the bond covering the plant, a representative of the Division will inspect the site to determine if restoration is adequate.

Sincerely,

A handwritten signature in dark ink, appearing to read "William J. LeMay".

William J. LeMay  
Director





# The Ohio Casualty Group of Insurance Companies

OIL CONSERVATION DIVISION

BRANCH OFFICE: Suite-200, 10400 Academy Rd., N.E., Albuquerque, NM 87111 - Telephone: 505-292-2800

GARY S. SALZYN, *Bond Manager*

'93 JAN 14 AM 8 59

January 11, 1993

State of New Mexico  
Oil Conservation Commission  
PO Box 2088  
Santa Fe, NM 87504

ATTN: Diane Richardson  
RE: Am-Bett Oil Co., Inc.  
Bond No. 1-925-821 dated 5-1-77

*Called 3-18-93  
re Conculation*

Dear Ms. Richardson:

Please grant release of the above referenced bond effective as soon as possible. I've enclosed an envelope for acknowledgement and the effective date.

Thank you for your assistance in this matter.

Sincerely,

*Raynor R. Lash*

Raynor R. Lash  
Bond Clerk

ACKNOWLEDGED BY:

TITLE:

EFFECTIVE DATE:



STATE OF NEW MEXICO  
ENERGY, MINERALS AND NATURAL RESOURCES DEPARTMENT  
OIL CONSERVATION DIVISION

GARREY CARRUTHERS  
GOVERNOR

POST OFFICE BOX 2088  
STATE LAND OFFICE BUILDING  
SANTA FE, NEW MEXICO 87504  
(505) 827-5800

September 19, 1990

CERTIFIED MAIL  
RETURN RECEIPT NO. P-918-402-402

AM-Bett Oil Company, Inc.  
P. O. Drawer 1589  
Hobbs, New Mexico 88240

RE: Regulatory Notification, New Federal Requirements for Oil Reclamation Facilities

Dear Sir:

This letter is to advise you of a forthcoming federal requirement that may affect operation of your facility.

As you know, only the New Mexico Oil Conservation Division (OCD) currently regulates your facility. However, on September 25, 1990, a US Environmental Protection Agency (EPA) regulation directing use of the Toxicity Characteristic Leaching Procedure (TCLP) and adding toxicity constituent regulatory levels becomes effective. On that date waste material containing benzene, a natural component of crude oil, will be regulated as federal "hazardous waste" if benzene levels exceed the promulgated level of 500 parts per billion (ppb). Certain waste materials are excluded from this regulation including wastes from crude oil and natural gas exploration and production activities. However, liquid and solid wastes and sludges generated by crude oil and tank bottom reclaimers may not be exempted. Permitting under OCD rules does not necessarily mean your facility is EPA exempt.

If the waste stream from treating crude oil and tank bottoms by your facility contains benzene concentrations of greater than 500 ppb and if that waste is not exempted under EPA interpretation of the oil and gas exclusion, EPA will require that the waste stream be permitted and handled as hazardous waste. Additionally, if any portion of a common facility handling exempt exploration and production wastes is also considered to be treating, storing, or disposing of hazardous waste, then the entire common facility may be subject to EPA regulations which include provisions for substantial hydrogeologic investigations, corrective actions, and post-closure monitoring. There are civil and criminal penalties for failure to comply with "hazardous waste" regulations.

AM-Bett Oil Company, Inc.

September 19, 1990

Page -2-

Therefore the OCD strongly recommends that you contact and review your operations with a private consultant or attorney familiar with this new federal rule prior to September 25 to determine the impact of the new regulation at your facility, and for advice as to technical permitting requirements and your potential liability.

Currently, the State of New Mexico is taking action to notify President Bush, the USEPA, and the Department of Energy of the impact of this new rule, and is requesting implementation be delayed for at least six months while the issue is reexamined. However, the outcome of this appeal is far from certain. Enclosed with this letter is a copy of the letter to President Bush. You may also wish to contact members of the New Mexico Congressional delegation regarding this important matter.

If you have any questions you are urged to contact either myself at (505) 827-5812 or Roger Anderson of this office at 827-5884.

Sincerely,

A handwritten signature in cursive script, appearing to read "David G. Boyer".

David G. Boyer, Hydrogeologist  
Environmental Bureau Chief

DGB/sl

Enclosure

cc: NMOCD District Office



THE COMPLETE SERVICE LAB

2600 DUDLEY ROAD — KILGORE, TEXAS 75662 — 214/984-0551

Analytical Chemistry • Waste Treatment & Disposal • Environmental Equipment Sales

08/27/90

RECEIVED

'90 SEP 4 AM 10 10

Environmental Bureau NM Oil D.

PO Box 2088

Santa Fe, NM 87504

Sample Identification: #9007301445

Collected By: Anderson/Olson

Date & Time Taken: 07/30/90 1445

On Site Data: AM- Bett Treating Plant

Other:

Thief sample of sludge from bottom of third tank of 4 Tank Battery (30 from North) No water available

Lab Sample Number: 170082

Received: 08/03/90

Client: SNM1

PARAMETER	RESULTS	UNITS	TIME	DATE	METHOD	BY
Benzene	1,400,000	ppb	0800	08/22/90	EPA Method 8020	KB

THE FOLLOWING ANALYSES WERE PERFORMED ON THE EXTRACT OBTAINED USING THE NEW TCLP EP TOXICITY EXTRACTION PROCEDURE.

Silver	0.4	ppm	2115	08/21/90	EPA Method 7760	GK
Arsenic	0.06	ppm	1645	08/17/90	EPA Method 7060	GK
Barium	0.6	ppm	1715	08/20/90	EPA Method 7080	GK
Cadmium	0.1	ppm	1300	08/17/90	EPA Method 7130	CD
Chromium	0.1	ppm	0845	08/17/90	EPA Method 7190	CD
Mercury	0.05	ppm	1800	08/23/90	EPA Method 7470	GK
Lead	0.2	ppm	1830	08/21/90	EPA Method 7420	GK
Selenium	0.06	ppm	2230	08/17/90	EPA Method 7740	GK

Quality Assurance for the SET with Sample 170082

Sample #	Description	Result	Units	Dup/Std Value	Spk Conc.	Percent	Time	Date	By
Benzene									
	Blank	0.5	ppb				0800	08/22/90	KB
	Standard	50	ppb	50		115	0800	08/22/90	KB
170859	Duplicate	0.5	ppb	0.5		100	0800	08/22/90	KB
170859	Spike		ppb		50	112	0800	08/22/90	KB

Silver



2600 DUDLEY ROAD — KILGORE, TEXAS 75662 — 214/984-0551

Analytical Chemistry • Waste Treatment & Disposal • Equipment Sales

Quality Assurance for the SET with Sample 170082

Sample #	Description	Result	Units	Dup/Std Value	Spk Conc.	Percent	Time	Date	By
	Blank	0.4	mg/l				2115	08/21/90	GK
	Blank	0.03	mg/l				2115	08/21/90	GK
	Standard	.20	mg/l	.20		100	2115	08/21/90	GK
170554	Duplicate	0.03	ppm	0.03		100	2115	08/21/90	GK

Arsenic

	Blank	0.06	mg/l				1645	08/17/90	GK
	Blank	0.005	mg/l				1645	08/17/90	GK
	Standard	.101	mg/l	.100		101	1645	08/17/90	GK
170554	Duplicate	0.005	ppm	0.005		100	1645	08/17/90	GK
170554	Spike		ppm		.100	95	1645	08/17/90	GK
170481	Spike		mg/l		.100	92	1645	08/17/90	GK
170553	Spike		mg/l		.100	87	1645	08/17/90	GK
170557	Spike		mg/l		.100	87	1645	08/17/90	GK

Barium

	Blank	0.5	ppm				1715	08/20/90	GK
	Blank	0.6	ppm				1715	08/20/90	GK
	Standard	5.0	ppm	5.0		100	1715	08/20/90	GK
170554	Duplicate	2.2	ppm	3.4		143	1715	08/20/90	GK
170767	Duplicate	1.3	ppm	1.7		127	1715	08/20/90	GK
170767	Spike		ppm		4.0	94	1715	08/20/90	GK

Cadmium

	Blank	0.01	mg/l				1300	08/17/90	CD
	Blank	0.01	mg/l				1300	08/17/90	CD
	Blank	0.01	mg/l				1300	08/17/90	CD
	Blank	.4	mg/l				1300	08/17/90	CD
	Blank	0.01	mg/l				1300	08/17/90	CD
	Blank	0.01	mg/l				1300	08/17/90	CD
	Standard	.10	mg/l	.10		100	1300	08/17/90	CD
	Standard	.44	mg/l	.44		100	1300	08/17/90	CD
	Standard	1.1	mg/l	1.0		110	1300	08/17/90	CD
170085	Duplicate	.01	ppm	.01		100	1300	08/17/90	CD
170331	Duplicate	22	ppm	22		100	1300	08/17/90	CD
170479	Duplicate	.01	ppm	.02		167	1300	08/17/90	CD
170554	Duplicate	.01	ppm	.01		100	1300	08/17/90	CD
170613	Duplicate	4.0	ppm	1.3		202	1300	08/17/90	CD
170480	Duplicate	.01	mg/l	.01		100	1300	08/17/90	CD
170613	Spike		ppm		.97	96	1300	08/17/90	CD
170480	Spike		mg/l		.40	90	1300	08/17/90	CD
170085	Spike		mg/l		.40	110	1300	08/17/90	CD
170479	Spike		mg/l		.40	99	1300	08/17/90	CD
170554	Spike		mg/l		.40	102	1300	08/17/90	CD

Chromium

	Blank	0.6	ppm				0845	08/17/90	CD
--	-------	-----	-----	--	--	--	------	----------	----





2600 DUDLEY ROAD — KILGORE, TEXAS 75662 — 214/984-0551

Analytical Chemistry • Waste Treatment &amp; Disposal • Equipment Sales

## Quality Assurance for the SET with Sample 170082

Sample #	Description	Result	Units	Dup/Std Value	Spk Conc.	Percent	Time	Date	By
	Blank	(.05	mg/l				0845	08/17/90	CD
	Standard	1.0	ppm	1.0		100	0845	08/17/90	CD
	Standard	.49	ppm	.50		102	0845	08/17/90	CD
170554	Duplicate	(.05	ppm	(.05		100	0845	08/17/90	CD
170613	Duplicate	6.0	ppm	7.2		118	0845	08/17/90	CD
170554	Spike		mg/l		.80	109	0845	08/17/90	CD
Mercury									
	Blank	.005	ppm				1800	08/23/90	GK
	Blank	.004	ppm				1800	08/23/90	GK
	Blank	.003	ppm				1800	08/23/90	GK
	Standard	.010	ppm	.010		100	1800	08/23/90	GK
	Standard	.004	ppm	.005		122	1800	08/23/90	GK
170085	Duplicate	(.001	ppm	(.001		100	1800	08/23/90	GK
170554	Duplicate	(.001	ppm	(.001		100	1800	08/23/90	GK
170480	Duplicate	(.05	mg/l	(.05		100	1800	08/23/90	GK
170085	Spike		ppm		.010	106	1800	08/23/90	GK
170554	Spike		mg/l		.010	84	1800	08/23/90	GK
Lead									
	Blank	(.2	ppm				1830	08/21/90	GK
	Blank	(2	ppm				1830	08/21/90	GK
	Standard	3.1	ppm	2.8		110	1830	08/21/90	GK
	Standard	2.2	ppm	2.0		110	1830	08/21/90	GK
170767	Duplicate	(.2	ppm	(.2		100	1830	08/21/90	GK
170767	Spike		ppm		2.0	110	1830	08/21/90	GK
Selenium									
	Blank	(.005	ppm				2230	08/17/90	GK
	Blank	(.06	ppm				2230	08/17/90	GK
	Standard	.106	ppm	.100		106	2230	08/17/90	GK
170554	Duplicate	(.005	ppm	(.005		100	2230	08/17/90	GK
170553	Spike		mg/l		.100	108	2230	08/17/90	GK
170557	Spike		mg/l		.100	107	2230	08/17/90	GK

C. H. Whiteside, Ph.D., President



ENERGY, MINERALS AND NATURAL RESOURCES DEPARTMENT  
OIL CONSERVATION DIVISION

GARREY CARRUTHERS  
GOVERNOR

June 23, 1988

POST OFFICE BOX 2088  
STATE LAND OFFICE BUILDING  
SANTA FE, NEW MEXICO 87504  
(505) 827-5800

Am-Bett Oil Company, Inc.  
P. O. Box 1589  
Hobbs, New Mexico 88240

Gentlemen:

On January 15, 1988 I wrote you requesting that you obtain a \$25,000 Treating Plant Bond to replace the \$10,000 bond on file in this office.

To date a replacement bond has not been received in this office. Since it has been nearly six months since we requested this new bond, if we have not received this bond by July 15, 1988, we will be forced to set this for the next available examiner hearing in order that your treating plant permit may be cancelled.

Your immediate attention to this matter will be greatly appreciated.

Sincerely,

A handwritten signature in cursive script, appearing to read "Diane Richardson".

DIANE RICHARDSON  
Administrator  
Bonding Department



STATE OF NEW MEXICO

ENERGY, MINERALS AND NATURAL RESOURCES DEPARTMENT

OIL CONSERVATION DIVISION

GARREY CARRUTHERS  
GOVERNOR

January 13, 1988

POST OFFICE BOX 2088  
STATE LAND OFFICE BUILDING  
SANTA FE, NEW MEXICO 87504  
(505) 827-5800

Am-Bett Oil Company, Inc.  
P. O. Box 1589  
Hobbs, New Mexico 88240

Re: \$10,000 Treating Plant Bond  
Bond No. 1-925-821-5


Gentlemen:

In checking our records, I note that you have a \$10,000 Treating Plant Bond on file in this office. I am enclosing a copy of our Order No. R-8284 which states that all treating plant bonds must be replaced with \$25,000 bonds by January 1, 1988. To date, we have not received your replacement bond.

Since this is a violation of the Oil Conservation Division Rules and Regulations, we would appreciate your taking care of this matter immediately. Please advise me no later than January 28th as to when I may expect to receive your replacement bond.

Thank you.

Sincerely,

  
DIANA RICHARDSON  
Administrator  
Bonding Department

enclosure

OCD - Hobbs



STATE OF NEW MEXICO  
ENERGY AND MINERALS DEPARTMENT  
OIL CONSERVATION DIVISION

BRUCE KING  
GOVERNOR  
LARRY KEHOE  
SECRETARY

March 19, 1982

POST OFFICE BOX 2088  
STATE LAND OFFICE BUILDING  
SANTA FE, NEW MEXICO 87501  
(505) 827-2434

The Ohio Casualty Group  
Suite 24, Republic Square  
5555 Montgomery Blvd., N.E.  
Albuquerque, New Mexico 87109

Attention: William C. Slater, Jr.

Re: \$10,000 Treating Plant Bond  
No. 1-925-821-5, Am-Bett Oil  
Company, Inc.

Dear Mr. Slater:

We are in receipt of your letter of March 17  
requesting that we disregard your letter requesting  
cancellation of the above-referenced bond.

Since this bond had not yet been cancelled,  
we will consider it in full force and effect.

Sincerely,

JOE D. RAMEY,  
Director

dr/

cc: Oil Conservation Division  
Hobbs, New Mexico



# The Ohio Casualty Group of Insurance Companies

BRANCH OFFICE: Suite 24 Republic Square, 5555 Montgomery Blvd. N.E., Albuquerque, New Mexico 87109 - Telephone: 505/883-8883

WILLIAM C. SLATER, JR., *Bond Manager*

March 17, 1982

State of New Mexico  
Energy & Minerals Dept.  
Oil Conservation District  
P.O. Box 2088 State Land Office Bldg.  
Santa Fe, New Mexico 87501

ATTN: Ms. Diane Richardson - Administrative Secretary - Legal Dept.

RE: Bond #1-925-821-5  
(Leavell Ins. Agcy.)

Am-Bett Oil Co., Inc.  
Hobbs, New Mexico.

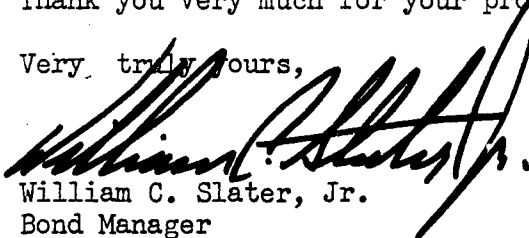
Gentlemen:

We wrote requesting cancellation of the above captioned bond. We have been asked to reinstate the bond and would like you to disregard our request to cancel.

We would appreciate verification of reinstatement by return mail to our office.

Thank you very much for your prompt attention to this matter.

Very truly yours,



William C. Slater, Jr.  
Bond Manager

WCS/am



*Deane*

February 5, 1982


Oil Conservation Commission  
P. O. Box 1980  
Hobbs, New Mexico

Mr. Jerry Sexton,

This is notification that Am-Bett Oil Company is currently in the process of reactivating the necessary bond with Ohio Casualty Corporation which was the previous bonding company. We have been assured by Mr. Carroll Leavell, Leavell Insurance Agency, Jal, New Mexico that it will be approximately a week for processing.

Your understanding is appreciated.

Sincerely,  
*Cliff Strasner*  
Cliff Strasner







STATE OF NEW MEXICO  
ENERGY AND MINERALS DEPARTMENT  
OIL CONSERVATION DIVISION

July 13, 1981

BRUCE KING  
GOVERNOR  
LARRY KEHOE  
SECRETARY

POST OFFICE BOX 2088  
STATE LAND OFFICE BUILDING  
SANTA FE, NEW MEXICO 87501  
(505) 827-2434

Mr. William C. Slater, Jr.  
Bond Manager  
The Ohio Casualty Group  
Suite 24 Republic Square  
5555 Montgomery Blvd., N.E.  
Albuquerque, New Mexico 87109

Re: \$10,000 Treating Plant Bond  
No. 1-925-821-5, Am-Bett Oil  
Co., Inc.

Dear Mr. Slater:

I have checked with our Hobbs district office again this date regarding the cancellation of the above-referenced bond. They have advised me that the location was not cleaned up and they have so advised Am-Bett.

Just as soon as this is taken care of, we will proceed with the cancellation of the bond.

Sincerely,


(Ms.) DIANE RICHARDSON  
Administrative Secretary  
Legal Department

dr/



# The Ohio Casualty Group of Insurance Companies

BRANCH OFFICE: Suite 24 Republic Square, 5555 Montgomery Blvd. N.E., Albuquerque, New Mexico 87109 Telephone: 845-8883



WILLIAM C. SLATER, JR., Bond Manager

July 7, 1981

State of New Mexico  
Energy & Minerals Dept.  
Oil Conservation District  
P.O. Box 2088 State Land Office Bldg.  
Santa Fe, New Mexico

ATTN: Ms. Diane Richardson - Administrative Secretary - Legal Dept.

RE: Bond #1-925-821-5 - \$10,000 Treating Plant Bond  
Am-Bett Oil Co., Inc.

Dear Ms. Richardson:

On May 8th, 1981 you sent me a letter notifying me that you had received my notice of cancelation for the above bond. At that time you also notified me that your Hobbs district office could not check the location due to heavy rains in the area. I would appreciate it very much if you notify me wheather or not they have had a chance to check the location, and release this bond.

Thank you for your assistance, and I will Look forward to your reply.

Very truly yours,

  
William C. Slater, Jr.  
Bond Manager

WCS/am



STATE OF NEW MEXICO  
ENERGY AND MINERALS DEPARTMENT  
OIL CONSERVATION DIVISION

BRUCE KING  
GOVERNOR

LARRY KEHOE  
SECRETARY

May 8, 1981

POST OFFICE BOX 2088  
STATE LAND OFFICE BUILDING  
SANTA FE, NEW MEXICO 87501  
(505) 827-2434

The Ohio Casualty Group  
5555 Montgomery, N.E.  
Albuquerque, New Mexico 87109

Attention: Mr. William C. Slaton, Jr.

Re: \$10,000 Treating Plant Bond  
Am-Bett Oil Co. Inc.,  
Principal, Bond No. 1-925-821-5

Dear Mr. Slaton:

We are in receipt of your letter of April 13th requesting cancellation of the above-referenced bond. Our Hobbs district office has advised me that they have been unable to check the location due to heavy rains in the area.

Just as soon as I receive their approval, I will proceed with the cancellation of this bond.


Sincerely,

(Ms.) DIANE RICHARDSON  
Administrative Secretary  
Legal Department

dr/

April 13, 1981

Oil Conservation Division  
P.O. Box 2088  
Santa Fe, New Mexico 87503



ATTN: Joe Raney

RE: Bond #1-925-821-5  
(Leavell Insurance Agcy.)

Am-Bett Oil Co., Inc.  
Hobbs, New Mexico

Gentlemen:

We would like to cancel the above captioned Treating Plant Bond and terminate our liability under the provisions of the bond from which calls for sixty days notice to your office.

We would appreciate verification of this cancellation by return mail to our office.

Thank you very much for your prompt attention to this matter.

Very truly yours,

William C. Slater, Jr.  
Bond Manager

WCS/am

2nd REQUEST  
MAY WE HAVE A REPLY?



# The Ohio Casualty Group of Insurance Companies

BRANCH OFFICE: Suite 24 Republic Square, 5555 Montgomery Blvd. N.E., Albuquerque, New Mexico 87109 - Telephone: 505/883-8883

RECEIVED

WILLIAM C. SLATER, JR., Bond Manager

APR 13 1981  
April 13, 1981

OIL CONSERVATION DIVISION  
SANTA FE

Oil Conservation Division  
P.O. Box 2088  
Santa Fe, New Mexico 87503

ATTN: Joe Raney

RE: Bond #1-925-821-5      Am-Bett Oil Co., Inc.  
(Leavell Insurance Agcy.)      Hobbs, New Mexico


Gentlemen:

We would like to cancel the above captioned Treating Plant Bond and terminate our liability under the provisions of the bond from which calls for sixty days notice to your office.

We would appreciate verification of this cancellation by return mail to our office.

Thank you very much for your prompt attention to this matter.

Very truly yours,

  
William C. Slater, Jr.  
Bond Manager

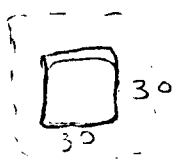
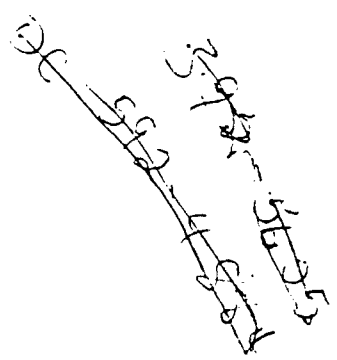

WCS/am

*Melba will  
advise if ok to  
cancel  
4-20-81*

# AM-B&H Oil Inc.

10/6/78

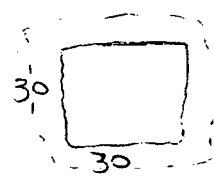
Carbon Plant



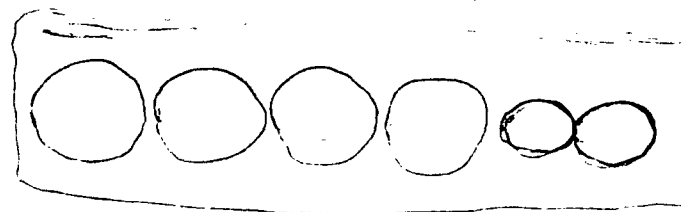
3 ft deep -  
North 2 ft BS & Oil  
approx 300 ft South  
of AM-B&H Building

Pumping well.  
Shell #8  
3-21-37 approx 150 ft South.

Post  
11/31/79



approx 4 ft deep  
with 2 ft BS & oil in it.



AM-B&H Oil Inc.  
F SE/4 - NW/4  
3-21-37

D.P. + is cache  
(30x30x2) (30x30x2)

Location & Facility in good condition fenced & taken care of  
approx 5 mile North of Bureau  
No water well in area  
cf. rest dwelling approx 1 mile SW  
Sh 14 NW/4 3rd 3 T21 R37

Box  
1589  
Hobbs





## OIL CONSERVATION COMMISSION

STATE OF NEW MEXICO  
P. O. BOX 2088 - SANTA FE  
87501



DIRECTOR  
JOE D. RAMEY

LAND COMMISSIONER  
PHIL R. LUCERO

STATE GEOLOGIST  
EMERY C. ARNOLD

June 2, 1977

Am-Bett Oil Company, Inc.  
P. O. Box 1589  
Hobbs, New Mexico 88240

Re: \$10,000 Treating Plant Bond,  
Am-Bett Oil, Co., Inc.,  
Principal, Ohio Casualty  
Insurance Company, Surety,  
Bond No. 1-925-821-5

Gentlemen:

The Oil Conservation Commission hereby approves the  
above-captioned Treating Plant Bond.

Very truly yours,

JOE D. RAMEY  
Secretary-Director

JDR/WEA/og

cc: Oil Conservation Commission  
Artesia, Aztec, Hobbs



May 16, 1977

New Mexico Oil Conservation Commission  
P. O. Box 2088  
Santa Fe, New Mexico 87501

Dear Sir:

Enclosed is Bond No. 1-925-821-5 on behalf of  
Am-Bett Oil Company, Inc.. Am-Bett Oil Company, Inc.  
has been approved for operation of an oil-treating  
plant under Commission Order No. R5411.

Very truly yours,

A handwritten signature in cursive script that reads "M. Richard Amerson".

M. Richard Amerson, President

MRA:bs

Enclosure

F

30-025-34617

6

34430

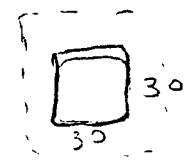


14

35225

Am-Beth Oil Inc.

10/6/78

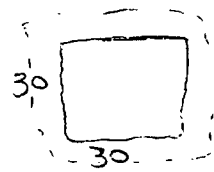
Carbon Plant




3 ft deep -  
with 2 ft BS & Oil.  
approx 300 ft South  
of AM-Beth Battery

Pumping well.  
Shell #8  
3-21-37 approx 150 ft South.

Post  
1/3/79



approx 4 ft deep  
with 2 ft BS & Oil in it.



Am-Beth Oil Inc  
SE 1/4 - NW 1/4  
3-21-37

D Pit is cache

(30x30x2) (30x30x2)

Location & Facility in good condition fenced & taken care of  
approx 5 mile North of Eunice  
No water well in area  
closest dwelling approx 1 mile SW

Sk 14 NW 1/4 3-21-37 T21 R37

Box  
1589  
Hobbs

THE REPRODUCTION OF  
THE  
FOLLOWING  
DOCUMENT(S)  
CANNOT BE IMPROVED  
DUE TO  
THE CONDITION OF  
THE ORIGINAL

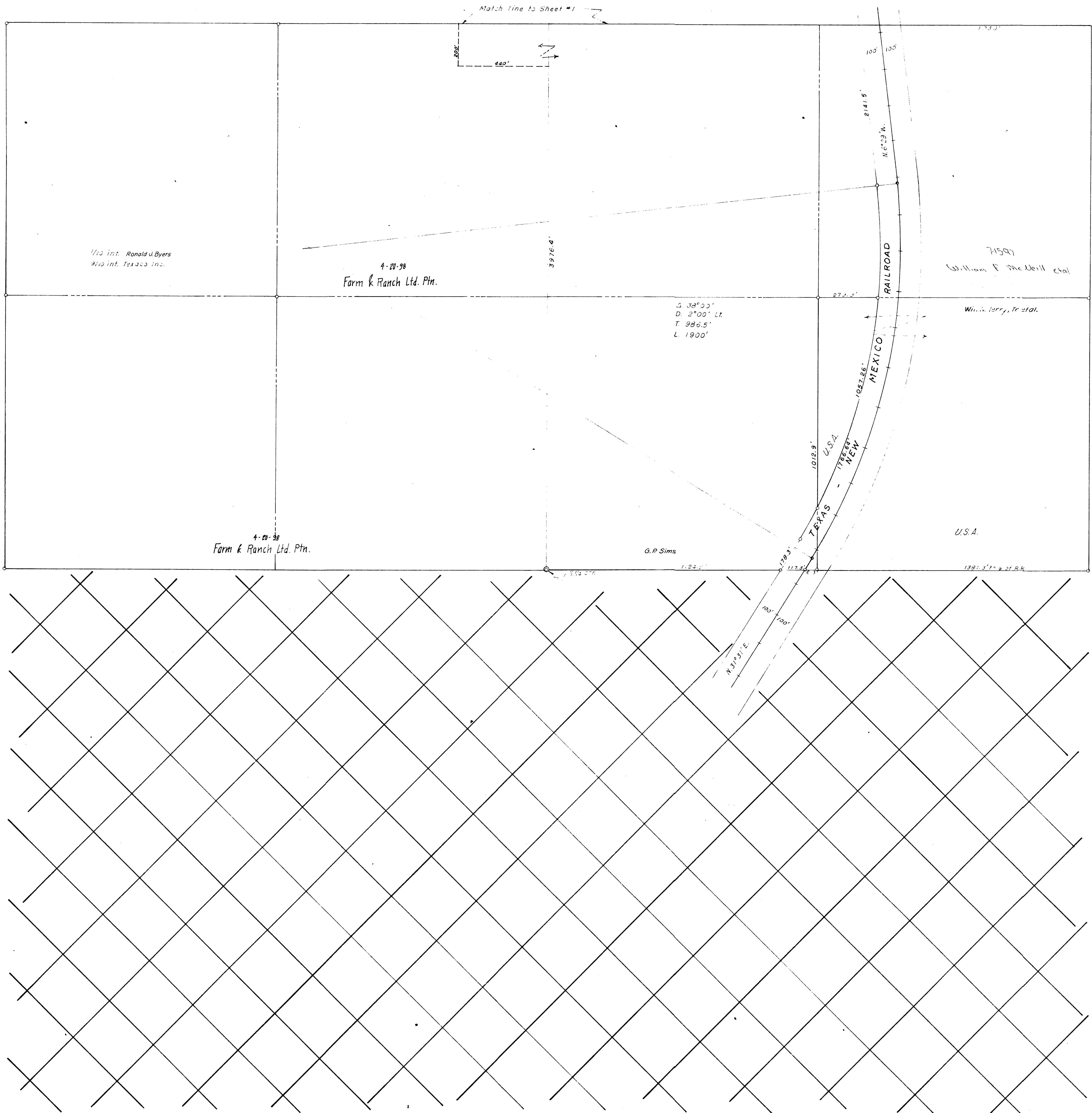


8-217 03

Sheet # 1 of 2

Scale 1" = 200'

THE REPRODUCTION OF  
THE  
FOLLOWING  
DOCUMENT ( S )  
CANNOT BE IMPROVED  
DUE TO  
THE CONDITION OF  
THE ORIGINAL



8- 217 03

Sheet 2 of 2

Scale 1" = 200'



DISTRICT I  
P.O. Box 1980, Hobbs, NM 88241-1980

DISTRICT II  
P.O. Drawer DD, Artesia, NM 88211-0719

DISTRICT III  
1000 Rio Brazos Rd, Aztec, NM 87410

State of New Mexico  
Energy, Minerals and Natural Resources Department

OIL CONSERVATION DIVISION  
RECEIVED

Form C-118  
Revised 4-1-91  
Sheet 1

OIL CONSERVATION DIVISION  
P.O. Box 2088

Santa Fe, New Mexico 87504-2088

TREATING PLANT OPERATOR'S MONTHLY REPORT

Submit 2 copies to appropriate  
District Office by 15th of next  
succeeding month.

Report of AM-BETT OIL CO., INC.

Month & year JUNE, 1991

Address P.O. DRAWER 1589 HOBBS, N.M. 88241

TOTAL STOCKS PIPELINE OIL BEGINNING OF MONTH (Attach additional sheets if necessary)		
PLANT NAME	LOCATION	BARRELS
EUNICE TREATER PLANT	SE/4 NW/4 3-21-37	
TOTAL ALL PLANTS		79
TOTAL PIPELINE OIL RECOVERED (Attach additional sheets if necessary)		
PLANT NAME	LOCATION	BARRELS
EUNICE TREATER PLANT	SE/4 NW/4 3-21-37	745
TOTAL ALL PLANTS		745
DELIVERIES PIPELINE OIL (Attach additional sheets if necessary)		
FROM	TO	BARRELS
EUNICE TREATER PLANT	OLD LOCO OIL	312
TOTAL ALL PLANTS		312
TOTAL STOCKS PIPELINE OIL END OF MONTH (Attach additional sheets if necessary)		
PLANT NAME	LOCATION	BARRELS
EUNICE TREATER PLANT	SE/4 NW/4 3-21-37	512
TOTAL ALL PLANTS		512

I hereby certify that this report is true and complete to the best of my knowledge and belief.

(Signature)  
Signature

CECIL STRASNER - PRESIDENT  
Printed Name & Title

7-23-91  
Date

393-5878  
Telephone No.

111

111  
111

OIL CONSERVATION DIVISION

P.O. Box 2088  
Santa Fe, New Mexico 87504-2088

PIPELINE QUALITY OIL RECOVERED BY TREATING PLANTS

PERMIT NUMBER	LEASE OPERATOR	LEASE NAME	GROSS VOLUME SEDIMENT OIL	NET BBLs. P.L. OIL RECOVERED
H-14296	SONNY'S	SONNY'S SWD	500	380
H-14375	✓	✓	<u>500</u> 1000	<u>365</u> 745

100-100000

100-100000

100-100000

100-100000

TREATING PLANT OPERATOR'S MONTHLY REPORT

Report of AM-BETT OIL CO., INC. Month of AUGUST, 1990  
Address 915 P.O. DRAWER 1589 HOBBS NEW MEXICO 88241  
(Street) (City) (State)

90 SEP 28 AM 9 42

TOTAL STOCKS PIPELINE OIL BEGINNING OF MONTH (Attach additional sheets if necessary)		
PLANT NAME	LOCATION	BARRELS
Eunice Treater Plant #1	SE/4 NW/4 3-21-37	12
Eunice Treater Plant #2	SE/4 NW/4 3-20-37	67
TOTAL ALL PLANTS		79
TOTAL PIPELINE OIL RECOVERED (Attach additional sheets if necessary)		
PLANT NAME	LOCATION	BARRELS
TOTAL ALL PLANTS		
DELIVERIES PIPELINE OIL (Attach additional sheets if necessary)		
FROM	TO	BARRELS
TOTAL ALL PLANTS		
TOTAL STOCKS PIPELINE OIL END OF MONTH (Attach additional sheets if necessary)		
PLANT NAME	LOCATION	BARRELS
Eunice Treater Plant #1	SE/4 NW/4 3-21-37	12
Eunice Treater Plant #2	SE/4 NW/4 3-20-37	67
TOTAL ALL PLANTS		79

I hereby certify that this report is true and complete to the best of my knowledge and belief.

NAME OF TREATING PLANT OPERATOR AM-BETT OIL CO., INC.  
By Cecil R. Strasner CECIL R. STRASNER Title PRESIDENT Date SEPT. 26, 1990

RECEIVED

SEP 26 1990

CCD  
ROLES OFFICE



TREATING PLANT OPERATOR'S MONTHLY REPORT

OIL CONSERVATION DIVISION

RECEIVED

Report of AM-Bett Oil Co., Inc. Month of July, 1990

Address PO Drawer 1589 '90 AUG 30 AM 10 10 Hobbs NM 88240  
(Street) (City) (State)

TOTAL STOCKS PIPELINE OIL BEGINNING OF MONTH (Attach additional sheets if necessary)		
PLANT NAME	LOCATION	BARRELS
Eunice Treater Plant #1	SE/4 NW/4 3-21-37	12
Eunice Treater Plant #2	SE/4 NW/4 3-20-37	67
TOTAL ALL PLANTS		79
TOTAL PIPELINE OIL RECOVERED (Attach additional sheets if necessary)		
PLANT NAME	LOCATION	BARRELS
TOTAL ALL PLANTS		
DELIVERIES PIPELINE OIL (Attach additional sheets if necessary)		
FROM	TO	BARRELS
TOTAL ALL PLANTS		
TOTAL STOCKS PIPELINE OIL END OF MONTH (Attach additional sheets if necessary)		
PLANT NAME	LOCATION	BARRELS
Eunice Treater Plant #1	SE/4 NW/4 3-21-37	12
Eunice Treater Plant #2	SE/4 NM/4 3-20-37	67
TOTAL ALL PLANTS		79

I hereby certify that this report is true and complete to the best of my knowledge and belief.

NAME OF TREATING PLANT OPERATOR \_\_\_\_\_

By Carl R. Starnes Title President Date 8/27/90

TREATING PLANT OPERATOR'S MONTHLY REPORT

Report of AM-BETT OIL CO., INC. Month of JUNE, 1990  
Address P. O. DRAWER 1589 HOBBS NEW MEXICO 88241  
(Street) (City) (State)

TOTAL STOCKS PIPELINE OIL BEGINNING OF MONTH (Attach additional sheets if necessary)		
PLANT NAME	LOCATION	BARRELS
Eunice Treater Plant #1	SE/4 NW/4 3-21-37	12
Eunice Treater Plant #2	SE/4 NW/4 3-20-37	67
TOTAL ALL PLANTS		79
TOTAL PIPELINE OIL RECOVERED (Attach additional sheets if necessary)		
PLANT NAME	LOCATION	BARRELS
TOTAL ALL PLANTS		
DELIVERIES PIPELINE OIL (Attach additional sheets if necessary)		
FROM	TO	BARRELS
TOTAL ALL PLANTS		
TOTAL STOCKS PIPELINE OIL END OF MONTH (Attach additional sheets if necessary)		
PLANT NAME	LOCATION	BARRELS
Eunice Treater Plant #1	SE/4 NW/4 3-21-37	12
Eunice Treater Plant #2	SE/4 NW/4 3-20-37	67
TOTAL ALL PLANTS		79

I hereby certify that this report is true and complete to the best of my knowledge and belief.

NAME OF TREATING PLANT OPERATOR AM-BETT OIL CO., INC.  
By Cecil R. Strasner CECIL R. STRASNER Title PRESIDENT Date JULY 24, 1990

RECEIVED

JUL 25 1990

OCD  
HOBBS OFFICE

TREATING PLANT OPERATOR'S MONTHLY REPORT  
RECEIVED

Report of AM-BETT OIL CO., INC. Date of MAY, 1990  
Address P. O. DRAWER 1589 HOBBBS NEW MEXICO 88241  
(Street) (City) (State)

TOTAL STOCKS PIPELINE OIL BEGINNING OF MONTH (Attach additional sheets if necessary)		
PLANT NAME	LOCATION	BARRELS
Eunice Treater Plant #1	SE/4 NW/4 3-21-37	12
Eunice Treater Plant #2	SE/4 NW/4 3-20-37	67
TOTAL ALL PLANTS		79
TOTAL PIPELINE OIL RECOVERED (Attach additional sheets if necessary)		
PLANT NAME	LOCATION	BARRELS
TOTAL ALL PLANTS		
DELIVERIES PIPELINE OIL (Attach additional sheets if necessary)		
FROM	TO	BARRELS
TOTAL ALL PLANTS		
TOTAL STOCKS PIPELINE OIL END OF MONTH (Attach additional sheets if necessary)		
PLANT NAME	LOCATION	BARRELS
Eunice Treater Plant #1	SE/4 NW/4 3-21-37	12
Eunice Treater Plant #2	SE/4 NW/4 3-20-37	67
TOTAL ALL PLANTS		79

I hereby certify that this report is true and complete to the best of my knowledge and belief.

NAME OF TREATING PLANT OPERATOR AM-BETT OIL CO., INC.  
By CECIL R. STRASNER Title PRESIDENT Date 6/25/90

15-11-1964

**RECEIVED**

**JUN 29 1990**

CO.  
HOBBS OFFICE

TREATING PLANT OPERATOR'S MONTHLY REPORT

Report of AM-BETT OIL CO., INC. Month of APRIL, 1990  
Address P. O. DRAWER 1589 HOBBS NEW MEXICO 88241  
(Street) (City) (State)

TOTAL STOCKS PIPELINE OIL BEGINNING OF MONTH (Attach additional sheets if necessary)

PLANT NAME	LOCATION	BARRELS
Eunice Treater Plant #1	SE/4 NW/4 3-21-37	12
Eunice Treater Plant #2	SE/4 NW/4 3-20-37	29
TOTAL ALL PLANTS		41

TOTAL PIPELINE OIL RECOVERED (Attach additional sheets if necessary)

PLANT NAME	LOCATION	BARRELS
Eunice Treater Plant #2	SE/4 NW/4 3-20-37	38
TOTAL ALL PLANTS		38

DELIVERIES PIPELINE OIL (Attach additional sheets if necessary)

FROM	TO	BARRELS
TOTAL ALL PLANTS		-0-

TOTAL STOCKS PIPELINE OIL END OF MONTH (Attach additional sheets if necessary)

PLANT NAME	LOCATION	BARRELS
Eunice Treater Plant #1	SE/4 NW/4 3-21-37	12
Eunice Treater Plant #2	SE/4 NW/4 3-20-37	67
TOTAL ALL PLANTS		79

I hereby certify that this report is true and complete to the best of my knowledge and belief.

NAME OF TREATING PLANT OPERATOR AM-BETT OIL CO., INC.  
Cecil R. Strasner Title President Date May 24, 1990

TREATING PLANT OPERATOR'S MONTHLY REPORT

Report of AM-BETT OIL CO., INC. Month of MARCH, 1990  
Address P. O. DRAWER 1589 HOBBS NEW MEXICO 88240  
(Street) (City) (State)

TOTAL STOCKS PIPELINE OIL BEGINNING OF MONTH (Attach additional sheets if necessary)

PLANT NAME	LOCATION	BARRELS
Eunice Treater Plant #1	SE/4 NW/4 3-21-37	66
Eunice Treater Plant #2	SE/4 NW/4 3-20-37	29
TOTAL ALL PLANTS		95

TOTAL PIPELINE OIL RECOVERED (Attach additional sheets if necessary)

PLANT NAME	LOCATION	BARRELS
TOTAL ALL PLANTS		-0-

DELIVERIES PIPELINE OIL (Attach additional sheets if necessary)

FROM	TO	BARRELS
Eunice Treater Plant #1	Jadco Purchasing Corp. (trucking)	54
TOTAL ALL PLANTS		54

TOTAL STOCKS PIPELINE OIL END OF MONTH (Attach additional sheets if necessary)

PLANT NAME	LOCATION	BARRELS
Eunice Treater Plant #1	SE/4 NW/4 3-21-37	12
Eunice Treater Plant #2	SE/4 NW/4 3-20-37	29
TOTAL ALL PLANTS		41

I hereby certify that this report is true and complete to the best of my knowledge and belief.

NAME OF TREATING PLANT OPERATOR AM-BETT OIL CO., INC.  
Cecil R. Strasner Title President Date 4/25/90



TREATING PLANT OPERATOR'S MONTHLY REPORT

Report of AM-BETT OIL CO., INC. Month of FEBRUARY, 1990

Address P. O. DRAWER 1589 HOBBS NEW MEXICO 88241  
(Street) (City) (State)

TOTAL STOCKS PIPELINE OIL BEGINNING OF MONTH (Attach additional sheets if necessary)		
PLANT NAME	LOCATION	BARRELS
Eunice Treater Plant #1	SE/4 NW/4 3-21-37	66
Eunice Treater Plant #2	SE/4 NW/4 3-20-37	29
TOTAL ALL PLANTS		95
TOTAL PIPELINE OIL RECOVERED (Attach additional sheets if necessary)		
PLANT NAME	LOCATION	BARRELS
TOTAL ALL PLANTS		0
DELIVERIES PIPELINE OIL (Attach additional sheets if necessary)		
FROM	TO	BARRELS
TOTAL ALL PLANTS		0
TOTAL STOCKS PIPELINE OIL END OF MONTH (Attach additional sheets if necessary)		
PLANT NAME	LOCATION	BARRELS
Eunice Treater Plant #1	SE/4 NW/4 3-21-37	66
Eunice Treater Plant #2	SE/4 NW/4 3-20-37	29
TOTAL ALL PLANTS		95

I hereby certify that this report is true and complete to the best of my knowledge and belief.

NAME OF TREATING PLANT OPERATOR AM-BETT OIL CO., INC.

By Cecil R. Strasner Cecil R. Strasner Title President Date Mar. 26, 1990

TREATING PLANT OPERATOR'S MONTHLY REPORT

Report of AM-BETT OIL CO., INC. Month of JANUARY, 1990  
Address P. O. DRAWER 1589 HOBBS NM 88241  
(Street) (City) (State)

TOTAL STOCKS PIPELINE OIL BEGINNING OF MONTH (Attach additional sheets if necessary)		
PLANT NAME	LOCATION	BARRELS
Eunice Treater Plant #1	SE/4 NW/4 3-21-37	66
Eunice Treater Plant #2	SE/4 NW/4 3-20-37	29
TOTAL ALL PLANTS		95
TOTAL PIPELINE OIL RECOVERED (Attach additional sheets if necessary)		
PLANT NAME	LOCATION	BARRELS
TOTAL ALL PLANTS		0
DELIVERIES PIPELINE OIL (Attach additional sheets if necessary)		
FROM	TO	BARRELS
TOTAL ALL PLANTS		0
TOTAL STOCKS PIPELINE OIL END OF MONTH (Attach additional sheets if necessary)		
PLANT NAME	LOCATION	BARRELS
Eunice Treater Plant #1	SE/4 NW/4 3-21-37	66
Eunice Treater Plant #2	SE/4 NW/4 3-20-37	29
TOTAL ALL PLANTS		95

I hereby certify that this report is true and complete to the best of my knowledge and belief.

NAME OF TREATING PLANT OPERATOR AM-BETT OIL CO. INC.  
Cecil R. Strasner Title President Date 2/28/90