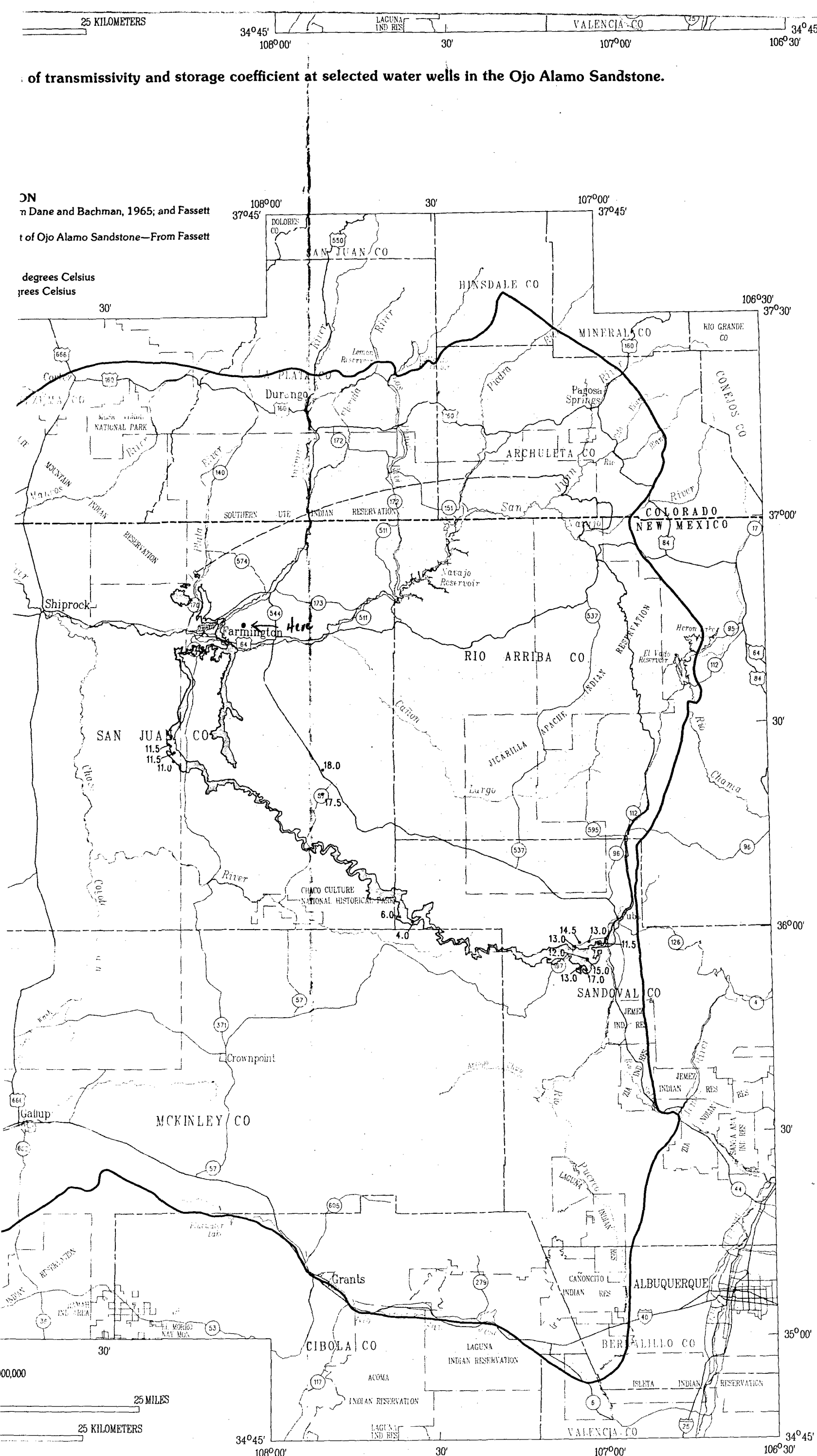


UIC-1 - 5

**Application for
PERMITS,
RENEWALS, &
MODS**

ORIGINAL MAP



Temperature of water from selected water wells and springs in the Ojo Alamo Sandstone.

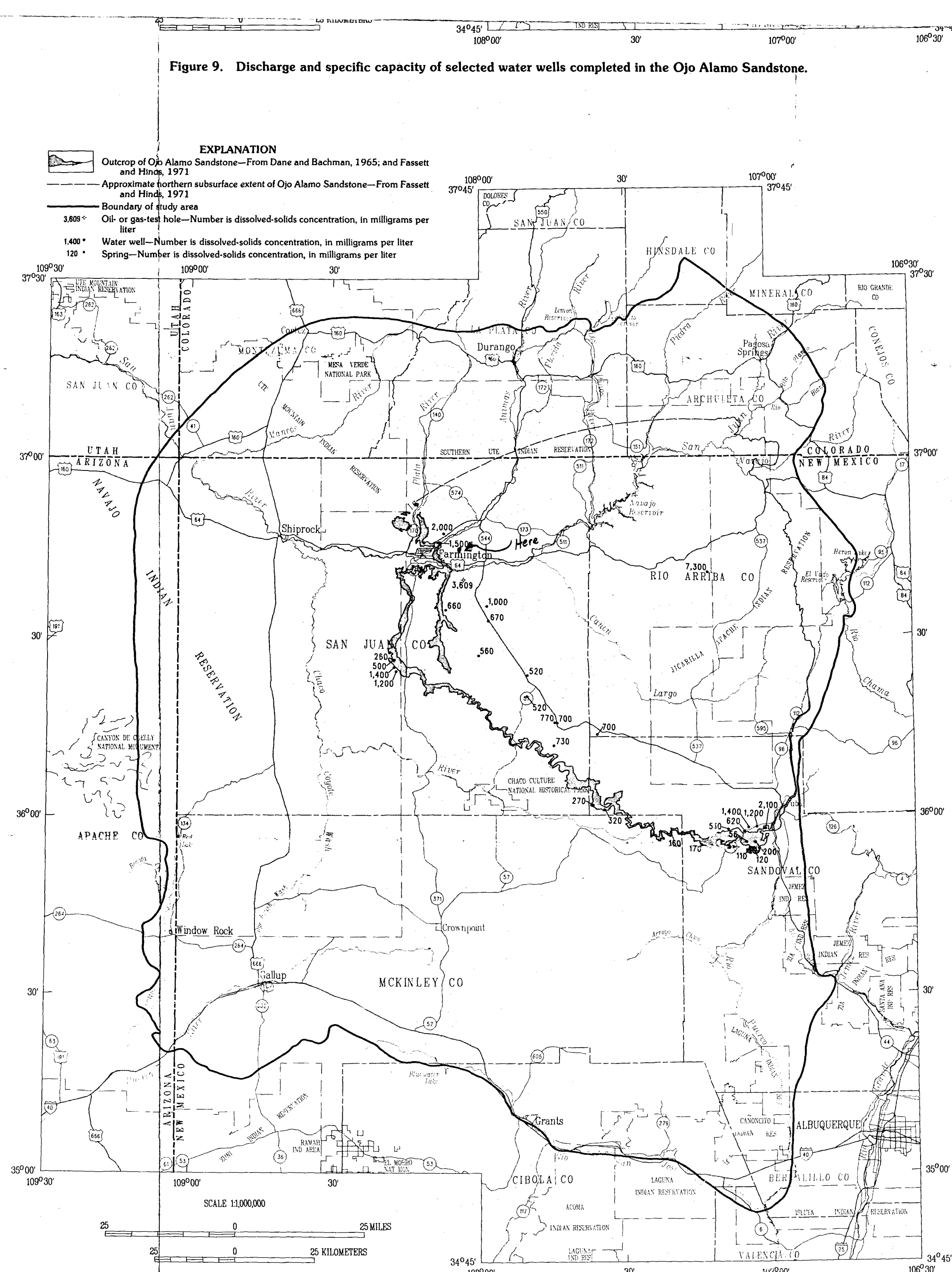


Figure 12. Concentration of dissolved solids in water from selected water wells, springs, and one oil- or gas-test hole completed in the Ojo Alamo Sandstone.

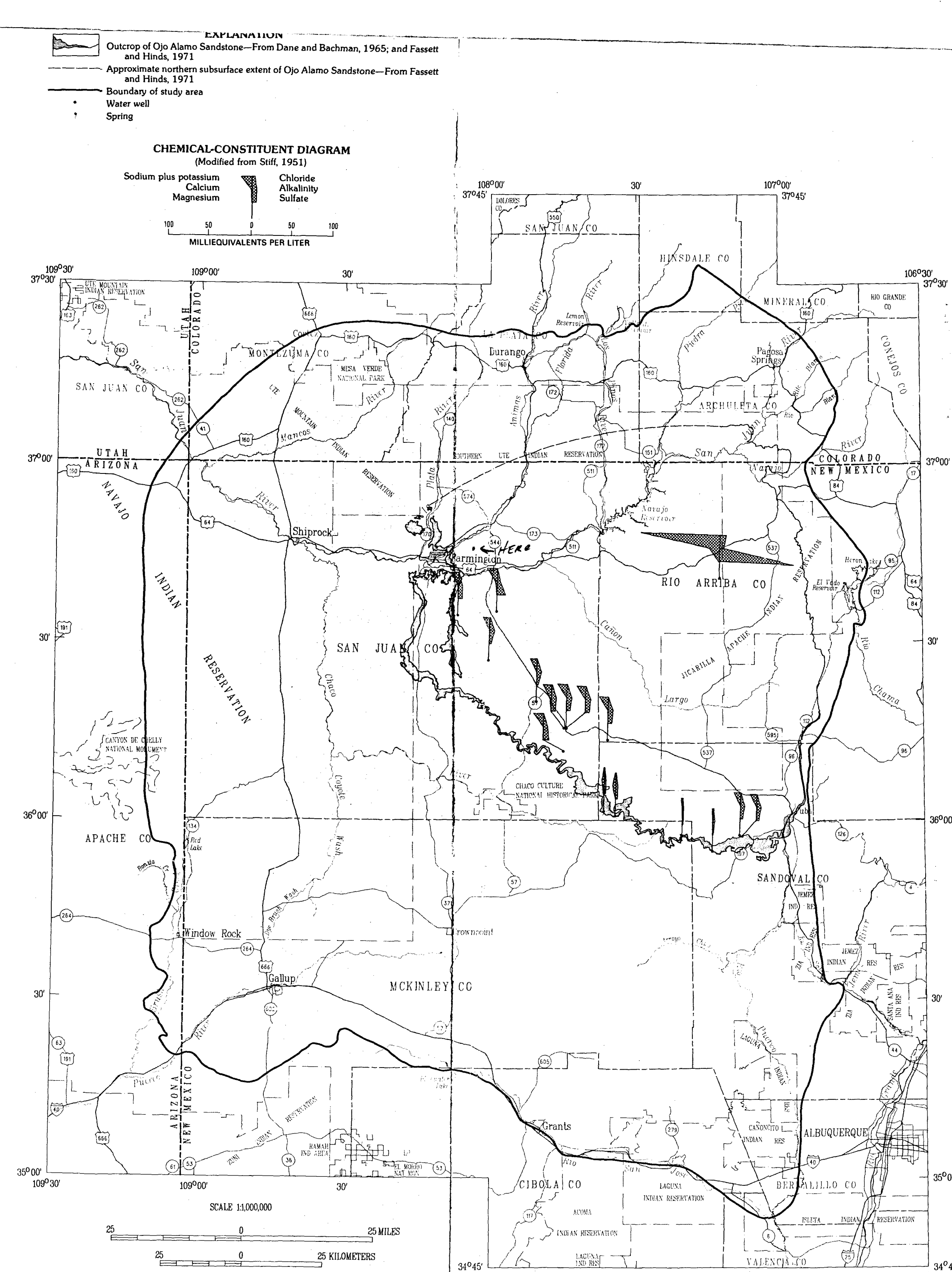


Figure 13. Chemical-constituent diagrams of water from selected water wells and springs in the Ojo Alamo Sandstone.

HYDROGEOLOGY OF THE OJO ALAMO SANDSTONE IN THE SAN JUAN STRUCTURAL BASIN, NEW MEXICO, COLORADO, ARIZONA, AND UTAH

By
 Condé R. Thorn, Gary W. Levings, Steven D. Craig, William L. Dam, and John Michael Kernodle
 1990