

OIL CONSERVATION COMMISSION

BOX 2045

HOBBS, NEW MEXICO

DATE 1/17/55

MR. W. B. MACEY
OIL CONSERVATION COMMISSION
BOX 871
SANTA FE, NEW MEXICO

RE:
PROPOSED NSP 89
PROPOSED NSL

Dear Mr. Macey:

I have examined the application dated 1-4-55
for the F. J. Danglade Barnie Currie 1-Q 6-21-37
Operator Lease and Well No. S-T-R

and my recommendations are as follows:

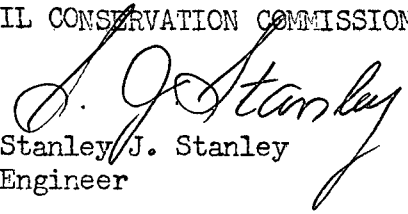
OK-RFM

OK-SJS

hs

Yours very truly,

OIL CONSERVATION COMMISSION


Stanley J. Stanley
Engineer

OK
cc: OCC 1/13/55
NSP-89
due: 2/4/55
F. J. DANGLADE

Box 875

LOVINGTON, NEW MEXICO

MAIN OFFICE OCC

1955 JAN 5 AM 8:25

4 January 1955

Re: Request for Non-Standard
Proration Unit - Eumont
Gas Pool - SW¼ Sec. 6-21S-37E
Lea County, New Mexico

New Mexico Oil Conservation Commission
Attention: Mr. W. B. Macey, Secretary-Director
Box 871
Santa Fe, New Mexico

Gentlemen:

In accordance with Order No. R-520, the undersigned hereby requests a non-standard proration unit consisting of 160 acres covering the above described tract of land.


A gas well, completed in the Queen Sand in open hole from 3470' - 3660', known as the F. J. Dangler No. 1-Q - Bernie Currie has estimated open flow of 3,400 MCF per day. Said well was completed on 23 December 1954.

The request for 160 acre gas proration unit is in accordance with the Commission Rules and Regulations and it is requested that the Commission grant the formation of this unit.

A copy of this letter together with a copy of the plat indicating surrounding ownership is being sent via registered mail to each offset operator whose name appears below.

I kindly request that I be notified of your action in this matter after the limitation period as prescribed under Rule 3 - Order No. R-520 in "Special Rules and Regulations for the Eumont Gas Pool."

Yours very truly,

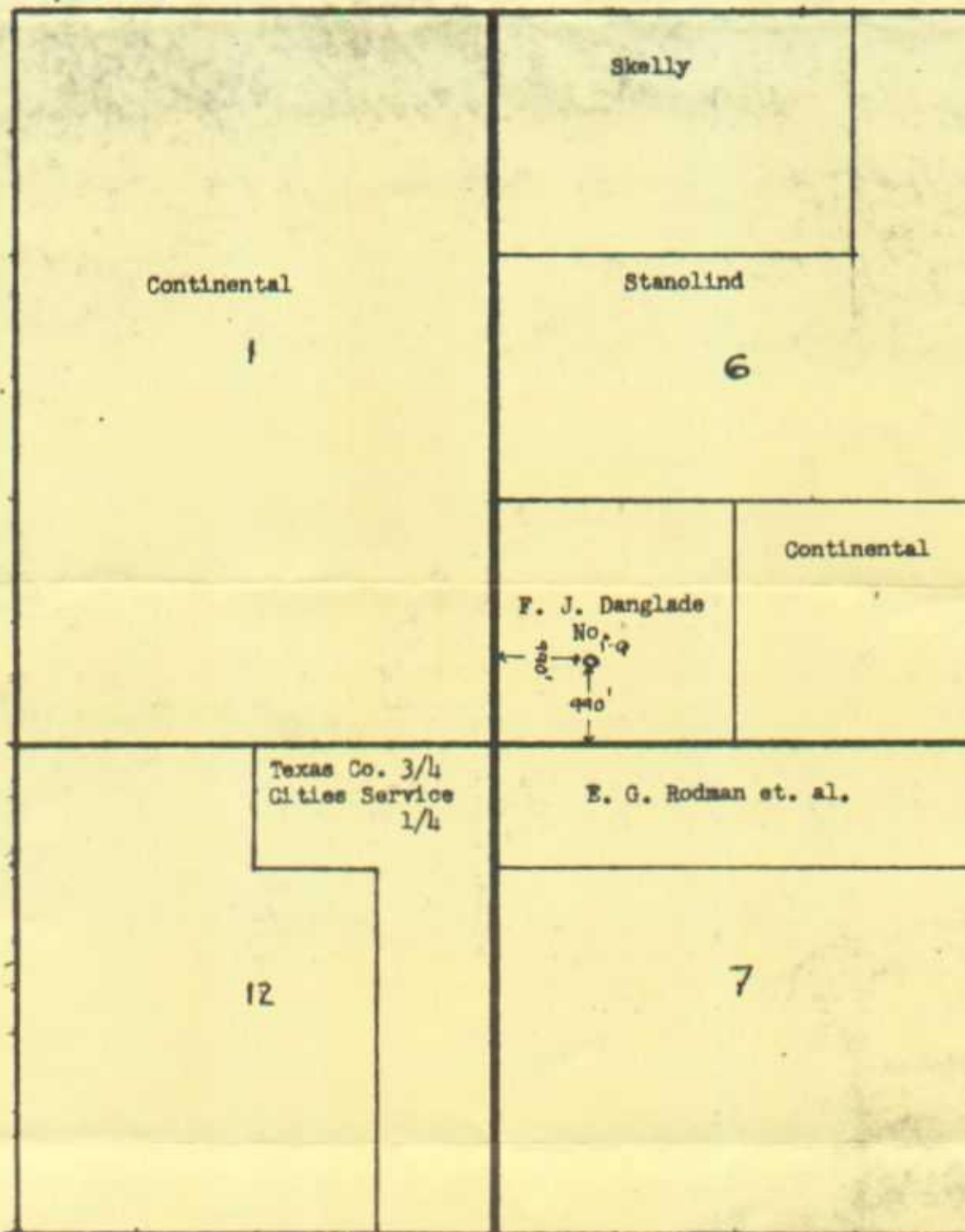


FJD:fh

cc: Skelly Oil Co - Midland, Texas
Stanolind Oil & Gas - Roswell, N.M.
Continental Oil Co. - Roswell, N.M.
The Texas Co. - Midland, Texas
Cities Service Oil Co. - Roswell, N.M.
Mr. E. G. Rodman, Operator - Odessa, Tex/

F. J. Danglade No. 1-Q - Barnie Currie (located below) completed on 23 December 1954 for an estimated rate of 3,400 MCF gas per day, open flow. Producing from 3,470 feet to 3,660 feet in open hole in the Queen Sand after treatment with 10,000 gallons sand frac 15,000 lbs. of sand. Over flushed with 100 barrels of oil. Injection pressure 2,200 lbs.

21-S
36-E



Plat indicating location of F. J. Danglade - No. 1-Q - Barnie Currie located 990' from the south and west lines of section 6 twp. 21 - S Rge. 37-E. Lea County, New Mexico. Also indicating all lessees in said section 6 as well as other lessees, in other joining sections, within 1500 feet of said well. Scale - 3" - one mile.

4 January 1955

Re: F. J. Danglade No. 1-Q -
Barnie Currie
SW¼ Sec. 6-21S-37E
Lea County, New Mexico

New Mexico Oil Conservation Commission
Hobbs, New Mexico

Gentlemen:

Enclosed herewith will be found an original and
two copies of gas well plat covering the above.

Yours very truly,

THE ORIGINAL OF THIS
LETTER WAS SIGNED BY
E. J. DANGLADE.

FJD:fh

Enclosures

cc: Mr. W. B. Macey w/encl.
New Mexico Oil Conservation Comm.
Box 871
Santa Fe, New Mexico

Gas Well Plat

1-④

Well No.

Queen

Eumont

160

6

21 S

37 E

(No other gas wells are producing
in this Section.)

Name J. H. Moore

Position *Geologist*

Representing F. J. Danglade

Address Box 1537 Hobbs, New Mexico

(over)

INSTRUCTIONS

1. Is this gas well a dual completion? Yes _____ No. X .
2. If the answer to Question 1 is Yes, are there any other
dually completed wells within the dedicated acreage?
Yes _____ No. _____ .

A separate plat must be filed for each gas well, outlining the area dedicated to such well and showing the location of all other wells (oil and gas) within the outlined area.

Mail in duplicate to the district office for the district in which the well is located.