

FINAL REPORT SUMMARIZING CLOSURE FOR INCIDENT # nAB1431643048

MEWBOURNE OIL COMPANY
TRUE GRIT 8 B 3 BO FEDERAL COM #001H
API# 30-015-42333
SECTION 8, T22S R25E, NM
EDDY COUNTY, NM



Prepared by:
Souder, Miller & Associates
201 S. Halagueno
Carlsbad, NM 88221
575-689-7040

Prepared for:
Mewbourne Oil Company
Zach Thomas
P.O. Box 5370
Hobbs, NM 88241

December 29, 2014
Reference 5B23439 BG5



Table of Contents

1.0 INTRODUCTION

2.0 REGULATORY FRAMEWORK AND SITE CLASSIFICATION

3.0 INITIAL SOIL SAMPLING RESULTS

4.0 PROJECT SUMMARY

LIST OF FIGURES

FIGURE 1 SITE LOCATION MAP

FIGURE 2 SITE DETAILS AND SAMPLE LOCATION MAP

LIST OF TABLES

TABLE I SUMMARY OF ANALYTICAL RESULTS - SOIL ASSESSMENT

LIST OF APPENDICES

APPENDIX A LABORATORY ANALYTICAL REPORTS

APPENDIX B FORM C141FINAL

APPENDIX C WASTE MANIFEST

APPENDIX D PHOTO GALLERY

INTRODUCTION

On behalf of Mewbourne Oil Company, SMA has prepared this report of closure activities to provide a summary of the release and spill response efforts at the True Grit 8 B 3 BO FED COM #001H on November 8, 2014. According to the Release Notification and Corrective Action Form C-141 "The release was attributed to cattle knocking down a section of barbed wire fence surrounding the separation equipment, entering the area, and rubbing against the bleeder valve of the circulating pump, opening it and causing an oil tank to drain. When the production foreman arrived on site, he noted black hair on both the barbed wire fence as well as the valve that had been opened. Pad Surface around circulating pump and VRU inside fenced area, and also in between secondary containment and pumping unit" (Appendix B). The volume of releases was estimated at 77 bbls of oil. When Souder, Miller & Associates (SMA) personnel arrived, a vacuum truck had been used to recover 28 bbls of oil from the surface of the pad, and a backhoe had begun excavating and stockpiling contaminated soil. The site is located in NE 1/4, Section 8, Township 22 South, Range 25 East, Eddy County, New Mexico. Figure 1, Site Location Map, illustrates the location of the release.

This document presents the results of the initial assessment and soil sampling performed at the Site, the regulatory framework for existing activities, and a summary of work done at the location designed to facilitate incident mitigation and closure. Site details, sampling locations and the remedial excavation area are presented in Figure 2. Appendices include the laboratory analytical reports for the initial sampling, New Mexico Oil Conservation Division (NMOCD) form C-141 (final), and the manifest for the transport and disposal of RCRA exempt soils from the initial response to the NMOCD approved facility.

REGULATORY FRAMEWORK AND SITE CLASSIFICATION

This project was conducted under the regulatory jurisdiction of the NMOCD, which requires the vadose zone will not abated so that water contaminants in the vadose zone will not, with reasonable probability, contaminate groundwater or surface water (toxic pollutants as defined in 20.6.2.7 New Mexico Administration Code shall not be present) through leaching, percolation, or other transport mechanisms (19.15.1.19 NMAC, Subsection B, Paragraphs 1 and 2). The NMOCD hydrocarbon soil remediation levels are determined by ranking criteria on a site-by-site basis, as outlined in the NMOCD "Guidelines for Remediation of Spills, Leaks, and Releases", dated August 13, 1993. The ranking criteria are based on three site characteristics: depth to groundwater, wellhead protection, and distance to surface water.

According to the Office of the State Engineer's records, no wellhead is located within 1,000 feet of the well pad and tank battery. The estimated depth to groundwater is greater than 100 feet below ground surface. No surface water bodies are located within 1,000 feet of the well pad and battery. The table below illustrates the ranking criteria, used by the NMOCD, and includes site specific characteristics at the True Grit 8 B 3.

Criteria Site Characteristics	Ranking Score	
Depth to Ground Water	>100 feet	0
Wellhead Protection Area	>1000 feet	0
Distance to Surface Water	>1000 feet	0
Total Ranking Score		0

Based on the site characteristics and the NMOCD guidelines, the site has a ranking score of 0. Consequently, the ranking criteria Recommended Remediation Action Levels (RRALs) of 10 milligrams per kilogram (mg/Kg) Benzene; 50 mg/Kg total Benzene, Toluene, Ethylbenzene, and total Xylenes (BTEX); and 5000 mg/Kg Total Petroleum Hydrocarbons (TPH) are proposed for remediation at the site.

INITIAL SOIL SAMPLING RESULTS

Table 1

Analytical Report- H403691	Sample Date	Depth	BTEX	GRO	DRO
H403691-01	12/2/2014	1'	ND	ND	217
H403691-02	12/2/2014	2'	0.67	32.4	1890
H403691-03	12/2/2014	2.5'	ND	ND	1300
H403691-04	12/2/2014	3'	ND	ND	69
H403691-05	12/2/2014	1'	ND	ND	835

All laboratory analytical results are below the site specific ranking criteria NMOCD RRALs of 10 milligrams per kilogram (mg/Kg) Benzene, 50 mg/Kg total Benzene, Toluene, Ethylbenzene, and total Xylenes(BTEX), and 5000 mg/Kg Total Petroleum Hydrocarbons (TPH).

PROJECT SUMMARY

The initial soil assessment activities performed by SMA effectively delineated the horizontal and vertical extent of hydrocarbon-affected soils in accordance to NMOCD regulatory guidance. Analytical results indicate that the primary area of affected soils above NMOCD RRALs at the Site was excavated and placed in a synthetically lined and bermed spill pile during the initial spill response on 11/8/14. This spill pile that contained RCRA Exempt Oil Field wastes and was hauled off starting on 12/04/14 to and NMOCD approved facility see attached tickets. (Appendix C)

After the initial spill response excavation, sampling was conducted using a PID meter in accordance to the NMOCD Guidelines for Remediation of Leaks, Spills and Releases. The results showed the presences of hydrocarbons in the soil. Soil samples were periodically collected for three weeks within the spill area, based on the judgment of SMA field personnel to assess the completeness volatilization of the affected soils. The soil samples were field screened utilizing a photoionization detector (PID) calibrated to a 100-ppm isobutylene standard. Each soil sample was placed in a resalable plastic bags leaving headspace for volatile organic compounds (VOCs) to collect. After three weeks of devolatilization, one area of the excavation still contained hydrocarbons. This area was excavated until all contaminated soil was removed. A PID meter sample was taken to confirm that the contaminated soil was removed in that one area. Also randomized soil sampling was done within the excavation to conclude that the area has been cleaned to RRALs. Finally the excavation was backfilled with fresh caliche to restore the pad to normal operational condition. Heavy equipment was utilized to remove and transport all affected soil and wastes of location to NMOCD approved disposal facilities.

CONFIRMATION SAMPLING

Random generated points were used to determine locations of the samples in the spill area (Figure 2). The soil samples were delivered on 12/03/14 to Cardinal Laboratories, in Hobbs, New Mexico for TPH (GRO/ DRO) analysis by EPA Method 8015 (modified) and BTEX analyses by EPA Method\8021B. Each sample container was labeled, placed on ice in an insulated cooler, and chilled to a temperature of approximately 40°F (4°C). The cooler was sealed for shipment to the laboratory, accompanied by proper chain-of-custody documentation.

SITE CLOSURE

All contaminated soils were hauled to an NMOCD approved facility. The remaining soils was sampled by SMA and tested by a third party laboratory (Table 1) confirming that the soil meets the site-specific NMOCD ranking criteria cleanup levels of 10 mg/Kg Benzene, 50 mg/Kg total BTEX and 5000 mg/Kg TPH. Backfilling of excavation was performed to restore the pad to an operational condition. A closure request was submitted to the NMOCD as a C-141 final on 12/11/14 (Appendix B).

LIST OF FIGURES

FIGURE 1 SITE LOCATION MAP

FIGURE 2 SITE DETAILS AND SAMPLE LOCATION MAP

APPENDICES

APPENDIX A LABORATORY ANALYTICAL REPORTS

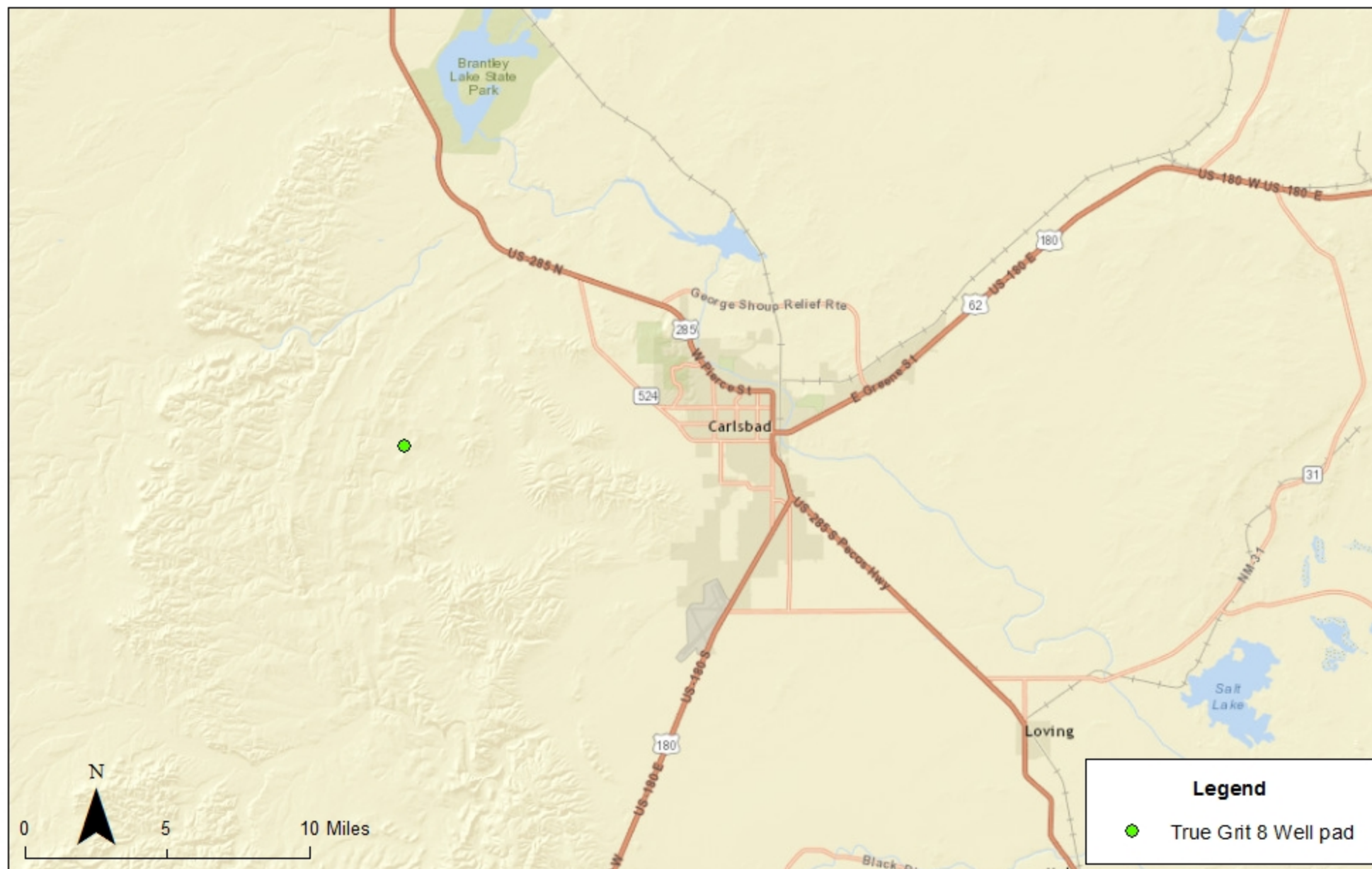
APPENDIX B FORM C141 FINAL

APPENDIX C WASTE MANIFEST

APPENDIX D PHOTO GALLERY

FIGURE 1

SITE LOCATION MAP



Location Map of Site
Mewbourne True Grit 8
Carlsbad, NM

Figure 1

Date Saved:
11/11/2014

Revisions		
By: _____	Date: _____	Descr: _____
By: _____	Date: _____	Descr: _____

Copyright 2014 Souder, Miller & Associates - All Rights Reserved

Drawn Lucas Middleton
Checked _____
Approved _____

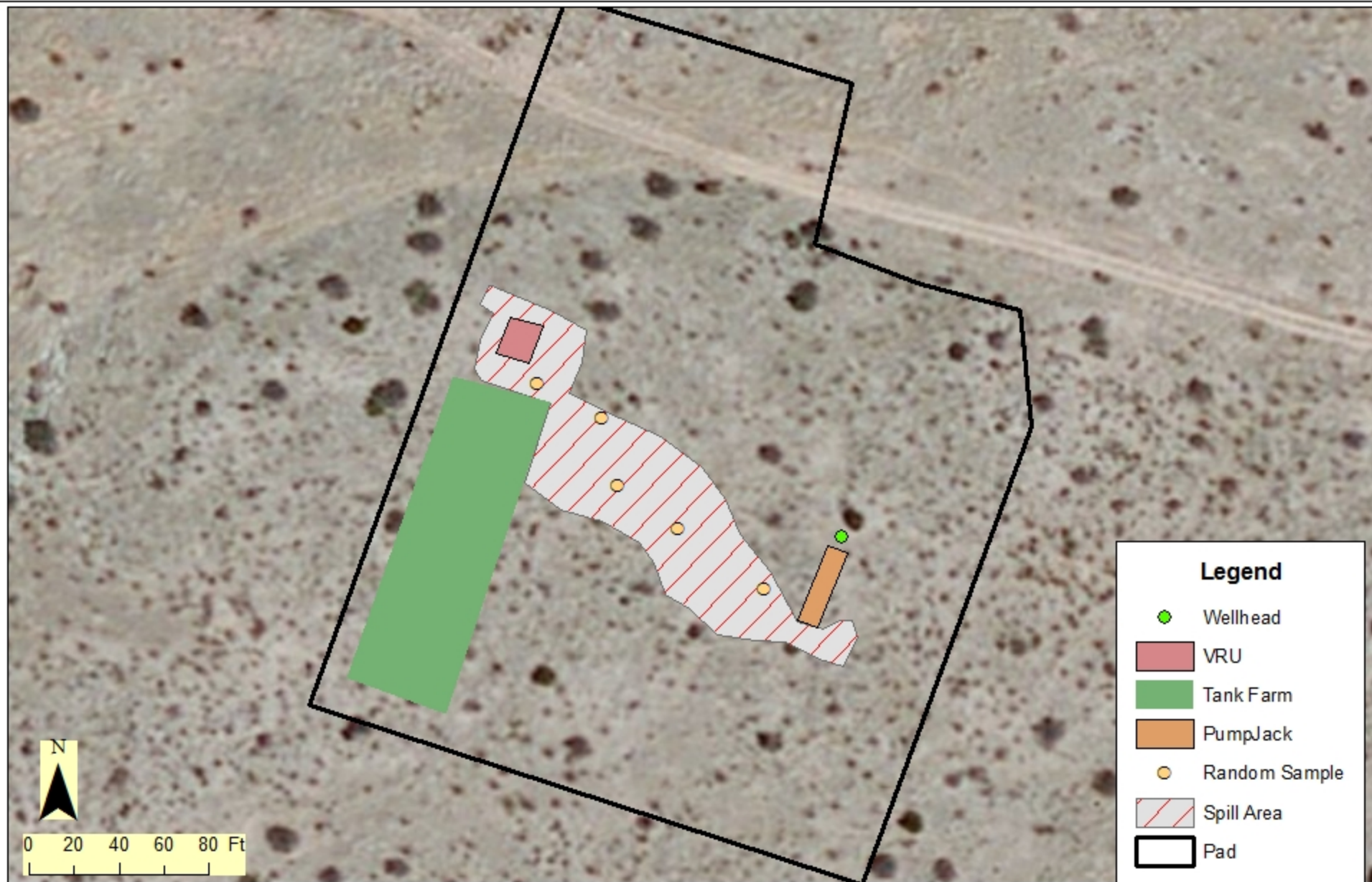


201 South Hologuena Street
Carlsbad, New Mexico 88221
(575) 689-7040
www.soudermiller.com
Serving the Southwest & Rocky Mountains

FIGURE 2

SITE DETAILS AND SAMPLE LOCATIONS

MAP



Sample Map of Site
True Grit 8
Carlsbad, New Mexico

Figure 2

Date Saved:
12/9/2014

Revisions		
By:	Date:	Descr:
By:	Date:	Descr:

Copyright 2014 Souder, Miller & Associates - All Rights Reserved

Drawn: Lucas Middleton
Checked: _____
Approved: _____



201 South Hologuena Street
Carlsbad, New Mexico 88221
(575) 689-7040
www.soudermiller.com
Serving the Southwest & Rocky Mountains

APPENDIX A

LABORATORY ANALYTICAL REPORTS



PHONE (575) 393-2326 ° 101 E. MARLAND ° HOBBS, NM 88240

December 08, 2014

AUSTIN WEYANT

SOUDER MILLER AND ASSOCIATES

201 S. HALAGUENO

CARLSBAD, NM 88220

RE: MEWBOURNE TRUE GRIT

Enclosed are the results of analyses for samples received by the laboratory on 12/03/14 14:10.

Cardinal Laboratories is accredited through Texas NELAP under certificate number T104704398-13-5. Accreditation applies to drinking water, non-potable water and solid and chemical materials. All accredited analytes are denoted by an asterisk (*). For a complete list of accredited analytes and matrices visit the TCEQ website at www.tceq.texas.gov/field/qa/lab_accred_certif.html.

Cardinal Laboratories is accredited through the State of Colorado Department of Public Health and Environment for:

Method EPA 552.2	Haloacetic Acids (HAA-5)
Method EPA 524.2	Total Trihalomethanes (TTHM)
Method EPA 524.4	Regulated VOCs (V1, V2, V3)

Accreditation applies to public drinking water matrices.

This report meets NELAP requirements and is made up of a cover page, analytical results, and a copy of the original chain-of-custody. If you have any questions concerning this report, please feel free to contact me.

Sincerely,

A handwritten signature in black ink that reads "Celey D. Keene". The signature is written in a cursive, flowing style.

Celey D. Keene

Lab Director/Quality Manager

Analytical Results For:

SOUDER MILLER AND ASSOCIATES
AUSTIN WEYANT
201 S. HALAGUENO
CARLSBAD NM, 88220
Fax To: NONE

Received: 12/03/2014
Reported: 12/08/2014
Project Name: MEWBOURNE TRUE GRIT
Project Number: NONE GIVEN
Project Location: NOT GIVEN

Sampling Date: 12/02/2014
Sampling Type: Soil
Sampling Condition: Cool & Intact
Sample Received By: Jodi Henson

Sample ID: TG - 2 (H403691-01)

BTEX 8021B		mg/kg		Analyzed By: CK						
Analyte	Result	Reporting Limit	Analyzed	Method Blank	BS	% Recovery	True Value QC	RPD	Qualifier	
Benzene*	<0.050	0.050	12/05/2014	ND	1.91	95.5	2.00	2.41		
Toluene*	<0.050	0.050	12/05/2014	ND	1.89	94.5	2.00	1.78		
Ethylbenzene*	<0.050	0.050	12/05/2014	ND	1.81	90.4	2.00	2.07		
Total Xylenes*	<0.150	0.150	12/05/2014	ND	5.55	92.6	6.00	2.16		
Total BTEX	<0.300	0.300	12/05/2014	ND						

Surrogate: 4-Bromofluorobenzene (PID) 102 % 61-154

TPH 8015M		mg/kg		Analyzed By: CK					
Analyte	Result	Reporting Limit	Analyzed	Method Blank	BS	% Recovery	True Value QC	RPD	Qualifier
GRO C6-C10	<10.0	10.0	12/04/2014	ND	199	99.5	200	0.653	
DRO >C10-C28	217	10.0	12/04/2014	ND	204	102	200	0.660	

Surrogate: 1-Chlorooctane 120 % 47.2-157

Surrogate: 1-Chlorooctadecane 143 % 52.1-176

Cardinal Laboratories

*=Accredited Analyte

PLEASE NOTE: Liability and Damages. Cardinal's liability and client's exclusive remedy for any claim arising, whether based in contract or tort, shall be limited to the amount paid by client for analyses. All claims, including those for negligence and any other cause whatsoever shall be deemed waived unless made in writing and received by Cardinal within thirty (30) days after completion of the applicable service. In no event shall Cardinal be liable for incidental or consequential damages, including, without limitation, business interruptions, loss of use, or loss of profits incurred by client, its subsidiaries, affiliates or successors arising out of or related to the performance of the services hereunder by Cardinal, regardless of whether such claim is based upon any of the above stated reasons or otherwise. Results relate only to the samples identified above. This report shall not be reproduced except in full with written approval of Cardinal Laboratories.



Celey D. Keene, Lab Director/Quality Manager

Analytical Results For:

SOUDER MILLER AND ASSOCIATES
AUSTIN WEYANT
201 S. HALAGUENO
CARLSBAD NM, 88220
Fax To: NONE

Received: 12/03/2014
Reported: 12/08/2014
Project Name: MEWBOURNE TRUE GRIT
Project Number: NONE GIVEN
Project Location: NOT GIVEN

Sampling Date: 12/02/2014
Sampling Type: Soil
Sampling Condition: Cool & Intact
Sample Received By: Jodi Henson

Sample ID: TG - 3 (H403691-02)

BTX 8021B		mg/kg		Analyzed By: CK						
Analyte	Result	Reporting Limit	Analyzed	Method Blank	BS	% Recovery	True Value QC	RPD	Qualifier	
Benzene*	<0.050	0.050	12/05/2014	ND	1.91	95.5	2.00	2.41		
Toluene*	<0.050	0.050	12/05/2014	ND	1.89	94.5	2.00	1.78		
Ethylbenzene*	<0.050	0.050	12/05/2014	ND	1.81	90.4	2.00	2.07		
Total Xylenes*	0.670	0.150	12/05/2014	ND	5.55	92.6	6.00	2.16		
Total BTX	0.670	0.300	12/05/2014	ND						

Surrogate: 4-Bromofluorobenzene (PID) 99.4 % 61-154

TPH 8015M		mg/kg		Analyzed By: CK					
Analyte	Result	Reporting Limit	Analyzed	Method Blank	BS	% Recovery	True Value QC	RPD	Qualifier
GRO C6-C10	32.4	10.0	12/04/2014	ND	199	99.5	200	0.653	
DRO >C10-C28	1890	10.0	12/04/2014	ND	204	102	200	0.660	

Surrogate: 1-Chlorooctane 128 % 47.2-157

Surrogate: 1-Chlorooctadecane 165 % 52.1-176

Cardinal Laboratories

*=Accredited Analyte

PLEASE NOTE: Liability and Damages. Cardinal's liability and client's exclusive remedy for any claim arising, whether based in contract or tort, shall be limited to the amount paid by client for analyses. All claims, including those for negligence and any other cause whatsoever shall be deemed waived unless made in writing and received by Cardinal within thirty (30) days after completion of the applicable service. In no event shall Cardinal be liable for incidental or consequential damages, including, without limitation, business interruptions, loss of use, or loss of profits incurred by client, its subsidiaries, affiliates or successors arising out of or related to the performance of the services hereunder by Cardinal, regardless of whether such claim is based upon any of the above stated reasons or otherwise. Results relate only to the samples identified above. This report shall not be reproduced except in full with written approval of Cardinal Laboratories.



Celey D. Keene, Lab Director/Quality Manager

Analytical Results For:

SOUDER MILLER AND ASSOCIATES
AUSTIN WEYANT
201 S. HALAGUENO
CARLSBAD NM, 88220
Fax To: NONE

Received: 12/03/2014
Reported: 12/08/2014
Project Name: MEWBOURNE TRUE GRIT
Project Number: NONE GIVEN
Project Location: NOT GIVEN

Sampling Date: 12/02/2014
Sampling Type: Soil
Sampling Condition: Cool & Intact
Sample Received By: Jodi Henson

Sample ID: TG - 4 (H403691-03)

BTEx 8021B		mg/kg		Analyzed By: CK						
Analyte	Result	Reporting Limit	Analyzed	Method Blank	BS	% Recovery	True Value QC	RPD	Qualifier	
Benzene*	<0.050	0.050	12/08/2014	ND	1.91	95.3	2.00	1.78		
Toluene*	<0.050	0.050	12/08/2014	ND	1.88	93.8	2.00	1.90		
Ethylbenzene*	<0.050	0.050	12/08/2014	ND	1.76	87.8	2.00	3.30		
Total Xylenes*	<0.150	0.150	12/08/2014	ND	5.35	89.2	6.00	3.55		
Total BTEx	<0.300	0.300	12/08/2014	ND						

Surrogate: 4-Bromofluorobenzene (PID) 102 % 61-154

TPH 8015M		mg/kg		Analyzed By: CK					
Analyte	Result	Reporting Limit	Analyzed	Method Blank	BS	% Recovery	True Value QC	RPD	Qualifier
GRO C6-C10	<10.0	10.0	12/04/2014	ND	199	99.5	200	0.653	
DRO >C10-C28	1300	10.0	12/04/2014	ND	204	102	200	0.660	

Surrogate: 1-Chlorooctane 124 % 47.2-157

Surrogate: 1-Chlorooctadecane 165 % 52.1-176

Cardinal Laboratories

*=Accredited Analyte

PLEASE NOTE: Liability and Damages. Cardinal's liability and client's exclusive remedy for any claim arising, whether based in contract or tort, shall be limited to the amount paid by client for analyses. All claims, including those for negligence and any other cause whatsoever shall be deemed waived unless made in writing and received by Cardinal within thirty (30) days after completion of the applicable service. In no event shall Cardinal be liable for incidental or consequential damages, including, without limitation, business interruptions, loss of use, or loss of profits incurred by client, its subsidiaries, affiliates or successors arising out of or related to the performance of the services hereunder by Cardinal, regardless of whether such claim is based upon any of the above stated reasons or otherwise. Results relate only to the samples identified above. This report shall not be reproduced except in full with written approval of Cardinal Laboratories.



Celey D. Keene, Lab Director/Quality Manager

Analytical Results For:

SOUDER MILLER AND ASSOCIATES
AUSTIN WEYANT
201 S. HALAGUENO
CARLSBAD NM, 88220
Fax To: NONE

Received: 12/03/2014
Reported: 12/08/2014
Project Name: MEWBOURNE TRUE GRIT
Project Number: NONE GIVEN
Project Location: NOT GIVEN

Sampling Date: 12/02/2014
Sampling Type: Soil
Sampling Condition: Cool & Intact
Sample Received By: Jodi Henson

Sample ID: TG - 5 (H403691-04)

BTEx 8021B		mg/kg		Analyzed By: CK						
Analyte	Result	Reporting Limit	Analyzed	Method Blank	BS	% Recovery	True Value QC	RPD	Qualifier	
Benzene*	<0.050	0.050	12/08/2014	ND	1.91	95.3	2.00	1.78		
Toluene*	<0.050	0.050	12/08/2014	ND	1.88	93.8	2.00	1.90		
Ethylbenzene*	<0.050	0.050	12/08/2014	ND	1.76	87.8	2.00	3.30		
Total Xylenes*	<0.150	0.150	12/08/2014	ND	5.35	89.2	6.00	3.55		
Total BTEx	<0.300	0.300	12/08/2014	ND						

Surrogate: 4-Bromofluorobenzene (PID) 102 % 61-154

TPH 8015M		mg/kg		Analyzed By: CK					
Analyte	Result	Reporting Limit	Analyzed	Method Blank	BS	% Recovery	True Value QC	RPD	Qualifier
GRO C6-C10	<10.0	10.0	12/04/2014	ND	199	99.5	200	0.653	
DRO >C10-C28	69.0	10.0	12/04/2014	ND	204	102	200	0.660	

Surrogate: 1-Chlorooctane 122 % 47.2-157

Surrogate: 1-Chlorooctadecane 141 % 52.1-176

Cardinal Laboratories

*=Accredited Analyte

PLEASE NOTE: Liability and Damages. Cardinal's liability and client's exclusive remedy for any claim arising, whether based in contract or tort, shall be limited to the amount paid by client for analyses. All claims, including those for negligence and any other cause whatsoever shall be deemed waived unless made in writing and received by Cardinal within thirty (30) days after completion of the applicable service. In no event shall Cardinal be liable for incidental or consequential damages, including, without limitation, business interruptions, loss of use, or loss of profits incurred by client, its subsidiaries, affiliates or successors arising out of or related to the performance of the services hereunder by Cardinal, regardless of whether such claim is based upon any of the above stated reasons or otherwise. Results relate only to the samples identified above. This report shall not be reproduced except in full with written approval of Cardinal Laboratories.



Celey D. Keene, Lab Director/Quality Manager

Analytical Results For:

SOUDER MILLER AND ASSOCIATES
AUSTIN WEYANT
201 S. HALAGUENO
CARLSBAD NM, 88220
Fax To: NONE

Received:	12/03/2014	Sampling Date:	12/02/2014
Reported:	12/08/2014	Sampling Type:	Soil
Project Name:	MEWBOURNE TRUE GRIT	Sampling Condition:	Cool & Intact
Project Number:	NONE GIVEN	Sample Received By:	Jodi Henson
Project Location:	NOT GIVEN		

Sample ID: TG - 6 (H403691-05)

BTEx 8021B		mg/kg		Analyzed By: CK						
Analyte	Result	Reporting Limit	Analyzed	Method Blank	BS	% Recovery	True Value QC	RPD	Qualifier	
Benzene*	<0.050	0.050	12/08/2014	ND	1.91	95.3	2.00	1.78		
Toluene*	<0.050	0.050	12/08/2014	ND	1.88	93.8	2.00	1.90		
Ethylbenzene*	<0.050	0.050	12/08/2014	ND	1.76	87.8	2.00	3.30		
Total Xylenes*	<0.150	0.150	12/08/2014	ND	5.35	89.2	6.00	3.55		
Total BTEx	<0.300	0.300	12/08/2014	ND						

Surrogate: 4-Bromofluorobenzene (PID) 99.0 % 61-154

TPH 8015M		mg/kg		Analyzed By: CK					
Analyte	Result	Reporting Limit	Analyzed	Method Blank	BS	% Recovery	True Value QC	RPD	Qualifier
GRO C6-C10	<10.0	10.0	12/04/2014	ND	199	99.5	200	0.653	
DRO >C10-C28	835	10.0	12/04/2014	ND	204	102	200	0.660	

Surrogate: 1-Chlorooctane 116 % 47.2-157

Surrogate: 1-Chlorooctadecane 142 % 52.1-176

Cardinal Laboratories

*=Accredited Analyte

PLEASE NOTE: Liability and Damages. Cardinal's liability and client's exclusive remedy for any claim arising, whether based in contract or tort, shall be limited to the amount paid by client for analyses. All claims, including those for negligence and any other cause whatsoever shall be deemed waived unless made in writing and received by Cardinal within thirty (30) days after completion of the applicable service. In no event shall Cardinal be liable for incidental or consequential damages, including, without limitation, business interruptions, loss of use, or loss of profits incurred by client, its subsidiaries, affiliates or successors arising out of or related to the performance of the services hereunder by Cardinal, regardless of whether such claim is based upon any of the above stated reasons or otherwise. Results relate only to the samples identified above. This report shall not be reproduced except in full with written approval of Cardinal Laboratories.



Celey D. Keene, Lab Director/Quality Manager

Notes and Definitions

ND	Analyte NOT DETECTED at or above the reporting limit
RPD	Relative Percent Difference
**	Samples not received at proper temperature of 6°C or below.
***	Insufficient time to reach temperature.
-	Chloride by SM4500Cl-B does not require samples be received at or below 6°C Samples reported on an as received basis (wet) unless otherwise noted on report

Cardinal Laboratories

*=Accredited Analyte

PLEASE NOTE: Liability and Damages. Cardinal's liability and client's exclusive remedy for any claim arising, whether based in contract or tort, shall be limited to the amount paid by client for analyses. All claims, including those for negligence and any other cause whatsoever shall be deemed waived unless made in writing and received by Cardinal within thirty (30) days after completion of the applicable service. In no event shall Cardinal be liable for incidental or consequential damages, including, without limitation, business interruptions, loss of use, or loss of profits incurred by client, its subsidiaries, affiliates or successors arising out of or related to the performance of the services hereunder by Cardinal, regardless of whether such claim is based upon any of the above stated reasons or otherwise. Results relate only to the samples identified above. This report shall not be reproduced except in full with written approval of Cardinal Laboratories.



Celey D. Keene, Lab Director/Quality Manager

CHAIN-OF-CUSTODY AND ANALYSIS REQUEST

101 East Marland, Hobbs, NM 88240

(575) 393-2326 FAX (575) 393-2476

Company Name: Souder Miller and Associates

Project Manager: Austin Weyant

Address: 201 s Halaqueno

City: Calrsbad State: NM Zip: 88220

Phone #: 575-689-7040 Fax #:

Project #:

Project Name: Mewbourne True Grit

Project Location: True Grit

Sampler Name: Lucas Middleton

FOR LAB USE ONLY

Lab I.D.

BILL TO

P.O. #:

Company: Mewbourne

Attn: Zach Thomas

Address: P.O Box 5270

City: Hobbs

State: NM Zip: 88241

Phone #: 575-602-2188

Fax #:

ANALYSIS REQUEST

TPH

BTEX

4403691 Sample I.D.

		(G)RAB OR (C)OMP.	# CONTAINERS	MATRIX	PRESERV.	SAMPLING	DATE	TIME	TPH	BTEX
				GROUNDWATER						
				WASTEWATER						
				SOIL						
				OIL						
				SLUDGE						
				OTHER :						
				ACID/BASE:						
				ICE / COOL						
				OTHER :						
1	TG-2	G					12/2/2014	1:00	X	X
2	TG-3	G					12/2/2014	1:00	X	X
3	TG-4	G					12/2/2014	1:00	X	X
4	TG-5	G					12/2/2014	1:00	X	X
5	TG-6	G					12/2/2014	1:00	X	X

PLEASE NOTE: Liability and Damages. Cardinal's liability and client's exclusive remedy for any claim arising whether based in contract or tort, shall be limited to the amount paid by the client for the analyses. All claims including those for negligence and any other cause whatsoever shall be deemed waived unless made in writing and received by Cardinal within 30 days after completion of the applicable service. In no event shall Cardinal be liable for incidental or consequential damages, including affiliates or successors arising out of or related to the performance of services rendered by Cardinal, regardless of whether such claim is based upon any of the above stated reasons or otherwise.

Relinquished By:

Lucas Middleton

Date: 12/3/14
Time: 1:10

Received By:

Zach Thomas

Relinquished By:

Date: _____
Time: _____

Received By:

Delivered By: (Circle One)
Sampler - UPS - Bus - Other:

5.22

Sample Condition
Cool Intact Yes
Yes No

CHECKED BY: *[Signature]*

Phone Result: Yes No
Fax Result: Yes No
Add'l Phone #: _____
Add'l Fax #: _____

REMARKS:

† Cardinal cannot accept verbal changes. Please fax written changes to (575) 393-2326

#54

APPENDIX B

FORM C141 FINAL

District I
1625 N. French Dr., Hobbs, NM 88240
District II
811 S. First St., Artesia, NM 88210
District III
1000 Rio Brazos Road, Aztec, NM 87410
District IV
1220 S. St. Francis Dr., Santa Fe, NM 87505

State of New Mexico
Energy Minerals and Natural Resources

Oil Conservation Division
1220 South St. Francis Dr.
Santa Fe, NM 87505

Form C-141
Revised August 8, 2011

Submit 1 Copy to appropriate District Office in
accordance with 19.15.29 NMAC.

Release Notification and Corrective Action

OPERATOR

☐ Initial Report ☒ Final Report

Name of Company: Mewbourne Oil Company	Contact: Zack Thomas
Address: PO Box 5270 Hobbs NM 88241	Telephone No. 575-393-5905
Facility Name: True Grit 8 B3BO Fed Com #1H	Facility Type: Oil producing Well

Surface Owner: BLM	Mineral Owner: BLM	API No. 30-015-41394
--------------------	--------------------	----------------------

LOCATION OF RELEASE

Unit Letter B	Section 8	Township 22S	Range 25E	Feet from the 402'	North/South Line North	Feet from the 1915'	East/West Line East	County Eddy
------------------	--------------	-----------------	--------------	-----------------------	---------------------------	------------------------	------------------------	----------------

Latitude 32.412372 Longitude -104.4157125

NATURE OF RELEASE

Type of Release: Oil	Volume of Release: estimated 77 bbls Oil	Volume Recovered: Oil (28 bbls)
Source of Release: Bleeder valve on circulating pump	Date and Hour of Occurrence 11-8-14	Date and Hour of Discovery 11-8-14 4:30 pm
Was Immediate Notice Given? <input checked="" type="checkbox"/> Yes <input type="checkbox"/> No <input type="checkbox"/> Not Required	If YES, To Whom? Jim Amos	
By Whom? Zack Thomas	Date and Hour 11-9-14 5:30 pm	
Was a Watercourse Reached? <input type="checkbox"/> Yes <input checked="" type="checkbox"/> No	If YES, Volume Impacting the Watercourse.	

If a Watercourse was Impacted, Describe Fully.*


Describe Cause of Problem and Remedial Action Taken.*

Cause of the leak- Cattle knocked down a section of barbed wire fence surrounding the separation equipment and opened the bleeder valve of the circulating pump causing an oil tank to drain. Upon arrival of the production foreman noticed black hair on both the barbed wire fence as well as the valve that had been opened.

Describe Area Affected and Cleanup Action Taken.*

Affected area- Pad surface around circulating pump and VRU inside fenced area, and also in between secondary containment and pumping unit. Magana vacuum trucks were used to recover 28 bbls of oil off pad surface. Alfredo's Backhoe Services has begun excavating contaminated soil. All contaminated soil over the remediation limits was removed and disposed at an approved NMOCD disposal site. Final remediation will be conducted in accordance with the NMOCD's Guidelines for Remediation of Spills, Leaks and Releases.

I hereby certify that the information given above is true and complete to the best of my knowledge and understand that pursuant to NMOCD rules and regulations all operators are required to report and/or file certain release notifications and perform corrective actions for releases which may endanger public health or the environment. The acceptance of a C-141 report by the NMOCD marked as "Final Report" does not relieve the operator of liability should their operations have failed to adequately investigate and remediate contamination that pose a threat to ground water, surface water, human health or the environment. In addition, NMOCD acceptance of a C-141 report does not relieve the operator of responsibility for compliance with any other federal, state, or local laws and/or regulations.

Signature: 	OIL CONSERVATION DIVISION		
Printed Name: Zack Thomas	Approved by Environmental Specialist:		
Title: Environmental Rep.	Approval Date:	Expiration Date:	
E-mail Address: zthomas@mewbourne.com	Conditions of Approval:		Attached <input type="checkbox"/>
Date: 12-11-14	Phone: 575-602-2188		

APPENDIX C

WASTE MANIFEST

Mewbourne Oil Weights Statement - Total Received

<i>Receive Date</i>	<i>Manifest Number</i>	<i>Lease Name</i>	<i>Weight (lbs.)</i>	<i>Weight (Tons)</i>
11/10/2014	104309	True Grit 8 B3B0 Fed Com 1 H	47,520	23.76
11/11/2014	104382	True Grit 8 B3B0 Fed Com 1 H	94,760	47.38
11/12/2014	104484	True Grit 8 B3B0 Fed Com 1 H	47,840	23.92
11/13/2014	104527	True Grit 8 B3B0 Fed Com 1 H	93,720	46.86
11/14/2014	104626	True Grit 8 B3B0 Fed Com 1 H	46,120	23.06
TOTALS:			329,960 <i>lbs.</i>	164.98 <i>Tons</i>

Lea Land Landfill New Mexico

Mile Market # 64 US Highway 62/180

30 miles East of Carlsbad, NM * (505) 887-4048

LEA LAND DISPOSAL SITE NEW MEXICO

MILE MARKER #64 US HWY 62/180 • 30 MILES EAST OF CARLSBAD, NM • PHONE (575) 887-4048

LEA LAND, LLC

1300 WEST MAIN STREET • OKLAHOMA CITY, OK 73106 • PHONE (405) 236-4257

Alfredos

NON-HAZARDOUS WASTE MANIFEST

NO **104309**

1. PAGE ___ OF ___

2. TRAILER NO. **102**

G E N E R A T O R	3. COMPANY NAME Newbourne Oil Company		4. ADDRESS 701 Dress St.		5. PICKUP DATE 11/10/2014	
	PHONE NO. (575) 393-5905		CITY Hobbs		STATE NM	
	ZIP 88240		6. TNRCC I.D. NO.			
	7. NAME OR DESCRIPTION OF WASTE SHIPPED: Non-Regulated, Non Hazardous Waste				8. CONTAINERS No. 4 Type DRUM	9. TOTAL QUANTITY
	a. WT: 47.520				10. UNIT Wt/Vol.	11. TEXAS WASTE ID #
A T R A N S P O R T E R S	12. COMMENTS OR SPECIAL INSTRUCTIONS: TRUE Brit 8 B3B6 FED Com 1-H				13. WASTE PROFILE NO. 708542	
	14. IN CASE OF EMERGENCY OR SPILL, CONTACT					
	NAME K. Slaughter		PHONE NO. 575-887-4048		24-HOUR EMERGENCY NO.	
	15. GENERATOR'S CERTIFICATION: I Hereby declare that the contents of this consignment are fully and accurately described above by proper shipping name and are classified, packed, marked, and labeled, and are in all respects in proper condition for transport by highway according to applicable international and national government regulations, including applicable state regulations, and are the same materials previously approved by LEA LAND, LLC					
	PRINTED/TYPED NAME			SIGNATURE		
D I S P O S I T A R Y	16. TRANSPORTER (1) ALFREDO'S BACKHOE SERVICES			17. TRANSPORTER (2)		
	NAME:			NAME:		
	TEXAS I.D. NO. RICKY APPERSON			TEXAS I.D. NO.		
	IN CASE OF EMERGENCY CONTACT: (575) 393-5905			IN CASE OF EMERGENCY CONTACT:		
	EMERGENCY PHONE:			EMERGENCY PHONE:		
18. TRANSPORTER (1): Acknowledgment of receipt of material			19. TRANSPORTER (2): Acknowledgment of receipt of material			
PRINTED/TYPED NAME x Anthony Dacan			PRINTED/TYPED NAME			
SIGNATURE x [Signature] DATE 11/10/2014			SIGNATURE DATE			
Lea Land, LLC		ADDRESS: Mile Marker 64, U.S. Hwy 62/180, 30 Miles East of Carlsbad, NM		PHONE: 575-887-4048		
PERMIT NO. WM-01-035 - New Mexico		20. COMMENTS				
21. DISPOSAL FACILITY'S CERTIFICATION: I Hereby certify that the above described wastes were delivered to this facility, that the facility is authorized and permitted to receive such wastes.						
AUTHORIZED SIGNATURE Donna Yewino		CELL NO.		DATE 11/10/2014	TIME 11:10	

LEA LAND DISPOSAL SITE NEW MEXICO

MILE MARKER #64 US HWY 62/180 • 30 MILES EAST OF CARLSBAD, NM • PHONE (575) 887-4048

LEA LAND, LLC

1300 WEST MAIN STREET • OKLAHOMA CITY, OK 73106 • PHONE (405) 236-4257

Alfredos

NON-HAZARDOUS WASTE MANIFEST

NO **104382**

1. PAGE ___ OF ___

2. TRAILER NO. **102.**

G

3. COMPANY NAME

Mewbourne Oil Company
PHONE NO.

4. ADDRESS

701 S. Cecil St.

CITY

STATE

ZIP

5. PICK-UP DATE

11/11/2014

6. TNRCC I.D. NO.

E

(575) 393-5905

Hobbs

NM

88240

N

7. NAME OR DESCRIPTION OF WASTE SHIPPED:

Non-Regulated, Non Hazardous Waste

8. CONTAINERS

No.

Type

9. TOTAL QUANTITY

10. UNIT Wt/Vol.

11. TEXAS WASTE ID

E

b.

R

c.

12. COMMENTS OR SPECIAL INSTRUCTIONS:

TRUE GRIT 8 B3B0 FED COM 1 H

13. WASTE PROFILE NO.

708592

A

14.

IN CASE OF EMERGENCY OR SPILL, CONTACT

T

NAME

Kin Slaughter

PHONE NO

575-887-4048

24-HOUR EMERGENCY NO.

O

15. GENERATOR'S CERTIFICATION: I Hereby declare that the contents of this consignment are fully and accurately described above by proper shipping name and are classified, packed, marked, and labeled, and are in all respects in proper condition for transport by highway according to applicable international and national government regulations, including applicable state regulations, and are the same materials previously approved by LEA LAND, LLC

R

PRINTED/TYPED NAME

SIGNATURE

DATE

T

16.

TRANSPORTER (1)

NAME: ALFREDO'S BACKHOE SERVICES

TEXAS I.D. NO.

IN CASE OF EMERGENCY CONTACT: RICKY APPERSON

EMERGENCY PHONE: (575) 393-5905

R

18. TRANSPORTER (1): Acknowledgment of receipt of material

PRINTED/TYPED NAME

SIGNATURE

DATE

11/11/2014

17.

TRANSPORTER (2)

NAME:

TEXAS I.D. NO.

IN CASE OF EMERGENCY CONTACT:

EMERGENCY PHONE:

19. TRANSPORTER (2): Acknowledgment of receipt of material

PRINTED/TYPED NAME

SIGNATURE

DATE

D
F
I
S
C
I
P
I
O
L
S
I
A
T
Y

Lea Land, LLC

ADDRESS:

Mile Marker 64, U.S. Hwy 62/180,
30 Miles East of Carlsbad, NM

PHONE:

575-887-4048

PERMIT NO.

WM-01-035 - New Mexico

20. COMMENTS

21. DISPOSAL FACILITY'S CERTIFICATION: I Hereby certify that the above described wastes were delivered to this facility, that the facility is authorized and permitted to receive such wastes.

AUTHORIZED SIGNATURE

Donna Jewino

CELL NO.

DATE

11/11/2014

TIME

10:40.

LEA LAND DISPOSAL SITE NEW MEXICO

MILE MARKER #64 US HWY 62/180 • 30 MILES EAST OF CARLSBAD, NM • PHONE (575) 887-4048

LEA LAND, LLC

1300 WEST MAIN STREET • OKLAHOMA CITY, OK 73106 • PHONE (405) 236-4257

Alfredos

NON-HAZARDOUS WASTE MANIFEST

NO **104484**

1. PAGE ___ OF ___

2. TRAILER NO. **102**

G E N E R A T O R	3. COMPANY NAME Mewbourne Oil Company		4. ADDRESS 701 S. Cecil St.		5. PICK-UP DATE 11/12/2014					
	PHONE NO. (575) 393-5905		CITY Hobbs	STATE NM	ZIP 88240	6. TNRCC I.D. NO.				
	7. NAME OR DESCRIPTION OF WASTE SHIPPED:				8. CONTAINERS No. Type	9. TOTAL QUANTITY	10. UNIT Wt/Vol.	11. TEXAS WASTE ID #		
	Non-Regulated, Non Hazardous Waste				1	CM				
	b.									
T R A N S P O R T E R S	c.									
	47840.									
	12. COMMENTS OR SPECIAL INSTRUCTIONS: TRUE GRIT 8 B3BO FED COM 1 H					13. WASTE PROFILE NO. 708592				
	14. IN CASE OF EMERGENCY OR SPILL, CONTACT									
	NAME Kin Slaughter			PHONE NO. 575-887-4048			24-HOUR EMERGENCY NO.			
D I S C I P L I N A R Y	15. GENERATOR'S CERTIFICATION: I Hereby declare that the contents of this consignment are fully and accurately described above by proper shipping name and are classified, packed, marked, and labeled, and are in all respects in proper condition for transport by highway according to applicable international and national government regulations, including applicable state regulations, and are the same materials previously approved by LEA LAND, LLC									
	PRINTED/TYPED NAME				SIGNATURE				DATE	
	16. TRANSPORTER (1) NAME: ALFREDO'S BACKHOE SERVICES				17. TRANSPORTER (2)					
	TEXAS I.D. NO.				NAME:					
	IN CASE OF EMERGENCY CONTACT: RICKY APPERSON (575) 393-5905				TEXAS I.D. NO.					
D I S C I P L I N A R Y	EMERGENCY PHONE:				IN CASE OF EMERGENCY CONTACT:					
	18. TRANSPORTER (1): Acknowledgment of receipt of material				19. TRANSPORTER (2): Acknowledgment of receipt of material					
	PRINTED/TYPED NAME <i>Donna Grino</i>				PRINTED/TYPED NAME					
	SIGNATURE <i>Donna Grino</i> DATE 11/12/2014				SIGNATURE DATE					
	ADDRESS: Lea Land, LLC Mile Marker 64, U.S. Hwy 62/180, 30 Miles East of Carlsbad, NM				PHONE: 575-887-4048					
D I S C I P L I N A R Y	PERMIT NO. WM-01-035 - New Mexico				20. COMMENTS					
	21. DISPOSAL FACILITY'S CERTIFICATION: I Hereby certify that the above described wastes were delivered to this facility, that the facility is authorized and permitted to receive such wastes.									
	AUTHORIZED SIGNATURE <i>Donna Grino</i>				CELL NO.		DATE 11/12/2014		TIME 4:05	

LEA LAND DISPOSAL SITE NEW MEXICO

MILE MARKER #64 US HWY 62/180 • 30 MILES EAST OF CARLSBAD, NM • PHONE (575) 887-4048

LEA LAND, LLC

1300 WEST MAIN STREET • OKLAHOMA CITY, OK 73106 • PHONE (405) 236-4257

Alfredos

NON-HAZARDOUS WASTE MANIFEST

NO **104527**

1. PAGE ___ OF ___

2. TRAILER NO. #

G E N E R A T O R	3. COMPANY NAME Mewbourne Oil Company		4. ADDRESS 701 S. Cecil St.		5. PICK-UP DATE 11/13/2014				
	PHONE NO. (575) 393-5905		CITY Hobbs	STATE NM	ZIP 88240	6. TNRCC I.D. NO.			
	7. NAME OR DESCRIPTION OF WASTE SHIPPED:				8. CONTAINERS No. Type	9. TOTAL QUANTITY	10. UNIT Wt/Vol.	11. TEXAS WASTE ID #	
	a. Non-Regulated, Non Hazardous Waste				1	CM			
T R A N S P O R T E R S	b.								
	c.								
	d. 46,740 46,980								
	12. COMMENTS OR SPECIAL INSTRUCTIONS: TRUE CRIT'S BEBCE PED COM TH T-93,720				13. WASTE PROFILE NO. 708592				
D I S P O S I T A T O R	14. IN CASE OF EMERGENCY OR SPILL, CONTACT								
	NAME Kitt Slaughter		PHONE NO. 575-887-4048		24-HOUR EMERGENCY NO.				
	15. GENERATOR'S CERTIFICATION: I hereby declare that the contents of this consignment are fully and accurately described above by proper shipping name and are classified, packed, marked, and labeled, and are in all respects in proper condition for transport by highway according to applicable international and national government regulations, including applicable state regulations, and are the same materials previously approved by LEA LAND, LLC								
	PRINTED/TYPED NAME				SIGNATURE		DATE		
D I S P O S I T A T O R	16. TRANSPORTER (1) NAME: ALFREDO'S BACKHOE SERVICES				17. TRANSPORTER (2)				
	TEXAS I.D. NO.				NAME:				
	IN CASE OF EMERGENCY CONTACT: RICKY APPERSON (575) 393-5905				TEXAS I.D. NO.				
	EMERGENCY PHONE:				IN CASE OF EMERGENCY CONTACT:				
D I S P O S I T A T O R	18. TRANSPORTER (1): Acknowledgment of receipt of material				19. TRANSPORTER (2): Acknowledgment of receipt of material				
	PRINTED/TYPED NAME Anthony Duran				PRINTED/TYPED NAME				
	SIGNATURE Anthony Duran DATE 11/13/2014				SIGNATURE DATE				
	ADDRESS: Mile Marker 64, U.S. Hwy 62/180, 30 Miles East of Carlsbad, NM				PHONE: 575-887-4048				
D I S P O S I T A T O R	PERMIT NO. WM-01-035 - New Mexico				20. COMMENTS				
	21. DISPOSAL FACILITY'S CERTIFICATION: I hereby certify that the above described wastes were delivered to this facility, that the facility is authorized and permitted to receive such wastes.								
	AUTHORIZED SIGNATURE Donna Wind				CELL NO.		DATE 11/13/2014		TIME 10:50

LEA LAND DISPOSAL SITE NEW MEXICO

MILE MARKER #64 US HWY 62/180 • 30 MILES EAST OF CARLSBAD, NM • PHONE (575) 887-4048

LEA LAND, LLC

1300 WEST MAIN STREET • OKLAHOMA CITY, OK 73106 • PHONE (405) 236-4257

Alfredos.

NON-HAZARDOUS WASTE MANIFEST

NO **104626**

1. PAGE OF

2. TRAILER NO. **102**

G E N E R A T O R	3. COMPANY NAME Mewbourne Oil Company		4. ADDRESS 701 S. Cecil St.		5. PICK-UP DATE 11/14/2014	
	PHONE NO. (575) 393-5905		CITY Hobbs	STATE NM	ZIP 88240	6. TNRCC I.D. NO.
	7. NAME OR DESCRIPTION OF WASTE SHIPPED:				8. CONTAINERS No. Type	9. TOTAL QUANTITY
	a. Non-Regulated, Non Hazardous Waste				1	CM
	b.					
T R A N S P O R T E R S	c.					
	d. 46,120.					
	12. COMMENTS OR SPECIAL INSTRUCTIONS: TRUE GRIT 8 B3BO FED COM 1 H				13. WASTE PROFILE NO. 708592	
	14. IN CASE OF EMERGENCY OR SPILL, CONTACT					
	NAME Ricky Slaughter		PHONE NO. 575-887-4048		24-HOUR EMERGENCY NO.	
D I S P O S I T Y	15. GENERATOR'S CERTIFICATION: I Hereby declare that the contents of this consignment are fully and accurately described above by proper shipping name and are classified, packed, marked, and labeled, and are in all respects in proper condition for transport by highway according to applicable international and national government regulations, including applicable state regulations, and are the same materials previously approved by LEA LAND, LLC					
	PRINTED/TYPED NAME			SIGNATURE		
	DATE			DATE		
	16. TRANSPORTER (1) NAME: ALFREDO'S BACKHOE SERVICES			17. TRANSPORTER (2)		
	TEXAS I.D. NO.			NAME:		
IN CASE OF EMERGENCY CONTACT: RICKY APPERSON			TEXAS I.D. NO.			
EMERGENCY PHONE: (575) 393-5905			IN CASE OF EMERGENCY CONTACT:			
18. TRANSPORTER (1): Acknowledgment of receipt of material			19. TRANSPORTER (2): Acknowledgment of receipt of material			
PRINTED/TYPED NAME <i>Anthony D...</i>			PRINTED/TYPED NAME			
SIGNATURE <i>Anthony D...</i> DATE 11/14/2014			SIGNATURE DATE			
D I S P O S I T Y	Lea Land, LLC		ADDRESS: Mile Marker 64, U.S. Hwy 62/180, 30 Miles East of Carlsbad, NM		PHONE: 575-887-4048	
	PERMIT NO. WM-01-035 - New Mexico		20. COMMENTS			
	21. DISPOSAL FACILITY'S CERTIFICATION: I Hereby certify that the above described wastes were delivered to this facility, that the facility is authorized and permitted to receive such wastes.					
	AUTHORIZED SIGNATURE <i>Donna Shwino</i>		CELL NO.		DATE 11/14/2014	TIME 11:10.

Mewbourne Oil Weights Statement - Total Received

<i>Receive Date</i>	<i>Manifest Number</i>	<i>Lease Name</i>	<i>Weight (lbs.)</i>	<i>Weight (Tons)</i>
12/5/2014	105462	True Grit 8 B3B0 Fed Com 1 H	125,480	62.74
12/8/2014	105532	True Grit 8 B3B0 Fed Com 1 H	121,820	60.91
12/8/2014	105542	True Grit 8 B3B0 Fed Com 1 H	72,500	36.25
12/9/2014	105575	True Grit 8 B3B0 Fed Com 1 H	117,140	58.57
12/9/2014	105576	True Grit 8 B3B0 Fed Com 1 H	78,380	39.19
TOTALS:			515,320 <i>lbs.</i>	257.66 <i>Tons</i>

Lea Land Landfill New Mexico

Mile Market # 64 US Highway 62/180

30 miles East of Carlsbad, NM * (505) 887-4048

LEA LAND DISPOSAL SITE NEW MEXICO

MILE MARKER #64 US HWY 62/180 • 30 MILES EAST OF CARLSBAD, NM • PHONE (575) 887-4048

LEA LAND, LLC

1300 WEST MAIN STREET • OKLAHOMA CITY, OK 73106 • PHONE (405) 236-4257

TCS

NON-HAZARDOUS WASTE MANIFEST

NO **105462**

1. PAGE ___ OF ___

2. TRAILER NO. **T-115**

G E N E R A T O R	3. COMPANY NAME Mewbourne Oil Company PHONE NO. (575) 393-5905	4. ADDRESS 701 S. Cecil St. CITY Hobbs STATE NM ZIP 88240		5. PICK-UP DATE 12/5/2014	
	7. NAME OR DESCRIPTION OF WASTE SHIPPED:		8. CONTAINERS No. Type	9. TOTAL QUANTITY	10. UNIT Wt/Vol.
	Non-Regulated, Non Hazardous Waste		1 CM		
	b.				
R E C E I V E R	c.				
	WT: 63240 62240				
	12. COMMENTS OR SPECIAL INSTRUCTIONS: TRUE GRIT 8 B3B0 FED COM # 1H		13. WASTE PROFILE NO. 708592		
	Total 125480				
T R A N S P O R T E R S	14. IN CASE OF EMERGENCY OR SPILL, CONTACT				
	NAME Kin Slaughter		PHONE NO. 575-887-4048		24-HOUR EMERGENCY NO.
	15. GENERATOR'S CERTIFICATION: I Hereby declare that the contents of this consignment are fully and accurately described above by proper shipping name and are classified, packed, marked, and labeled, and are in all respects in proper condition for transport by highway according to applicable international and national government regulations, including applicable state regulations, and are the same materials previously approved by LEA LAND, LLC				
	PRINTED/TYPED NAME		SIGNATURE		DATE
T R A N S P O R T E R S	16. TRANSPORTER (1) NAME: TCS CONSTRUCTION TEXAS I.D. NO. IN CASE OF EMERGENCY CONTACT: CESAR HINOJOS EMERGENCY PHONE: (432) 557-7202		17. TRANSPORTER (2) NAME: TEXAS I.D. NO. IN CASE OF EMERGENCY CONTACT: EMERGENCY PHONE:		
	18. TRANSPORTER (1): Acknowledgment of receipt of material PRINTED/TYPED NAME Julio Villegas SIGNATURE [Signature] DATE 12/5/2014		19. TRANSPORTER (2): Acknowledgment of receipt of material PRINTED/TYPED NAME SIGNATURE DATE		
	D F I A S C P I O L S I A T L Y				
	Lea Land, LLC		ADDRESS: Mile Marker 64, U.S. Hwy 62/180, 30 Miles East of Carlsbad, NM		PHONE: 575-887-4048
D I S C P I O L S I A T L Y	PERMIT NO. WM-01-035 - New Mexico		20. COMMENTS		
	21. DISPOSAL FACILITY'S CERTIFICATION: I Hereby certify that the above described wastes were delivered to this facility, that the facility is authorized and permitted to receive such wastes.				
	AUTHORIZED SIGNATURE [Signature]		CELL NO.	DATE 12/5/2014	TIME 9:20

GENERATOR: COPIES 1 & 6

DISPOSAL SITE: COPIES 2 & 3

TRANSPORTERS: COPIES 4 & 5

COPY 1

LEA LAND DISPOSAL SITE NEW MEXICO

MILE MARKER #64 US HWY 62/180 • 30 MILES EAST OF CARLSBAD, NM • PHONE (575) 887-4048

LEA LAND, LLC

1300 WEST MAIN STREET • OKLAHOMA CITY, OK 73106 • PHONE (405) 236-4257

NON-HAZARDOUS WASTE MANIFEST

NO **105532**

1. PAGE ___ OF ___

2. TRAILER NO. **TCS T-115**

G E N E R A T O R	3. COMPANY NAME Mewbourne Oil Company PHONE NO. (575) 393-5905	4. ADDRESS 701 S. Cecil St. CITY Hobbs STATE NM ZIP 88240	5. PICK-UP DATE 12/8/2014			
	6. TNRCC I.D. NO.					
	7. NAME OR DESCRIPTION OF WASTE SHIPPED:		8. CONTAINERS No. Type	9. TOTAL QUANTITY	10. UNIT Wt/Vol.	11. TEXAS WASTE ID #
	Non-Regulated, Non Hazardous Waste		1 CM			
T R A N S P O R T E R S	b.					
	c.					
	WT: 60,640 6,1180					
	12. COMMENTS OR SPECIAL INSTRUCTIONS: TRUE GRIT 8 B3B0 FED COM # 1H		13. WASTE PROFILE NO. 708592			
D I S P O S I T O R	14. IN CASE OF EMERGENCY OR SPILL, CONTACT					
	NAME Kin Slaughter		PHONE NO. 575-887-4048		24-HOUR EMERGENCY NO.	
	15. GENERATOR'S CERTIFICATION: I Hereby declare that the contents of this consignment are fully and accurately described above by proper shipping name and are classified, packed, marked, and labeled, and are in all respects in proper condition for transport by highway according to applicable international and national government regulations, including applicable state regulations, and are the same materials previously approved by LEA LAND, LLC					
	PRINTED/TYPED NAME		SIGNATURE		DATE	
T R A N S P O R T E R S	16. TRANSPORTER (1) NAME: TCS CONSTRUCTION TEXAS I.D. NO. IN CASE OF EMERGENCY CONTACT: CESAR HINOJOS EMERGENCY PHONE: (432) 557-7202		17. TRANSPORTER (2) NAME: TEXAS I.D. NO. IN CASE OF EMERGENCY CONTACT: EMERGENCY PHONE:			
	18. TRANSPORTER (1): Acknowledgment of receipt of material PRINTED/TYPED NAME Julio V. Lopez SIGNATURE [Signature] DATE 12/8/2014		19. TRANSPORTER (2): Acknowledgment of receipt of material PRINTED/TYPED NAME SIGNATURE DATE			
	20. COMMENTS					
	21. DISPOSAL FACILITY'S CERTIFICATION: I Hereby certify that the above described wastes were delivered to this facility, that the facility is authorized and permitted to receive such wastes.					
D I S P O S I T O R	Lea Land, LLC		ADDRESS: Mile Marker 64, U.S. Hwy 62/180, 30 Miles East of Carlsbad, NM		PHONE: 575-887-4048	
	PERMIT NO. WM-01-035 - New Mexico					
	22. AUTHORIZED SIGNATURE [Signature]		CELL NO.		DATE 12/8/2014	
					TIME 10:10	

GENERATOR: COPIES 1 & 6

DISPOSAL SITE: COPIES 2 & 3

TRANSPORTERS: COPIES 4 & 5

COPY 1

LEA LAND DISPOSAL SITE NEW MEXICO

MILE MARKER #64 US HWY 62/180 • 30 MILES EAST OF CARLSBAD, NM • PHONE (575) 887-4048

LEA LAND, LLC

1300 WEST MAIN STREET • OKLAHOMA CITY, OK 73106 • PHONE (405) 236-4257

TCS

NON-HAZARDOUS WASTE MANIFEST

NO **105542**

1. PAGE ___ OF ___

2. TRAILER NO. **T-74**

G E N E R A T O R	3. COMPANY NAME Mewbourne Oil Company PHONE NO. (575) 393-5905	4. ADDRESS 701 S. Cecil St. CITY Hobbs STATE NM ZIP 88240	5. PICK-UP DATE 12/8/2014			
	6. TNRCC I.D. NO.					
	7. NAME OR DESCRIPTION OF WASTE SHIPPED:		8. CONTAINERS No. Type	9. TOTAL QUANTITY	10. UNIT Wt/Vol.	11. TEXAS WASTE ID #
	Non-Regulated, Non Hazardous Waste		1 CM			
T R A N S P O R T E R S	b.					
	c.					
	WT: 34640 37860					
	12. COMMENTS OR SPECIAL INSTRUCTIONS: TRUE GRIT 8 B3B0 FED COM # 1H		13. WASTE PROFILE NO. 708582			
D I S P O S I T A T O R	14. IN CASE OF EMERGENCY OR SPILL, CONTACT					
	NAME Kin Slaughter		PHONE NO 575-887-4048		24-HOUR EMERGENCY NO.	
	15. GENERATOR'S CERTIFICATION: I Hereby declare that the contents of this consignment are fully and accurately described above by proper shipping name and are classified, packed, marked, and labeled, and are in all respects in proper condition for transport by highway according to applicable international and national government regulations, including applicable state regulations, and are the same materials previously approved by LEA LAND, LLC					
	PRINTED/TYPED NAME		SIGNATURE		DATE	
T R A N S P O R T E R S	16. TRANSPORTER (1) NAME: TCS CONSTRUCTION TEXAS I.D. NO. IN CASE OF EMERGENCY CONTACT: CESAR HINOJOS EMERGENCY PHONE: (432) 557-7202		17. TRANSPORTER (2) NAME: TEXAS I.D. NO. IN CASE OF EMERGENCY CONTACT: EMERGENCY PHONE:			
	18. TRANSPORTER (1): Acknowledgment of receipt of material PRINTED/TYPED NAME Cesar Gallegos SIGNATURE [Signature] DATE 12/8/2014		19. TRANSPORTER (2): Acknowledgment of receipt of material PRINTED/TYPED NAME _____ SIGNATURE _____ DATE _____			
	20. COMMENTS					
	21. DISPOSAL FACILITY'S CERTIFICATION: I Hereby certify that the above described wastes were delivered to this facility, that the facility is authorized and permitted to receive such wastes.					
D I S P O S I T A T O R	ADDRESS: Lea Land, LLC		PHONE: 575-887-4048			
	PERMIT NO. WM-01-035 - New Mexico					
	AUTHORIZED SIGNATURE [Signature]		CELL NO. [Signature]		DATE 12/8/2014	TIME 11:05

GENERATOR: COPIES 1 & 6

DISPOSAL SITE: COPIES 2 & 3

TRANSPORTERS: COPIES 4 & 5

COPY 1

LEA LAND DISPOSAL SITE NEW MEXICO

MILE MARKER #64 US HWY 62/180 • 30 MILES EAST OF CARLSBAD, NM • PHONE (575) 887-4048

LEA LAND, LLC

1300 WEST MAIN STREET • OKLAHOMA CITY, OK 73106 • PHONE (405) 236-4257

TCS

NON-HAZARDOUS WASTE MANIFEST

NO **105575**

1. PAGE ___ OF ___

2. TRAILER NO. **T-115**

G
E
N
E
R
A
T
O
R

3. COMPANY NAME

Mewbourne Oil Company
PHONE NO.
(575) 383-5905

4. ADDRESS

701 S. Cecil St.
CITY STATE ZIP
Hobbs NM 88240

5. PICK-UP DATE

12/9/2014

6. TNRCC I.D. NO.

7. NAME OR DESCRIPTION OF WASTE SHIPPED:

Non-Regulated, Non Hazardous Waste

8. CONTAINERS
No. Type
1 CM

9. TOTAL
QUANTITY

10. UNIT
Wt/Vol.

11. TEXAS
WASTE ID #

b.

c.

WT:

54780 62360

12. COMMENTS OR SPECIAL INSTRUCTIONS:

TRUE GRIT 8 B3B0 FED COM # 1H

13. WASTE PROFILE NO.

708592

14.

IN CASE OF EMERGENCY OR SPILL, CONTACT

NAME

Kin Slaughter

PHONE NO

575-887-4048

24-HOUR EMERGENCY NO.

15. GENERATOR'S CERTIFICATION: I Hereby declare that the contents of this consignment are fully and accurately described above by proper shipping name and are classified, packed, marked, and labeled, and are in all respects in proper condition for transport by highway according to applicable international and national government regulations, including applicable state regulations, and are the same materials previously approved by LEA LAND, LLC

PRINTED/TYPED NAME

SIGNATURE

DATE

T
R
A
N
S
P
O
R
T
E
R
S

16. TRANSPORTER (1)

NAME: **TCS CONSTRUCTION**

TEXAS I.D. NO.

IN CASE OF EMERGENCY CONTACT: **CESAR HINOJOS**

EMERGENCY PHONE: **(432) 557-7202**

18. TRANSPORTER (1): Acknowledgment of receipt of material

PRINTED/TYPED NAME: **Julio Villegas**

SIGNATURE: **Julio Villegas**

DATE

12/9/2014

17. TRANSPORTER (2)

NAME:

TEXAS I.D. NO.

IN CASE OF EMERGENCY CONTACT:

EMERGENCY PHONE:

19. TRANSPORTER (2): Acknowledgment of receipt of material

PRINTED/TYPED NAME

SIGNATURE

DATE

D
I
S
C
P
I
N
A
T
O
R
Y

Lea Land, LLC

ADDRESS:

**Mile Marker 64, U.S. Hwy 62/180,
30 Miles East of Carlsbad, NM**

PHONE:

575-887-4048

PERMIT NO.

WM-01-035 - New Mexico

20. COMMENTS

21. DISPOSAL FACILITY'S CERTIFICATION: I Hereby certify that the above described wastes were delivered to this facility, that the facility is authorized and permitted to receive such wastes.

AUTHORIZED SIGNATURE

CELL NO.

DATE

TIME

12/9/2014

9:35

LEA LAND DISPOSAL SITE NEW MEXICO

MILE MARKER #64 US HWY 62/180 • 30 MILES EAST OF CARLSBAD, NM • PHONE (575) 887-4048

LEA LAND, LLC

1300 WEST MAIN STREET • OKLAHOMA CITY, OK 73106 • PHONE (405) 236-4257

TCS

NON-HAZARDOUS WASTE MANIFEST

NO **105576**

1. PAGE ___ OF ___

2. TRAILER NO. **D-56**

G E N E R A T O R	3. COMPANY NAME Mewbourne Oil Company PHONE NO. (575) 393-5905	4. ADDRESS 701 S. Cecil St. CITY Hobbs STATE NM ZIP 88240		5. PICK-UP DATE 12/9/2014	
	7. NAME OR DESCRIPTION OF WASTE SHIPPED: Non-Regulated, Non Hazardous Waste		8. CONTAINERS No. 1 Type CM	9. TOTAL QUANTITY	10. UNIT Wt/Vol.
	12. COMMENTS OR SPECIAL INSTRUCTIONS: TRUE GRIT 8 B3B0 FED COM # 1H		13. WASTE PROFILE NO. 708592		
	14. IN CASE OF EMERGENCY OR SPILL, CONTACT NAME Kin Slaughter PHONE NO 575-887-4048 24-HOUR EMERGENCY NO.				
T R A N S P O R T E R S	16. TRANSPORTER (1) NAME: TCS CONSTRUCTION TEXAS I.D. NO. IN CASE OF EMERGENCY CONTACT: CESAR HINOJOS EMERGENCY PHONE: (432) 557-7202		17. TRANSPORTER (2) NAME: TEXAS I.D. NO. IN CASE OF EMERGENCY CONTACT: EMERGENCY PHONE:		
	18. TRANSPORTER (1): Acknowledgment of receipt of material PRINTED/TYPED NAME Jesus Alvarado SIGNATURE [Signature] DATE 12/9/2014		19. TRANSPORTER (2): Acknowledgment of receipt of material PRINTED/TYPED NAME SIGNATURE DATE		
	21. DISPOSAL FACILITY'S CERTIFICATION: I Hereby certify that the above described wastes were delivered to this facility, that the facility is authorized and permitted to receive such wastes.				
	AUTHORIZED SIGNATURE [Signature]		CELL NO.	DATE 12/9/2014	TIME 9:35
D I S C P I O L S I A T O R	20. COMMENTS				

GENERATOR: COPIES 1 & 6

DISPOSAL SITE: COPIES 2 & 3

TRANSPORTERS: COPIES 4 & 5

APPENDIX D

PHOTO GALLERY

True Grit Incident Closure Report
SMA Ref 5B23439 BG5
12/29/14



Excavation on well pad
taken on 11/19/14

True Grit Incident Closure Report
SMA Ref 5B23439 BG5
12/29/14



Excavation around the Tank Battery (Left) Vapor
Recovery Unit (Right) taken on 11/19/14