



Turner B #98

SITE ACTIVITIES

API No. 30-015-26620

Release Date: May 7th, 2012

Unit Letter M, Section 29, Township 17 South, Range 31 East

March 4, 2015

Prepared by:

Environmental Department
Diversified Field Service, Inc.
206 W. Snyder
Hobbs, NM 88240
Phone: (575)964-8394
Fax: (575)393-8396

Diversified Field Service, Inc.

March 4, 2015

Environmental Department

206 W. Snyder

Hobbs, NM 88240

Phone: (575)964-8394

Fax: (575)964-8396

Dennis Potter

Linn Energy

2130 West Bender Blvd.

Hobbs, NM 88240

RE: **Turner B #98** - *Site Activities for Remediation of a Non-reportable Leak*

Unit Letter M, Section 29, T17S R31E

API 30-015-26620

Mr. Potter,

Detailed herein is a summary of activities at the site by Diversified Field Service, Inc. (DFSI). This site is a non-reportable leak that occurred on May 7, 2012. The incident occurred due to leak in a 2" flow line west of the lease road. The line rupture released fluids onto approximately 50 feet of the lease road and pasture. A vacuum truck recovered 1.5 bbls of standing fluids and the line was repaired. A groundwater study was conducted, and it was determined that depth to groundwater average for the outlying areas averaged 236 ft. bgs. On May 28, 2014, DFSI personnel began the remediation process by sampling the soil and mapping the affected area. All five sample points returned clean under BLM/NMOCD standards at surface, 1' bgs, 2' bgs and 3' bgs respectively. On June 6, 2014, DFSI personnel returned to the location to till and contour the area, and plant 50 pounds of BLM approved LPC seed. The site was restored to its previous condition (site photos).

Thank you for allowing DFSI to assist you in this matter. Please call me with any questions and/or comments.

Sincerely,

Lance Crenshaw

Project Manager

Diversified Environmental Services, Inc.

206 W. Snyder

Hobbs, NM 88240

Office: (575)964-8394

Mobile: (575)602.1786

Fax: (575)964-8396

Attachments:

C-141

Site Photographs

Site Map

District I
1625 N. French Dr., Hobbs, NM 88240
District II
1301 W. Grand Avenue, Artesia, NM 88210
District III
1000 Rio Brazos Road, Aztec, NM 87410
District IV
1220 S. St. Francis Dr., Santa Fe, NM 87505

State of New Mexico
Energy Minerals and Natural Resources
Oil Conservation Division
1220 South St. Francis Dr.
Santa Fe, NM 87505

RECEIVED

MAY 10 2012

Form C-141
Revised October 10, 2003

NMOC DISTRICT OFFICE IN
ARTESIA, NM
IN ACCORDANCE WITH 19.15.29 NMAC

Release Notification and Corrective Action

NMB 1215645880

OPERATOR

☒ Initial Report ☐ Final Report

Name of Company: Linn Operating	269324	Contact: Joe Hernandez
Address: 2130 W. Bender Hobbs, NM 88240		Telephone No.: 575-738-1739
Facility Name: Turner B #98		Facility Type: Oil

Surface Owner: Federal	Mineral Owner: Federal	API No.: 3001526620
------------------------	------------------------	---------------------

LOCATION OF RELEASE

Unit Letter M	Section 29	Township 17S	Range 31E	Feet from the 1270	North/South Line South	Feet from the 50	East/West Line West	County Eddy
------------------	---------------	-----------------	--------------	-----------------------	---------------------------	---------------------	------------------------	----------------

Latitude: N 32 48' 11.8" Longitude: W 103 53' 47.7"

NATURE OF RELEASE



Type of Release: Oil / Produced Water	Volume of Release: 1 / .5	Volume Recovered: .5 / .25
Source of Release: Poly Pipeline	Date and Hour of Occurrence: 5/7/2012 10:30am	Date and Hour of Discovery: 5/7/2012 11am
Was Immediate Notice Given? <input checked="" type="checkbox"/> Yes <input type="checkbox"/> No <input type="checkbox"/> Not Required	If YES, To Whom? M. Bratcher- NM OCD / Terry Gregston -BLM	
By Whom? Joe Hernandez	Date and Hour 5/7/2012 2:20pm	
Was a Watercourse Reached? <input type="checkbox"/> Yes <input checked="" type="checkbox"/> No	If YES, Volume Impacting the Watercourse	

If a Watercourse was Impacted, Describe Fully.*:

Describe Cause of Problem and Remedial Action Taken.*: Drive to location doing daily routine and notice oil on ground and coming out of 2" flowline

Describe Area Affected and Cleanup Action Taken.* : 50ft L x 1ftW N lease road from Turner B South #86 west of lease road. Remedial action pending...

I hereby certify that the information given above is true and complete to the best of my knowledge and understand that pursuant to NMOC rules and regulations all operators are required to report and/or file certain release notifications and perform corrective actions for releases which may endanger public health or the environment. The acceptance of a C-141 report by the NMOC marked as "Final Report" does not relieve the operator of liability should their operations have failed to adequately investigate and remediate contamination that pose a threat to ground water, surface water, human health or the environment. In addition, NMOC acceptance of a C-141 report does not relieve the operator of responsibility for compliance with any other federal, state, or local laws and/or regulations.

Signature: 	OIL CONSERVATION DIVISION	
Printed Name: Joe Hernandez	Approved by District Supervisor Signed By 	
Title: Production Foreman	Approval Date: JUN 04 2012	Expiration Date:
E-mail Address: jhernandez@linenergy.com	Conditions of Approval:	Attached <input type="checkbox"/>
Date: 5/10/2012	Phone: 575-942-9492	

* Attach Additional Sheets If Necessary

Remediation per OCD Rules &
Guidelines. SUBMIT REMEDIATION
PROPOSAL NOT LATER THAN:
7/4/2012

2RP-1148

Linn Energy Turner B #98

Unit Letter M, Section 29, T17S R31E



Sign marking location 12/09/13



Spill location from 2" flow line NW of lease road 12/09/13



Impacted soil to pasture NW of site 12/06/13





Replaced flow line 12/06/13



Tilled and reseeded 06/06/14



Tilled and reseeded 06/06/14

Site Diagram

Linn, Turner B98
UL/M, Sec. 29 T17S R31E
Eddy County, NM
Drafted By: Lance Crenshaw, 5-19-14

0 0.003 0.006 0.012 Miles



Legend

- Soil Bores
- sample_pts
- Source

Pipeline

Type

- Above Ground Line
- Buried Line

Spill

- <all other values>

Spill_Media

- Oil and Produced H2O
- Oil
- Other
- Produced Water

Spill Area:
760 sq. ft.

Lance Crenshaw
GIS Technician

Soil Remediation and Ground Water Remediation
Environmental Assessments
Regulatory Compliance



Environmental

DFS

Services

Office: 575-964-8394

Fax: 575-964-8396

Cell: 575-441-2359

Email: lcrenshaw@diversifiedfsi.com

Source: Esri, DigitalGlobe, GeoEye, IGN, swisstopo, and the GIS User Community

District I
1625 N. French Dr., Hobbs, NM 88240
District II
1301 W. Grand Avenue, Artesia, NM 88210
District III
1000 Rio Brazos Road, Aztec, NM 87410
District IV
1220 S. St. Francis Dr., Santa Fe, NM 87505

State of New Mexico
Energy Minerals and Natural Resources

Oil Conservation Division
1220 South St. Francis Dr.
Santa Fe, NM 87505

Form C-141
Revised October 10, 2003

Submit 1 Copy to appropriate District Office in
accordance with 19.15.29 NMAC

Release Notification and Corrective Action

OPERATOR

☐ Initial Report ☒ Final Report


Name of Company: Linn Operating	Contact: Joe Hernandez	
Address: 2130 W. Bender Hobbs, NM 88240	Telephone No.: 575-738-1739	
Facility Name: Turner B # 98	Facility Type: Oil	
Surface Owner: Federal	Mineral Owner: Federal	API No.: 3001526620

LOCATION OF RELEASE

Unit Letter M	Section 29	Township 17S	Range 31E	Feet from the 1270	North/South Line South	Feet from the 50	East/West Line West	County Eddy
------------------	---------------	-----------------	--------------	-----------------------	---------------------------	---------------------	------------------------	----------------

Latitude: N 32 48' 11.8" Longitude: W 103 53' 47.7"

NATURE OF RELEASE

Type of Release: Oil / Produced Water	Volume of Release: 1 / .5	Volume Recovered: .5 / .25
Source of Release: Poly Pipeline	Date and Hour of Occurrence: 5/7/2012 10:30am	Date and Hour of Discovery: 5/7/2012 11am
Was Immediate Notice Given? <input checked="" type="checkbox"/> Yes <input type="checkbox"/> No <input type="checkbox"/> Not Required	If YES, To Whom? M. Bratcher- NM OCD / Terry Gregston -BLM	
By Whom? Joe Hernandez	Date and Hour 5/7/2012 2:20pm	
Was a Watercourse Reached? <input type="checkbox"/> Yes <input checked="" type="checkbox"/> No	If YES, Volume Impacting the Watercourse.	
If a Watercourse was Impacted, Describe Fully.*:		
Describe Cause of Problem and Remedial Action Taken.*: Drive to location doing daily routine and notice oil on ground and coming out of 2" flowline		
Describe Area Affected and Cleanup Action Taken.*: 50ft L x 1ftW N lease road from Turner B South #86 west of lease road. Remedial action pending... The incident occurred due to leak in a 2" flow line west of the lease road. The line rupture released fluids onto approximately 50 feet of the lease road and pasture. A vacuum truck recovered 1.5 bbls of standing fluids and the line was repaired. A groundwater study was conducted, and it was determined that depth to groundwater average for the outlying areas averaged 236 ft. bgs. On May 28, 2014, DFSI personnel began the remediation process by sampling the soil and mapping the affected area. All five sample points returned clean under BLM/NMOCD standards at surface, 1' bgs, 2' bgs and 3' bgs respectively. On June 6, 2014, DFSI personnel returned to the location to till and contour the area, and plant 50 pounds of BLM approved LPC seed. The site was restored to its previous condition (site photos).		
I hereby certify that the information given above is true and complete to the best of my knowledge and understand that pursuant to NMOCD rules and regulations all operators are required to report and/or file certain release notifications and perform corrective actions for releases which may endanger public health or the environment. The acceptance of a C-141 report by the NMOCD marked as "Final Report" does not relieve the operator of liability should their operations have failed to adequately investigate and remediate contamination that pose a threat to ground water, surface water, human health or the environment. In addition, NMOCD acceptance of a C-141 report does not relieve the operator of responsibility for compliance with any other federal, state, or local laws and/or regulations.		
Signature: 	OIL CONSERVATION DIVISION	
Printed Name: E.L. Gonzales	Approved by District Supervisor:	
Title: Production Supervisor	Approval Date:	Expiration Date:
E-mail Address: elgonzales@linenergy.com	Conditions of Approval:	Attached <input type="checkbox"/>
Date: 06/17/2015	Phone: 505-504-8802	

* Attach Additional Sheets If Necessary