

District I
1625 N. French Dr., Hobbs, NM 88240
District II
811 S. First St., Artesia, NM 88210
District III
1000 Rio Brazos Road, Aztec, NM 87410
District IV
1220 S. St. Francis Dr., Santa Fe, NM 87505

State of New Mexico
Energy Minerals and Natural Resources

Form C-141
Revised August 8, 2011

Oil Conservation Division
1220 South St. Francis Dr.
Santa Fe, NM 87505

Submit 1 Copy to appropriate District Office in
accordance with 19.15.29 NMAC.

Release Notification and Corrective Action

OPERATOR

☒ Initial Report ☐ Final Report

Name of Company	Oxy Permian Ltd.	Contact	Chancey Summers
Address	6 Desta Drive, Midland, TX 79705	Telephone No.	(432) 685-5824
Facility Name	Lost Tank 3-25 SWD Facility	Facility Type	SWD
Surface Owner	BLM	Mineral Owner	API No. 30-15-38254

LOCATION OF RELEASE

Unit Letter	Section	Township	Range	Feet from the	North/South Line	Feet from the	East/West Line	County
H	3	22S	31E					Eddy County, NM

Latitude N 32.42384° Longitude W 103.75891°

NATURE OF RELEASE

Type of Release	Oil and produced water	Volume of Release	30 bbls oil, 30 bbls produced water	Volume Recovered	55 bbls
Source of Release	Truck driver ran over tank	Date and Hour of Occurrence	07/07/2015	Date and Hour of Discovery	
Was Immediate Notice Given?	<input checked="" type="checkbox"/> Yes <input type="checkbox"/> No <input type="checkbox"/> Not Required	If YES, To Whom?	Mike Bratcher, Heather Patterson- NMOCD; Jeffrey Robertson- BLM		
By Whom?	Kathy Purvis, BBC International	Date and Hour	07/07/2015 @ 2:03pm		
Was a Watercourse Reached?	<input type="checkbox"/> Yes <input checked="" type="checkbox"/> No	If YES, Volume Impacting the Watercourse.			

If a Watercourse was Impacted, Describe Fully.*


Describe Cause of Problem and Remedial Action Taken.*

A truck driver ran over a tank spilling 30 bbls of oil and 30 bbls of produced water into the metal containment. A vacuum truck recovered 55 bbls of fluid and preventative measures were taken to prevent future accidents.

Describe Area Affected and Cleanup Action Taken.*

The affected area is approximately 105' x 60' on location inside the metal containment. Remediation will be completed in accordance with a remediation plan approved by NMOCD and the BLM.

I hereby certify that the information given above is true and complete to the best of my knowledge and understand that pursuant to NMOCD rules and regulations all operators are required to report and/or file certain release notifications and perform corrective actions for releases which may endanger public health or the environment. The acceptance of a C-141 report by the NMOCD marked as "Final Report" does not relieve the operator of liability should their operations have failed to adequately investigate and remediate contamination that pose a threat to ground water, surface water, human health or the environment. In addition, NMOCD acceptance of a C-141 report does not relieve the operator of responsibility for compliance with any other federal, state, or local laws and/or regulations.

Signature: 		<u>OIL CONSERVATION DIVISION</u>	
Printed Name: Chancey Summers		Approved by Environmental Specialist:	
Title: HES Lead	Approval Date:	Expiration Date:	
E-mail Address: Chancey_Summers@oxy.com	Conditions of Approval:		Attached <input type="checkbox"/>
Date: 7-23-15	Phone: (432) 685-5824		

* Attach Additional Sheets If Necessary

District I
1625 N. French Dr., Hobbs, NM 88240
District II
811 S. First St., Artesia, NM 88210
District III
1000 Rio Brazos Road, Aztec, NM 87410
District IV
1220 S. St. Francis Dr., Santa Fe, NM 87505

State of New Mexico
Energy Minerals and Natural Resources

Oil Conservation Division
1220 South St. Francis Dr.
Santa Fe, NM 87505

Form C-141
Revised August 8, 2011

Submit 1 Copy to appropriate District Office in
accordance with 19.15.29 NMAC.

Release Notification and Corrective Action

OPERATOR

☐ Initial Report ☒ Final Report

Name of Company	Oxy Permian Ltd.	Contact	Casey Summers
Address	6 Desta Drive, Midland, TX 79705	Telephone No.	(575) 513-8289
Facility Name	Lost Tank 3-25 SWD Facility	Facility Type	SWD
Surface Owner	BLM	Mineral Owner	API No. 30-15-38254

LOCATION OF RELEASE

Unit Letter	Section	Township	Range	Feet from the	North/South Line	Feet from the	East/West Line	County
H	3	22S	31E					Eddy County, NM

Latitude N 32.42384° Longitude W 103.75891°

NATURE OF RELEASE

Type of Release	Oil and produced water	Volume of Release	30 bbls oil, 30 bbls produced water	Volume Recovered	55 bbls
Source of Release	Truck driver ran over tank	Date and Hour of Occurrence	07/07/2015	Date and Hour of Discovery	
Was Immediate Notice Given?	<input checked="" type="checkbox"/> Yes <input type="checkbox"/> No <input type="checkbox"/> Not Required	If YES, To Whom?	Mike Bratcher, Heather Patterson- NMOCD; Jeffrey Robertson- BLM		
By Whom?	Kathy Purvis, BBC International	Date and Hour	07/07/2015 @ 2:03pm		
Was a Watercourse Reached?	<input type="checkbox"/> Yes <input checked="" type="checkbox"/> No	If YES, Volume Impacting the Watercourse.			

If a Watercourse was Impacted, Describe Fully.*


Describe Cause of Problem and Remedial Action Taken.*

A truck driver ran over a tank spilling 30 bbls of oil and 30 bbls of produced water into the metal containment. A vacuum truck recovered 55 bbls of fluid and preventative measures were taken to prevent future accidents.


Describe Area Affected and Cleanup Action Taken.*

The affected area is approximately 105' x 60' on location inside the metal containment. Remediation was completed by removing the contaminated material from within the lined containment and replacing it with clean material.

I hereby certify that the information given above is true and complete to the best of my knowledge and understand that pursuant to NMOCD rules and regulations all operators are required to report and/or file certain release notifications and perform corrective actions for releases which may endanger public health or the environment. The acceptance of a C-141 report by the NMOCD marked as "Final Report" does not relieve the operator of liability should their operations have failed to adequately investigate and remediate contamination that pose a threat to ground water, surface water, human health or the environment. In addition, NMOCD acceptance of a C-141 report does not relieve the operator of responsibility for compliance with any other federal, state, or local laws and/or regulations.

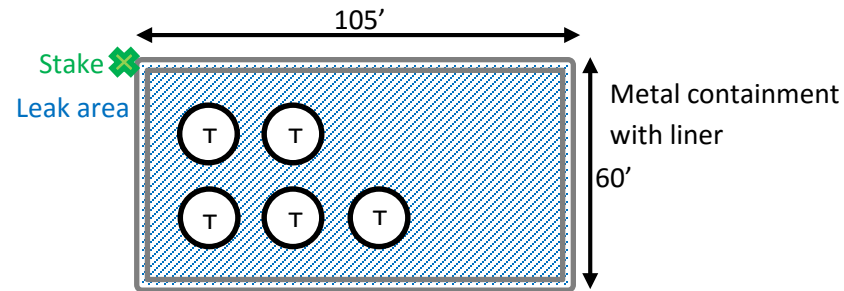
Signature: 		<u>OIL CONSERVATION DIVISION</u>	
Printed Name: Casey Summers		Approved by Environmental Specialist:	
Title: NM Environmental Advisor		Approval Date:	Expiration Date:
E-mail Address: Casey_Summers@oxy.com		Conditions of Approval:	Attached <input type="checkbox"/>
Date: 7-11-16 Phone: (575) 513-8289			

* Attach Additional Sheets If Necessary



Oxy
Lost Tank 3-25 SWD Facility

Road



U/L H, Section 3, T22S, R31E
Eddy County, NM
N 32.42384° W 103.75891°
API# 30-015-38254

BBC International, Inc.

Oxy
Lost Tank 3-25 SWD Facility

Date: 07/15/2015

DRWG by: K. Purvis

NOT TO SCALE

File: Oxy 2015



Groundwater Plot

Oxy Lost Tank 3-25 SWD Facility

County
Eddy

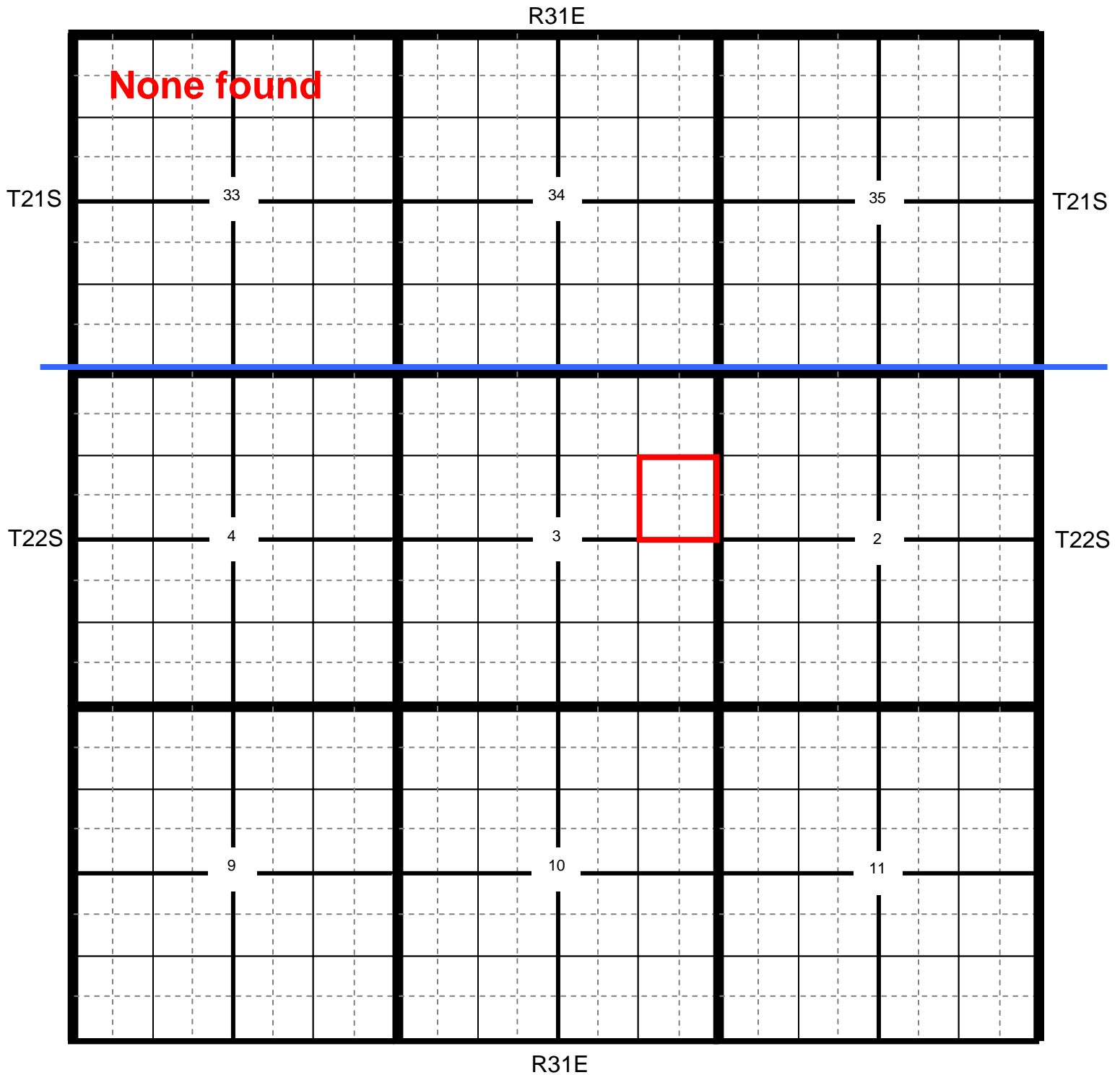
Unit Letter
H

Section
3

Township
22S

Range
31E

Trend Map 150'



📍 Location

● OCD

● USGS

● SEO

● All Databases



07/09/2015

