

District I
1625 N. French Dr., Hobbs, NM 88240
District II
811 S. First St., Artesia, NM 88210
District III
1000 Rio Brazos Road, Aztec, NM 87410
District IV
1220 S. St. Francis Dr., Santa Fe, NM 87505

State of New Mexico
Energy Minerals and Natural Resources

Oil Conservation Division
1220 South St. Francis Dr.
Santa Fe, NM 87505

Form C-141
Revised August 8, 2011

Submit 1 Copy to appropriate District Office in
accordance with 19.15.29 NMAC.

Release Notification and Corrective Action

OPERATOR

☒ Initial Report ☐ Final Report

Name of Company	Oxy Permian Ltd.	Contact	Dusty Wilson
Address	6 Desta Drive, Midland, TX 79705	Telephone No.	(432) 685-5771
Facility Name	Lost Tank 4 Federal #1 CTB	Facility Type	Battery
Surface Owner	BLM	Mineral Owner	
		API No.	30-015-28727

LOCATION OF RELEASE

Unit Letter	Section	Township	Range	Feet from the	North/South Line	Feet from the	East/West Line	County
C	4	22S	31E					Eddy County, NM

Latitude N 32.42667° Longitude W 103.78400°

NATURE OF RELEASE

Type of Release	Oil	Volume of Release	25 bbls	Volume Recovered	22 bbls
Source of Release	Stress/fatigue of the water dump line on the heater treater	Date and Hour of Occurrence	09/13/2015	Date and Hour of Discovery	
Was Immediate Notice Given?	<input checked="" type="checkbox"/> Yes <input type="checkbox"/> No <input type="checkbox"/> Not Required	If YES, To Whom?	Mike Bratcher, Heather Patterson- NMOCD		
By Whom?	Kathy Purvis, BBC International	Date and Hour	09/14/2015 @ 12:09 pm		
Was a Watercourse Reached?	<input type="checkbox"/> Yes <input checked="" type="checkbox"/> No	If YES, Volume Impacting the Watercourse.			

If a Watercourse was Impacted, Describe Fully.*


Describe Cause of Problem and Remedial Action Taken.*

Stress/fatigue of the water dump line on the heater treater caused 25 bbls of oil to leak onto the ground. A vacuum truck recovered 22 bbls of oil and the line was repaired/replace.

Describe Area Affected and Cleanup Action Taken.*

The affected area is approximately 20' x 10' on location inside the lined battery. Remediation will be completed by removing the impacted soil from the lined battery and replacing it with clean soil.

I hereby certify that the information given above is true and complete to the best of my knowledge and understand that pursuant to NMOCD rules and regulations all operators are required to report and/or file certain release notifications and perform corrective actions for releases which may endanger public health or the environment. The acceptance of a C-141 report by the NMOCD marked as "Final Report" does not relieve the operator of liability should their operations have failed to adequately investigate and remediate contamination that pose a threat to ground water, surface water, human health or the environment. In addition, NMOCD acceptance of a C-141 report does not relieve the operator of responsibility for compliance with any other federal, state, or local laws and/or regulations.

Signature: 		<u>OIL CONSERVATION DIVISION</u>	
Printed Name: Dusty Wilson		Approved by Environmental Specialist:	
Title: Environmental Advisor		Approval Date:	Expiration Date:
E-mail Address: Dusty.Wilson@oxy.com		Conditions of Approval:	Attached <input type="checkbox"/>
Date: 9/21/15 Phone: (432) 685-5771			

* Attach Additional Sheets If Necessary

District I
1625 N. French Dr., Hobbs, NM 88240
District II
811 S. First St., Artesia, NM 88210
District III
1000 Rio Brazos Road, Aztec, NM 87410
District IV
1220 S. St. Francis Dr., Santa Fe, NM 87505

State of New Mexico
Energy Minerals and Natural Resources

Oil Conservation Division
1220 South St. Francis Dr.
Santa Fe, NM 87505

Form C-141
Revised August 8, 2011

Submit 1 Copy to appropriate District Office in
accordance with 19.15.29 NMAC.

Release Notification and Corrective Action

OPERATOR

☐ Initial Report ☒ Final Report

Name of Company	Oxy Permian Ltd.	Contact	Casey Summers
Address	6 Desta Drive, Midland, TX 79705	Telephone No.	(575) 513-8289
Facility Name	Lost Tank 4 Federal #1 CTB	Facility Type	Battery
Surface Owner	BLM	Mineral Owner	
		API No.	30-015-28727

LOCATION OF RELEASE

Unit Letter	Section	Township	Range	Feet from the	North/South Line	Feet from the	East/West Line	County
C	4	22S	31E					Eddy County, NM

Latitude N 32.42667° Longitude W 103.78400°

NATURE OF RELEASE

Type of Release	Oil	Volume of Release	25 bbls	Volume Recovered	22 bbls
Source of Release	Stress/fatigue of the water dump line on the heater treater	Date and Hour of Occurrence	09/13/2015	Date and Hour of Discovery	
Was Immediate Notice Given?	<input checked="" type="checkbox"/> Yes <input type="checkbox"/> No <input type="checkbox"/> Not Required	If YES, To Whom?	Mike Bratcher, Heather Patterson- NMOCD		
By Whom?	Kathy Purvis, BBC International	Date and Hour	09/14/2015 @12:09 pm		
Was a Watercourse Reached?	<input type="checkbox"/> Yes <input checked="" type="checkbox"/> No	If YES, Volume Impacting the Watercourse.			

If a Watercourse was Impacted, Describe Fully.*

Describe Cause of Problem and Remedial Action Taken.*

Stress/fatigue of the water dump line on the heater treater caused 25 bbls of oil to leak onto the ground. A vacuum truck recovered 22 bbls of oil and the line was repaired/replace.

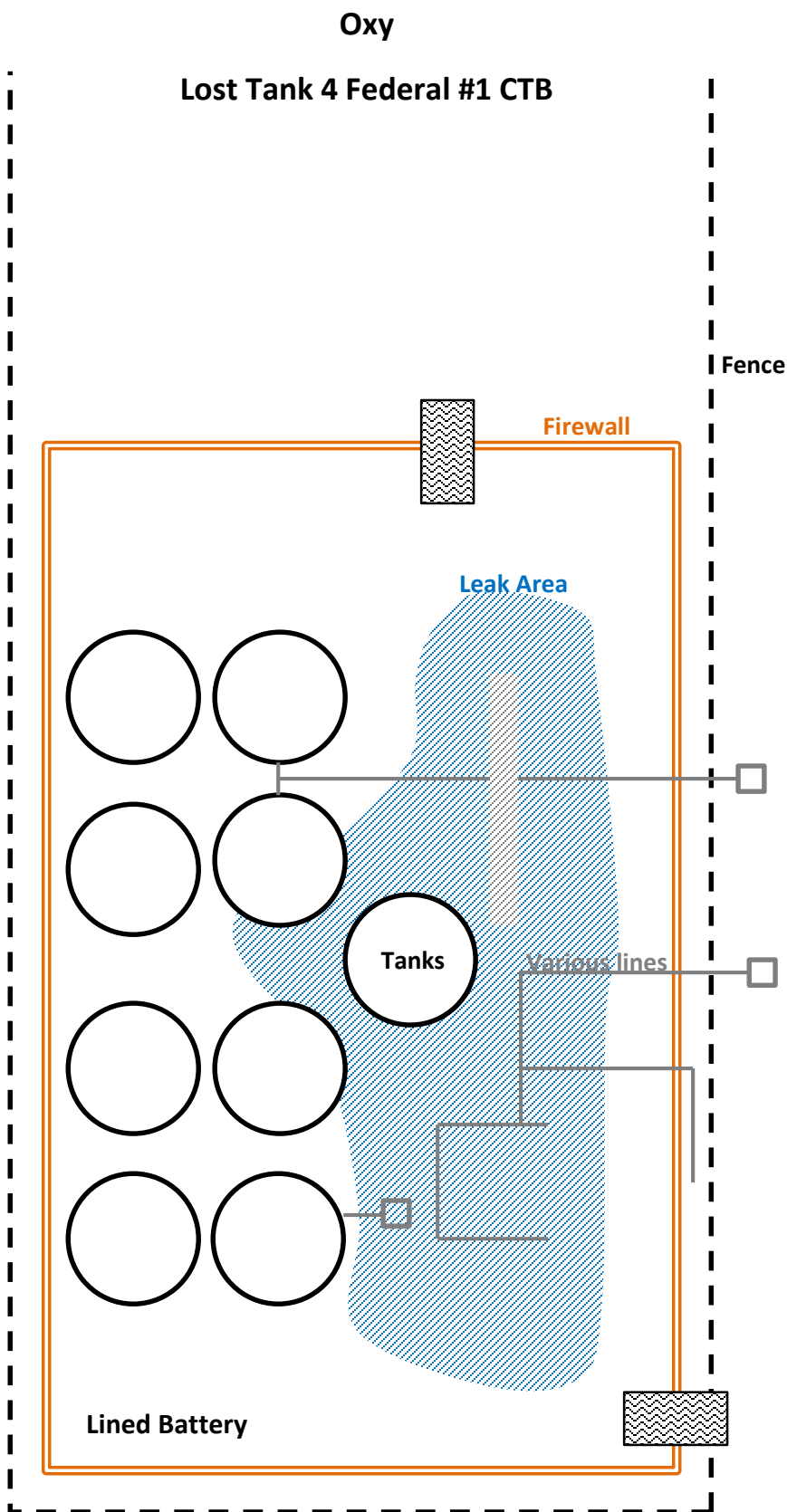
Describe Area Affected and Cleanup Action Taken.*

The affected area is approximately 20' x 10' on location inside the lined battery. Remediation was completed by removing the impacted soil from the lined battery and replacing it with clean soil.

I hereby certify that the information given above is true and complete to the best of my knowledge and understand that pursuant to NMOCD rules and regulations all operators are required to report and/or file certain release notifications and perform corrective actions for releases which may endanger public health or the environment. The acceptance of a C-141 report by the NMOCD marked as "Final Report" does not relieve the operator of liability should their operations have failed to adequately investigate and remediate contamination that pose a threat to ground water, surface water, human health or the environment. In addition, NMOCD acceptance of a C-141 report does not relieve the operator of responsibility for compliance with any other federal, state, or local laws and/or regulations.

Signature:	<u>OIL CONSERVATION DIVISION</u>		
Printed Name: Casey Summers	Approved by Environmental Specialist:		
Title: NM Environmental Advisor	Approval Date:	Expiration Date:	
E-mail Address: Casey_Summers@oxy.com	Conditions of Approval:		Attached <input type="checkbox"/>
Date: 7-11-16	Phone: (575) 513-8289		

* Attach Additional Sheets If Necessary



U/L C, Section 4, T22S, R31E

Eddy County, NM

N 32.42667° W 103.78400°

API#30-015-28727

BBC International, Inc.

Oxy
Lost Tank 4 Federal #1 CTB

Date: 09/18/2015

DRWG by: K. Purvis

NOT TO SCALE

File: Oxy 2015



Groundwater Plot

Oxy Lost Tank 4 Federal #1 CTB

County
Eddy

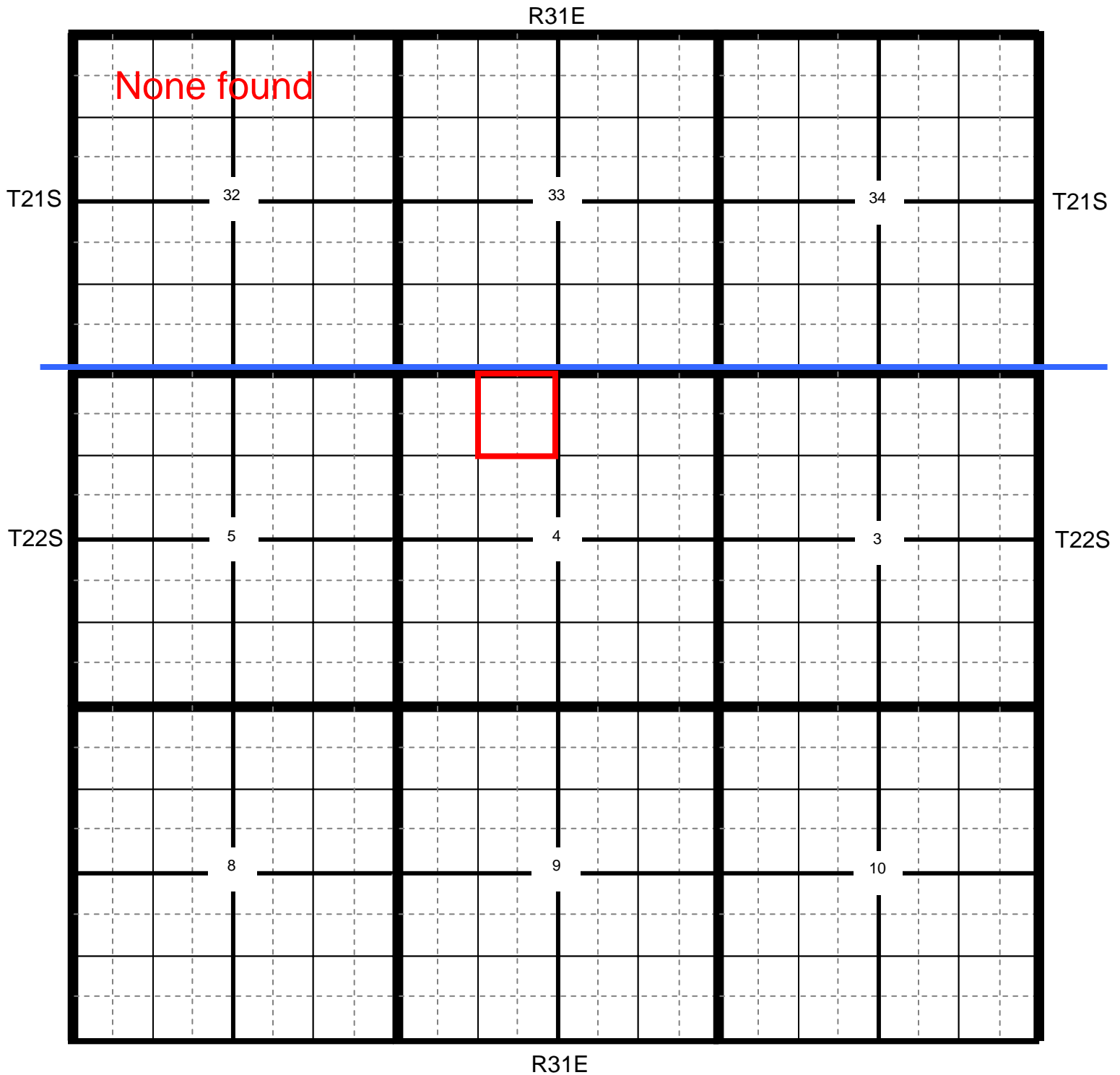
Unit Letter
C

Section
4

Township
22S

Range
31E

Trend Map 125'-150'



📍 Location

● OCD

● USGS

● SEO

● All Databases



09/15/2015



HAZARD
DANGER
FLAMMABLE
CORROSIVE

8KEP 27651

OXY USA INC.

REDUCED WATER

HAZARD
DANGER
FLAMMABLE
CORROSIVE

HAZARD
DANGER
FLAMMABLE
CORROSIVE

RED WATER

NOTICE
EQUIPMENT MUST BE
GROUNDED WHILE
LOADING AND
UNLOADING

PCC
30

1-800-368-1965
www.pccplastic.com