



Stephanie Garcia Richard
Commissioner of Public Lands

RIGHT OF ENTRY REQUEST FOR REMEDIATION

Company Name Lucid Energy Group
Address 201 S 4TH St.
City, State, Zip Artesia NM, 88210
Contact Person: Michael Gant
Telephone #: +1(575) 810 6144 Direct | +1(314) 330 7876 Cell
Email: mgant@lucid-energy.com

Purpose of request: Request to remediate soil impacted by a release of crude oil and produced water at the Site.
The soil will be excavated and transported to a licensed disposal facility. All remediation activities
will comply with NMOCD spill rules (19.15.29 NMAC). We expect to complete activities within 3 weeks.

Section 12 Township 25S Range 29E Unit Letter C

Qtr/Qtr SESE County Eddy

GPS Location (decimal degrees): Latitude 32.151480° W Longitude -103.938652° N

If this is a remediation for a spill please attach a copy of the OCD C-141 form.

Is the completed C-141 attached? Yes ☒ No ☐

Square footage of spill impacted surface: 575 sq. ft.

Estimated square footage of total disturbance: 325,416 sq. ft. (access request area shown on attached Figure 2)

Reclamation Plan (*attach addl. sheet if necessary*) Lucid will backfill the excavation with clean
backfill soil, including purchased topsoil for the upper 4 ft if the excavation reaches that depth.
The backfilled area will be contoured to match natural surroundings and seeded with BLM seed mix #2.

Driving directions from nearest state highway or road (*attach a map of the location*):
From McDonald Rd. go for 11 miles, then turn right for 1.8 miles, take a right, after 1.4
miles turn left, then in 0.7 miles turn left, take a right in 0.7 miles then arrive at site

Lease number associated with the ROE request: VC06010000/VB11050002

Well Name and/or Operator (if applicable): Tombstone WC 8" / Lucid Energy Group

Time expected to complete remediation: 3 weeks

Personnel present on State Land Yes; remediation crew and environmental oversight

Equipment & materials present on State Land Yes; backhoe or trackhoe and loader

\$50.00 application fee and \$500.00 permit amount (based on 180 days) renewable for up to 3 yrs.

Payable to: The Commissioner of Public Lands

P.O. Box 1148
Santa Fe, NM 87504-1148

** When you provide a check as payment, you authorize the State of New Mexico to either use information from your check to make a one-time electronic fund transfer from your account or to process the payment as a check transaction.*

District I
1625 N. French Dr., Hobbs, NM 88240
District II
811 S. First St., Artesia, NM 88210
District III
1000 Rio Brazos Road, Aztec, NM 87410
District IV
1220 S. St. Francis Dr., Santa Fe, NM 87505

State of New Mexico
Energy Minerals and Natural
Resources Department

Oil Conservation Division
1220 South St. Francis Dr.
Santa Fe, NM 87505

Form C-141
Revised August 24, 2018
Submit to appropriate OCD District office

Incident ID	NAPP2127262628
District RP	
Facility ID	
Application ID	

Release Notification

Responsible Party

Responsible Party	Lucid Energy Delaware	OGRID	372422
Contact Name	Michael Gant	Contact Telephone	3143307876
Contact email	MGant@lucid-energy.com	Incident #	(assigned by OCD)
Contact mailing address	201 South 4th Street Artesia NM 88210		

Location of Release Source

Latitude 32.151480° Longitude -103.938652°
(NAD 83 in decimal degrees to 5 decimal places)

Site Name	Tombstone WC 8"	Site Type	Natural gas pipeline
Date Release Discovered	9/28/2021	API#	(if applicable)

Unit Letter	Section	Township	Range	County
C	12	25S	29E	Eddy

Surface Owner: ☒ State ☐ Federal ☐ Tribal ☐ Private (Name: New Mexico State Land Office)

Nature and Volume of Release

Material(s) Released (Select all that apply and attach calculations or specific justification for the volumes provided below)

<input type="checkbox"/> Crude Oil	Volume Released (bbls)	Volume Recovered (bbls)
<input type="checkbox"/> Produced Water	Volume Released (bbls)	Volume Recovered (bbls)
	Is the concentration of dissolved chloride in the produced water >10,000 mg/l?	<input type="checkbox"/> Yes <input type="checkbox"/> No
<input type="checkbox"/> Condensate	Volume Released (bbls)	Volume Recovered (bbls)
<input checked="" type="checkbox"/> Natural Gas	Volume Released (Mcf) >500 MCF	Volume Recovered (Mcf) 0 MCF
<input checked="" type="checkbox"/> Other (describe) Pipeline liquids	Volume/Weight Released (provide units) <5 BBLS	Volume/Weight Recovered (provide units) 0 BBLS

Cause of Release The release was caused by a vehicle strike to the exposed poly line.

Incident ID	NAPP2127262628
District RP	
Facility ID	
Application ID	

Was this a major release as defined by 19.15.29.7(A) NMAC? <input checked="" type="checkbox"/> Yes <input type="checkbox"/> No	If YES, for what reason(s) does the responsible party consider this a major release? This is considered a major release due to the total lost volume of natural gas of >500 MCF.
If YES, was immediate notice given to the OCD? By whom? To whom? When and by what means (phone, email, etc)? Immediate notice was provided to OCD District 2, NMOCD Bureau Chief, and NMSLO via email from Michael Gant on 9/29/2021.	

Initial Response

The responsible party must undertake the following actions immediately unless they could create a safety hazard that would result in injury

<input checked="" type="checkbox"/> The source of the release has been stopped. <input checked="" type="checkbox"/> The impacted area has been secured to protect human health and the environment. <input checked="" type="checkbox"/> Released materials have been contained via the use of berms or dikes, absorbent pads, or other containment devices. <input checked="" type="checkbox"/> All free liquids and recoverable materials have been removed and managed appropriately.	
If all the actions described above have <u>not</u> been undertaken, explain why:	
Per 19.15.29.8 B. (4) NMAC the responsible party may commence remediation immediately after discovery of a release. If remediation has begun, please attach a narrative of actions to date. If remedial efforts have been successfully completed or if the release occurred within a lined containment area (see 19.15.29.11(A)(5)(a) NMAC), please attach all information needed for closure evaluation.	
I hereby certify that the information given above is true and complete to the best of my knowledge and understand that pursuant to OCD rules and regulations all operators are required to report and/or file certain release notifications and perform corrective actions for releases which may endanger public health or the environment. The acceptance of a C-141 report by the OCD does not relieve the operator of liability should their operations have failed to adequately investigate and remediate contamination that pose a threat to groundwater, surface water, human health or the environment. In addition, OCD acceptance of a C-141 report does not relieve the operator of responsibility for compliance with any other federal, state, or local laws and/or regulations.	
Printed Name: <u>Michael Gant</u>	Title: <u>Environmental Compliance Manager</u>
Signature: <u></u>	Date: <u>9/29/2021</u>
email: <u>MGant@lucid-energy.com</u>	Telephone: <u>3143307876</u>
<u>OCD Only</u>	
Received by: <u>Ramona Marcus</u>	Date: <u>9/30/2021</u>

District I
1625 N. French Dr., Hobbs, NM 88240
Phone:(575) 393-6161 Fax:(575) 393-0720
District II
811 S. First St., Artesia, NM 88210
Phone:(575) 748-1283 Fax:(575) 748-9720
District III
1000 Rio Brazos Rd., Aztec, NM 87410
Phone:(505) 334-6178 Fax:(505) 334-6170
District IV
1220 S. St Francis Dr., Santa Fe, NM 87505
Phone:(505) 476-3470 Fax:(505) 476-3462

State of New Mexico
Energy, Minerals and Natural Resources
Oil Conservation Division
1220 S. St Francis Dr.
Santa Fe, NM 87505

CONDITIONS

Action 53028

CONDITIONS

Operator: LUCID ENERGY DELAWARE, LLC 201 S. Fourth Street Artesia, NM 88210	OGRID: 372422
	Action Number: 53028
	Action Type: [C-141] Release Corrective Action (C-141)

CONDITIONS

Created By	Condition	Condition Date
marcus	When submitting future reports regarding this release, please submit the calculations used or specific justification for the volumes reported on the initial C-141	9/30/2021

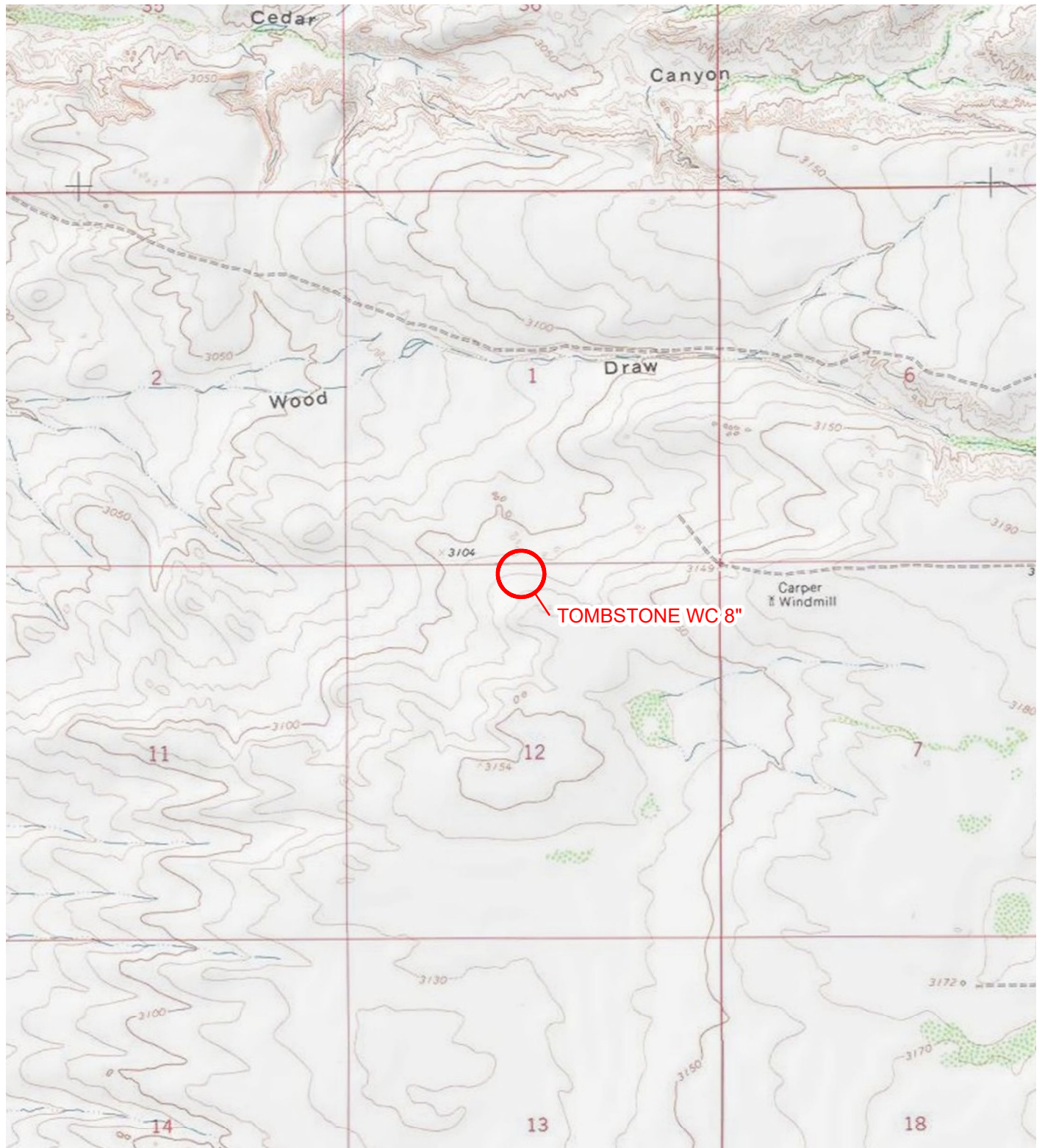
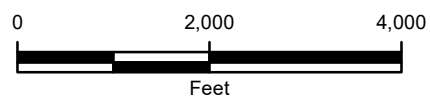


IMAGE COURTESY OF ESRI/USGS

LEGEND

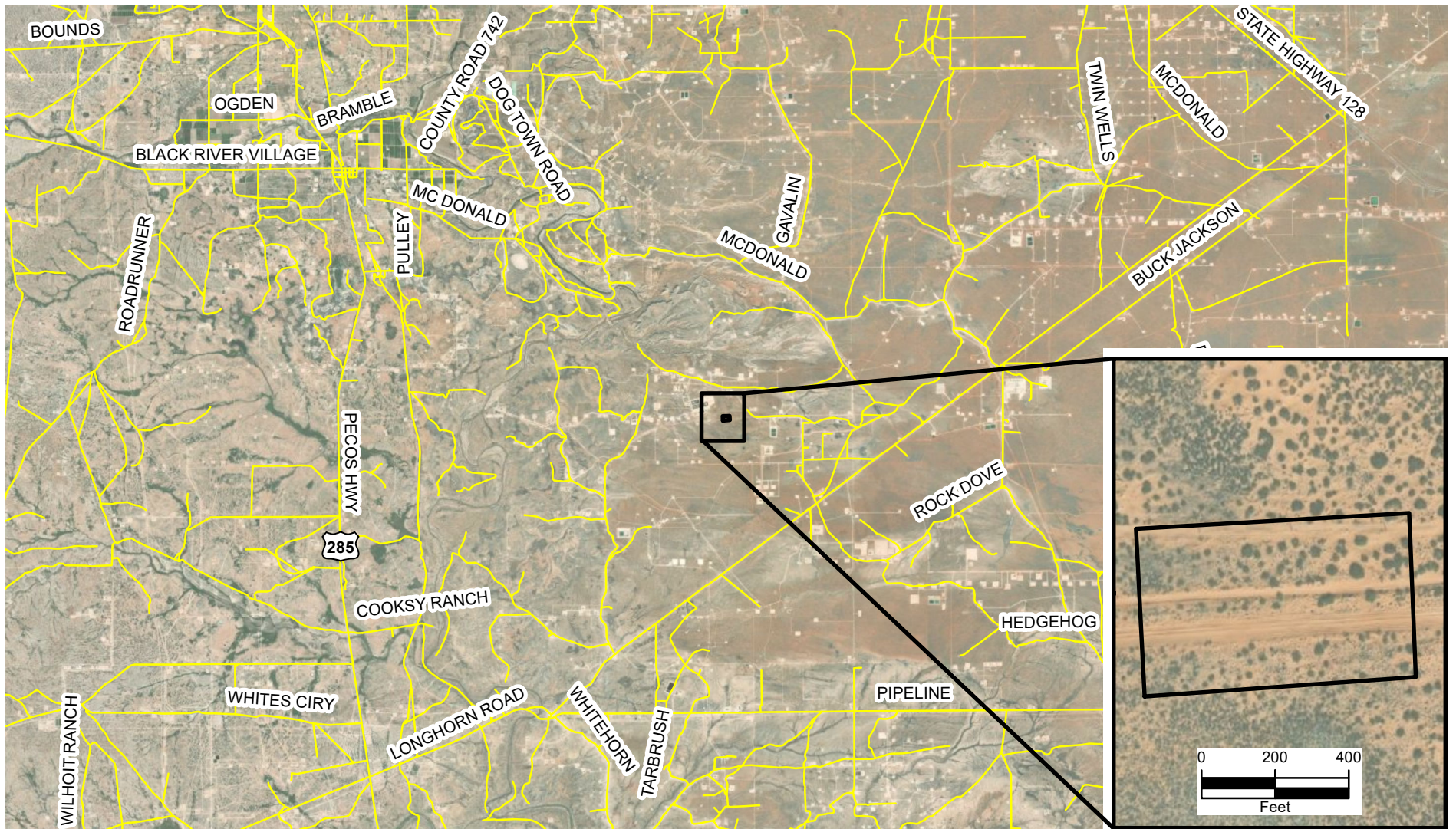
○ SITE LOCATION



NOTE: INCIDENT NUMBER
NAPP2127262628

FIGURE 1
SITE LOCATION MAP
TOMBSTONE WC 8"
UNIT C SEC 12-T25S-R29E
EDDY COUNTY, STATE
LUCID ENERGY GROUP





LEGEND

- ROAD
- LAND REQUEST AREA

NOTE: INCIDENT NUMBER NAPP2127262628

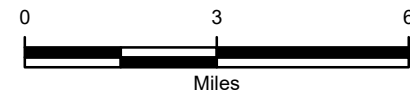


FIGURE 2
RIGHT OF ENTRY SITE MAP
TOMBSTONE WC 8"
UNIT C SEC 12-T25S-R29E
EDDY COUNTY, STATE
LUCID ENERGY GROUP

