

UNITED STATES DEPARTMENT OF THE INTERIOR
BUREAU OF LAND MANAGEMENT

SUBMIT IN DUPLICATE

FORM APPROVED
OMB NO. 1004-0137
Expires: February 28, 1995

WELL COMPLETION OR RECOMPLETION REPORT AND LOG*

1a. TYPE OF WELL: OIL WELL <input checked="" type="checkbox"/> GAS WELL <input type="checkbox"/> DRY <input type="checkbox"/> Other _____						5. LEASE DESIGNATION AND SERIAL NO. NM-45236	
b. TYPE OF COMPLETION: NEW WELL <input checked="" type="checkbox"/> WORK OVER <input type="checkbox"/> DEEP-EN <input type="checkbox"/> PLUG BACK <input type="checkbox"/> DIFF. RESVR. <input type="checkbox"/> Other _____						6. IF INDIAN, ALLOTTEE OR TRIBE NAME 	
2. NAME OF OPERATOR Pogo Producing Company						7. UNIT AGREEMENT NAME 	
3. ADDRESS AND TELEPHONE NO. P. O. Box 10340, Midland, TX 79702-7340 432-685-8100						8. FARM OR LEASE NAME, WELL NO. Sterling Silver 33 Fed #18	
4. LOCATION OF WELL (Report location clearly and in accordance with any State requirements)* At surface 330' FSL & 2150' FEL At top prod. interval reported below same At total depth same						9. API WELL NO. 30-015-32767	
14. PERMIT NO. _____ DATE ISSUED 04/21/03						10. FIELD AND POOL, OR WILDCAT Sand Dunes Delaware West	
15. DATE SPUDDED 10/11/03 16. DATE T.D. REACHED 11/01/03 17. DATE COMPL. (Ready to prod.) 11/27/03						11. SEC., T., R., M., OR BLOCK AND SURVEY OR AREA Section 33, T23S, R31E	
18. ELEVATIONS (DF, RKB, RT, GE, ETC.)* 3410						12. COUNTY OR PARISH Eddy County 13. STATE NM	
20. TOTAL DEPTH, MD & TVD 8180		21. PLUG, BACK T.D., MD & TVD 8133		22. IF MULTIPLE COMPL., HOW MANY*		19. ELEV. CASINGHEAD 3411	
23. INTERVALS DRILLED BY _____ ROTARY TOOLS 0-8180 CABLE TOOLS						24. PRODUCING INTERVAL(S), OF THIS COMPLETION-TOP, BOTTOM, NAME (MD AND TVD)* Delaware 7836-42, 7968-80, 8012-16	
25. WAS DIRECTIONAL SURVEY MADE No						26. TYPE ELECTRIC AND OTHER LOGS RUN	
27. WAS WELL CORED No						28. CASING RECORD (Report all strings set in well)	
CASING SIZE/GRADE 13-3/8		WEIGHT, LB./FT. 48		DEPTH SET (MD) 885		HOLE SIZE 17-1/2	
8-5/8		32		4160		11	
5-1/2		15.5 & 17		8180		7-7/8	
29. LINER RECORD						30. TUBING RECORD	
SIZE	TOP (MD)	BOTTOM (MD)	SACKS CEMENT*	SCREEN (MD)	SIZE	DEPTH SET (MD)	PACKER SET (MD)
					2-7/8	7751	
31. PERFORATION RECORD (Interval, size and number) 7836-8016 (0A)				32. ACID, SHOT, FRACTURE, CEMENT SQUEEZE, ETC.			
				DEPTH INTERVAL (MD) 7836-8016 AMOUNT AND KIND OF MATERIAL USED Acdz w/ 1500 gal/s 7-1/2% acid			
				Frac w/ 44,000# 20/40 TLC +			
				44,000# 20/40/ SLC			
33. * PRODUCTION							
DATE FIRST PRODUCTION 11/27/03		PRODUCTION METHOD (Flowing, gas lift, pumping--size and type of pump) Pumping				WELL STATUS (Producing or shut-in) Producing	
DATE OF TEST 11/28/03	HOURS TESTED 24 hrs	CHOKE SIZE	PROD'N FOR TEST PERIOD	OIL--BBL. 156	GAS--MCF. 239	WATER--BBL. 255	GAS OIL RATIO 40.5
FLOW. TUBING PRESS. ---	CASING PRESSURE ---	CALCULATED 24-HOUR RATE	OIL--BBL. 156	GAS--MCF. 239	WATER--BBL. 255	OIL GRAVITY-API (CORR.) 40.5	
34. DISPOSITION OF GAS (Sold, used for fuel, vented, etc.) Sold							
35. LIST OF ATTACHMENTS Logs, Sundry, Deviation Survey							
36. I hereby certify that the foregoing and attached information is complete and correct as determined from all available records							
SIGNED <i>Cathy Wright</i>				TITLE Sr. Operation Tech		DATE 12/09/03	

*(See Instructions and Spaces for Additional Data on Reverse Side)

Title 18 U.S.C. Section 1001, makes it a crime for any person knowingly and willfully to make to any department or agency of the United States any false, fictitious or fraudulent statements or representations as to any matter within its jurisdiction.

37. SUMMARY OF POROUS ZONES: (Show all important zones of porosity and contents thereof; cored intervals; and all drill-stem tests, including depth interval tested, cushion used, time tool open, flowing and shut-in pressures, and recoveries):

FORMATION	TOP	BOTTOM	DESCRIPTION, CONTENTS, ETC.
Delaware Lime	4260		
Bell Canyon	4289		
Cherry Canyon	5169		
Brushy Canyon	6458		
Bone Spring	8070		

38. GEOLOGICAL MARKERS			38. GEOLOGICAL MARKERS		
NAME	TOP		NAME	TOP	
	MEAS. DEPTH	TRUE VERT. DEPTH		MEAS. DEPTH	TRUE VERT. DEPTH

DISTRICT I
P.O. Box 1880, Hobbs, NM 88241-1880

DISTRICT II
P.O. Drawer DD, Artesia, NM 88211-0719

DISTRICT III
1000 Rio Brazos Rd., Aztec, NM 87410

DISTRICT IV
P.O. Box 2088, Santa Fe, N.M. 87504-2088

State of New Mexico
Energy, Minerals and Natural Resources Department

OIL CONSERVATION DIVISION
P.O. Box 2088
Santa Fe, New Mexico 87504-2088

Form C-102
Revised February 10, 1994
Submit to Appropriate District Office
State Lease - 4 Copies
Fee Lease - 3 Copies

WELL LOCATION AND ACREAGE DEDICATION PLAT

☐ AMENDED REPORT

API Number	Pool Code 53815	Pool Name SAND DUNES-DELAWARE WEST
Property Code 023597	Property Name STERLING SILVER 33 FEDERAL	Well Number 18
OGRID No. 17891	Operator Name POGO PRODUCING COMPANY	Elevation 3410'

Surface Location

UL or lot No.	Section	Township	Range	Lot Idn	Feet from the	North/South line	Feet from the	East/West line	County
0	33	23-S	31-E		330	SOUTH	2150	EAST	EDDY

Bottom Hole Location If Different From Surface

UL or lot No.	Section	Township	Range	Lot Idn	Feet from the	North/South line	Feet from the	East/West line	County
Dedicated Acres 40	Joint or Infill	Consolidation Code	Order No.						

NO ALLOWABLE WILL BE ASSIGNED TO THIS COMPLETION UNTIL ALL INTERESTS HAVE BEEN CONSOLIDATED
OR A NON-STANDARD UNIT HAS BEEN APPROVED BY THE DIVISION

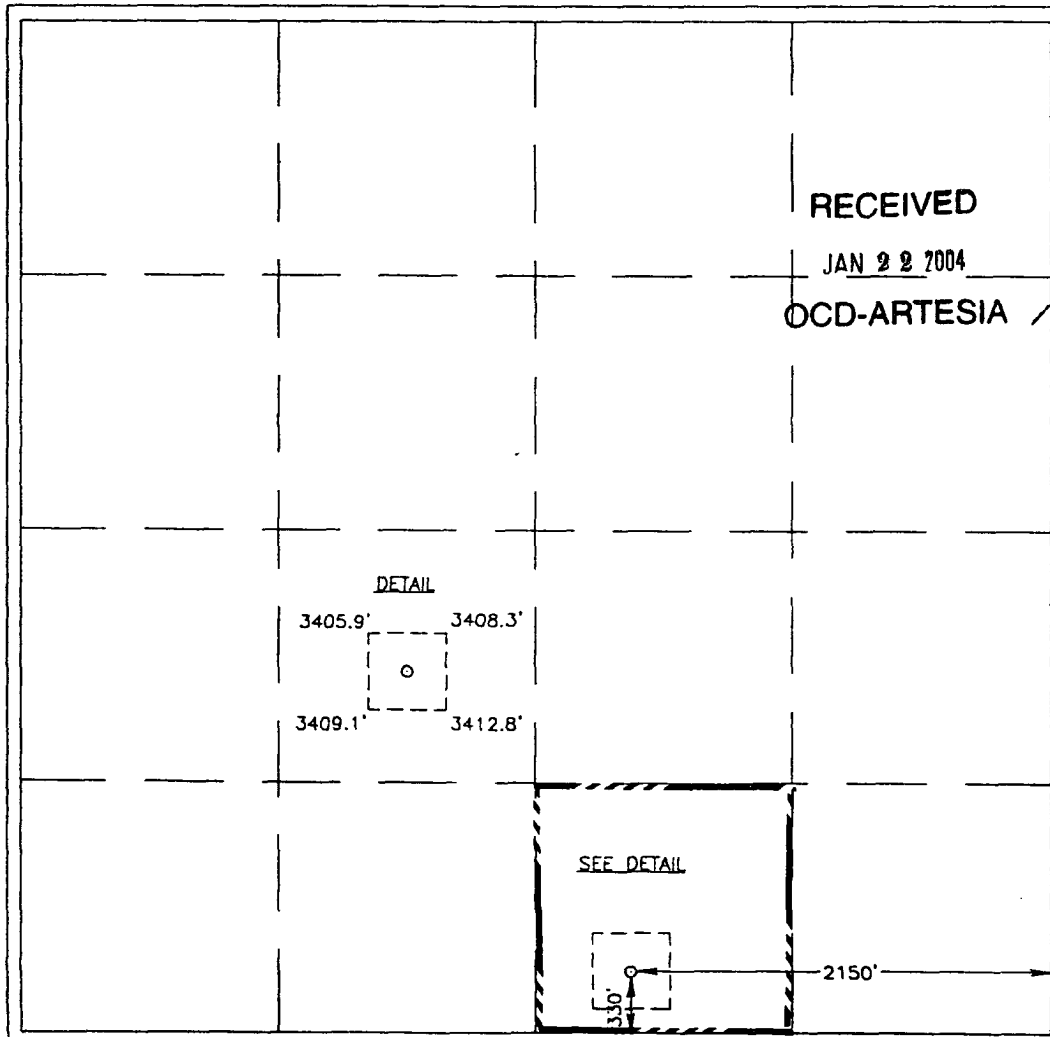


					OPERATOR CERTIFICATION I hereby certify the the information contained herein is true and complete to the best of my knowledge and belief.  Signature Joe T. Janica Printed Name Agent Title 02/09/03 Date	
					SURVEYOR CERTIFICATION I hereby certify that the well location shown on this plat was plotted from field notes of actual surveys made by me or under my supervision and that the same is true and correct to the best of my belief. JANUARY 24, 2003 Date Surveyed Signature & Seal of Professional Surveyor  Certificate No. RONALD J. EIDSON 3239 GARY EIDSON 12641	

EXHIBIT "A"

Pogo Producing Company
P.O. Box 10340
Midland, TX 79702-7340


Sterling Silver 33 Fed. #18
Eddy County, New Mexico

RECEIVED

JAN 22 2004

OCD-ARTESIA

154	1.54	1/4	0.44	0.67	0.67
426	2.72	1	1.75	4.76	5.43
696	2.70	1	1.75	4.73	10.16
873	1.77	3/4	1.31	2.32	12.48
1118	2.45	3/4	1.31	3.22	15.70
1644	5.26	3/4	1.31	6.90	22.60
2143	4.99	1 1/4	2.19	10.92	33.52
2430	2.87	3/4	1.31	3.77	37.28
2931	5.01	3/4	1.31	6.58	43.86
3423	4.92	3/4	1.31	6.46	50.32
3921	4.98	2 1/2	4.38	21.79	72.10
4440	5.19	1 1/4	2.19	11.35	83.46
4945	5.05	1 1/2	2.63	13.26	96.71
5477	5.32	1 1/4	2.19	11.64	108.35
5976	4.99	1	1.75	8.73	117.08
6473	4.97	3/4	1.31	6.52	123.61
6974	5.01	3/4	1.31	6.58	130.18
7535	5.61	1	1.75	9.82	140.00
7998	4.63	1/4	0.44	2.03	142.03
8180	1.82	1/2	0.88	1.59	143.62


Michael Roghair - General Manager

The attached instrument was acknowledged before me on the 7 day of
November, 2003 by Michael Roghair - General Manager, CapStar Drilling, L.P.


Notary Public

