

Submit 3 Copies to Appropriate District
Office-
District I
1625 N. French Dr., Hobbs, NM 88240
District II
811 South First, Artesia, NM 88210
District III
1000 Rio Brazos Rd., Aztec, NM 87410
District IV
2040 South Pacheco, Santa Fe, NM 87505

State of New Mexico
Energy, Minerals and Natural Resources

Form C-103
Revised March 25, 1999

OIL CONSERVATION DIVISION
2040 South Pacheco St.
Santa Fe, NM 87505

WELL API NO. 30-015-330367
5. Indicate Type of Lease STATE <input type="checkbox"/> FEE <input checked="" type="checkbox"/>
6. State Oil & Gas Lease No.

SUNDRY NOTICES AND REPORTS ON WELLS (DO NOT USE THIS FORM FOR PROPOSALS TO DRILL OR TO DEEPEN OR PLUG BACK TO A DIFFERENT RESERVOIR. USE "APPLICATION FOR PERMIT" (FORM C-101) FOR SUCH PROPOSALS.)		7. Lease Name or Unit Agreement Name: Dowell MV
1. Type of Well: Oil Well <input type="checkbox"/> Gas Well <input checked="" type="checkbox"/> Other	2. Name of Operator Yates Petroleum Corporation	8. Well No. 3
3. Address of Operator 105 South Fourth Street, Artesia, New Mexico 88210	9. Pool name or Wildcat Undes. Four Mile Draw, Moberly, West	
4. Well Location Unit Letter: N : 660' feet from the South line and 1700' feet from the West line Section 33 Township 18S Range 26E NMPM County Eddy		
10. Elevation (Show whether DF, RKB, RT, GR, etc.) 3379'		

NOTICE OF INTENTION TO:

PERFORM REMEDIAL WORK ☐ PLUG AND ABANDON ☐
TEMPORARILY ABANDON ☐ CHANGE PLANS ☐
PULL OR ALTER CASING ☐ MULTIPLE COMPLETION ☐
OTHER: ☐

SUBSEQUENT REPORT OF:

REMEDIAL WORK ☐ ALTERING CASING ☐
COMMENCE DRILLING OPNS. ☐ PLUG AND ABANDONMENT ☐
CASING TEST AND CEMENT JOB ☐
OTHER: Move Location. ☒

12. Describe proposed or completed operations. (Clearly state all pertinent details, and give pertinent dates, including estimated date of starting any proposed work). SEE RULE 1103. For Multiple Completions: Attach wellbore diagram of proposed completion or recompletion.

Yates Petroleum Corporation wishes to move the captioned well location from: 660' FSL and 1980' FEL to 660' FSL and 1700' FWL. Note attached C-102. This APD was originally approved 10/13/2003. Thank you.

SIGNATURE [Signature] TITLE Regulatory Agent DATE 06/30/04
Type or print name Oy Cowan, Regulatory Agent Telephone No. (505) 748-1471
(This space for State use)
APPROVED BY [Signature] ORIGINAL SIGNED BY TIM W. GUM DISTRICT II SUPERVISOR
DATE JUN 07 2004
Conditions of approval, if any:

DISTRICT I
1626 N. French Dr., Hobbs, NM 88240
DISTRICT II
814 South First, Artesia, NM 88210

DISTRICT III
1000 Rio Brazos Rd., Aztec, NM 87410

DISTRICT IV
2040 South Pacheco, Santa Fe, NM 87505

STATE OF NEW MEXICO
Energy, Minerals and Natural Resources Department

Revised March 17, 1999
Instruction on back
Submit to Appropriate District Office
State Lease - 4 Copies
Fee Lease - 3 Copies

OIL CONSERVATION DIVISION

P.O. Box 2088
Santa Fe, New Mexico 87504-2088

☐ AMENDED REPORT

WELL LOCATION AND ACREAGE DEDICATION PLAT

API Number	Pool Code 77000	Pool Name Undesignated Four Mile Draw, Morrow West
Property Code	Property Name DOWELL "MV"	Well Number 3
OGRID No. 025575	Operator Name YATES PETROLEUM CORPORATION	Elevation 3379




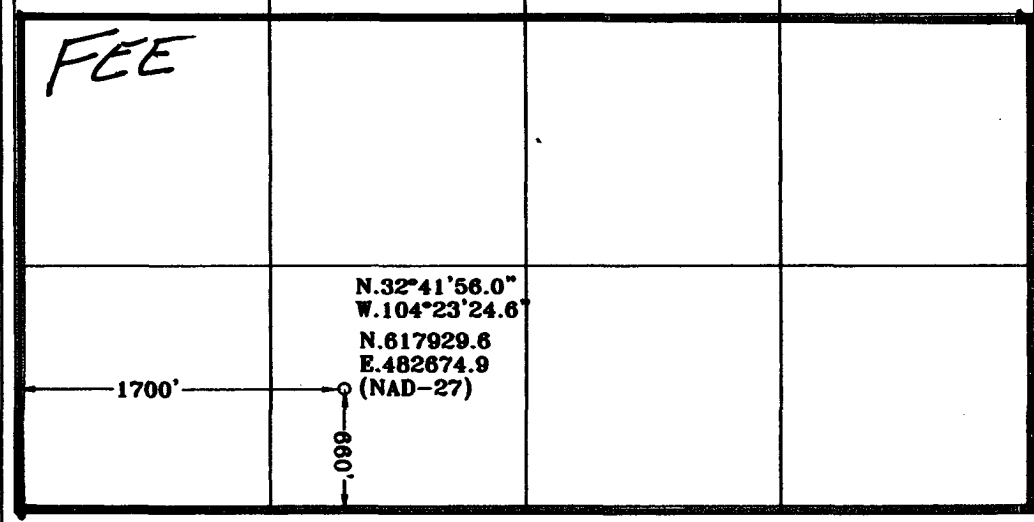
Surface Location

UL or lot No.	Section	Township	Range	Lot Idn	Feet from the	North/South line	Feet from the	East/West line	County
N	33	18S	26E		660	SOUTH	1700	WEST	EDDY

Bottom Hole Location If Different From Surface

UL or lot No.	Section	Township	Range	Lot Idn	Feet from the	North/South line	Feet from the	East/West line	County
Dedicated Acres 320	Joint or Infill	Consolidation Code	Order No.						

NO ALLOWABLE WILL BE ASSIGNED TO THIS COMPLETION UNTIL ALL INTERESTS HAVE BEEN CONSOLIDATED
OR A NON-STANDARD UNIT HAS BEEN APPROVED BY THE DIVISION

				OPERATOR CERTIFICATION <i>I hereby certify the the information contained herein is true and complete to the best of my knowledge and belief.</i>  Signature Cy Cowan Printed Name Regulatory Agent Title June 30, 2004 Date	
				SURVEYOR CERTIFICATION <i>I hereby certify that the well location shown on this plat was plotted from field notes of actual surveys made by me or under my supervision, and that the same is true and correct to the best of my belief.</i> 6/21/2004 Date Surveyed  Signature of Professional Surveyor HERSHEL JONES NEW MEXICO 3640 Certificate No. Herschel Jones RLS 3640 DOWELL GENERAL SURVEYING COMPANY	
					

0 330' 660' 990' 1650' 1980' 2310' 2640' 2970' 3300' 0'