

District I
PO Box 1980, Hobbs, NM 88241-1980


District II
811 South First, Artesia, NM 88210

District III
1000 Rio Brazos Rd., Aztec, NM 87410

District IV
2040 South Pacheco, Santa Fe, NM 87505

State of New Mexico
Energy, Minerals & Natural Resources Department

OIL CONSERVATION DIVISION
2040 South Pacheco
Santa Fe, NM 87505



Form C-101
Revised October 18, 1994
Instructions on back
Submit to Appropriate District Office
State Lease - 6 Copies
Fee Lease - 5 Copies

☐ AMENDED REPORT

APPLICATION FOR PERMIT TO DRILL, RE-ENTER, DEEPEN, PLUGBACK, OR ADD A ZONE

¹ Operator Name and Address Nearburg Producing Company 3300 N A St., Bldg 2, Suite 120 Midland, TX 79705		² GRID Number 015742
		³ API Number 30 - 015-27509
⁴ Property Code 013595	⁵ Property Name Big Walt 2 State	⁶ Well No. 2

Surface Location

UL or lot no.	Section	Township	Range	Lot Idn	Feet from the	North/South line	Feet from the	East/West Line	County
J	2	22S	24E		1650	South	1980	East	Eddy

Proposed Bottom Hole Location If Different From Surface

UL or lot no.	Section	Township	Range	Lot Idn	Feet from the	North/South line	Feet from the	East/West Line	County
⁹ Proposed Pool 1 Indian Basin; Upper Penn, Associated					¹⁰ Proposed Pool 2				

¹¹ Work Type Code PB	¹² Well Type Code O	¹³ Cable/Rotary R	¹⁴ Lease Type Code S	¹⁵ Ground Level Elevation 3930
¹⁶ Multiple No	¹⁷ Proposed Depth 8000	¹⁸ Formation Cisco Canyon	¹⁹ Contractor Lucky Services	²⁰ Spud Date 03-01-2003

Proposed Casing and Cement Program

Hole Size	Casing Size	Casing weight/foot	Setting Depth	Sacks of Cement	Estimated TOC
14-3/4	9-5/8	36# & 40#	1595	1100 sxs	Circ to surface
8-3/4	7	23# & 26#	7932'	1380 sxs	Circ
6-1/8	Open Hole		8,000'		

²²Describe the proposed program. If this application is to DEEPEN or PLUG BACK give the data on the present productive zone and proposed new productive zone. Describe the blowout prevention program, if any. Use additional sheets if necessary.

Drill out cmt csg shoe and deepen 68'. Complete open hole in the Cisco Canyon formation.

²³I hereby certify that the information given above is true and complete to the best of my knowledge and belief.

Signature:

Printed name: H. R. Willis

Title: Drilling Supt.

Date: 02-11-2003

Phone: 915/686-8235 ext 223

OIL CONSERVATION DIVISION

Approved By:

Title:

Approval Date: FEB 19 2003

Expiration Date: FEB 19 2004

Conditions of Approval:

Attached: ☐

DISTRICT I
P.O. Box 1980, Hobbs, NM 88240

DISTRICT II
P.O. Drawer DD, Artesia, NM 88210

DISTRICT III
1000 Rio Brazos Rd., Aztec, NM 87410

OIL CONSERVATION DIVISION
P.O. Box 2088
Santa Fe, New Mexico 87504-2088

WELL LOCATION AND ACREAGE DEDICATION PLAT

All Distances must be from the outer boundaries of the section

Operator Nearburg Producing Company			Lease Big Walt 2 State		Well No. 2
Unit Letter J	Section 2	Township 22 - S	Range 24 - E		County Eddy
Actual Footage Location of Well: 1650 feet from the South line and 1980 feet from the East line					
Ground level Elev. 3930		Producing Formation Cisco/Canyon		Pool Cisco Wildcat	Dedicated Acreage: 344.66 Acres

1. Outline the acreage dedicated to the subject well by colored pencil or hatchure marks on the plat below.
2. If more than one lease is dedicated to the well, outline each and identify the ownership thereof (both as to working interest and royalty).
3. If more than one lease of different ownership is dedicated to the well, have the interest of all owners been consolidated by communitization, unitization, force-pooling, etc.?
☐ Yes ☒ No If answer is "yes" type of consolidation _____

If answer is "no" list the owners and tract descriptions which have actually been consolidated. (Use reverse side of this form if necessary. We are in the process of consolidating Nearburg Producing Company's NE/4
No allowable will be assigned to the well until all interests have been consolidated (by communitization, unitization, forced-pooling, or otherwise)
or until a non-standard unit, eliminating such interest, has been approved by the Division. with Yates Petroleum Corps. SE/4

OPERATOR CERTIFICATION
I hereby certify that the information contained herein is true and complete to the best of my knowledge and belief.

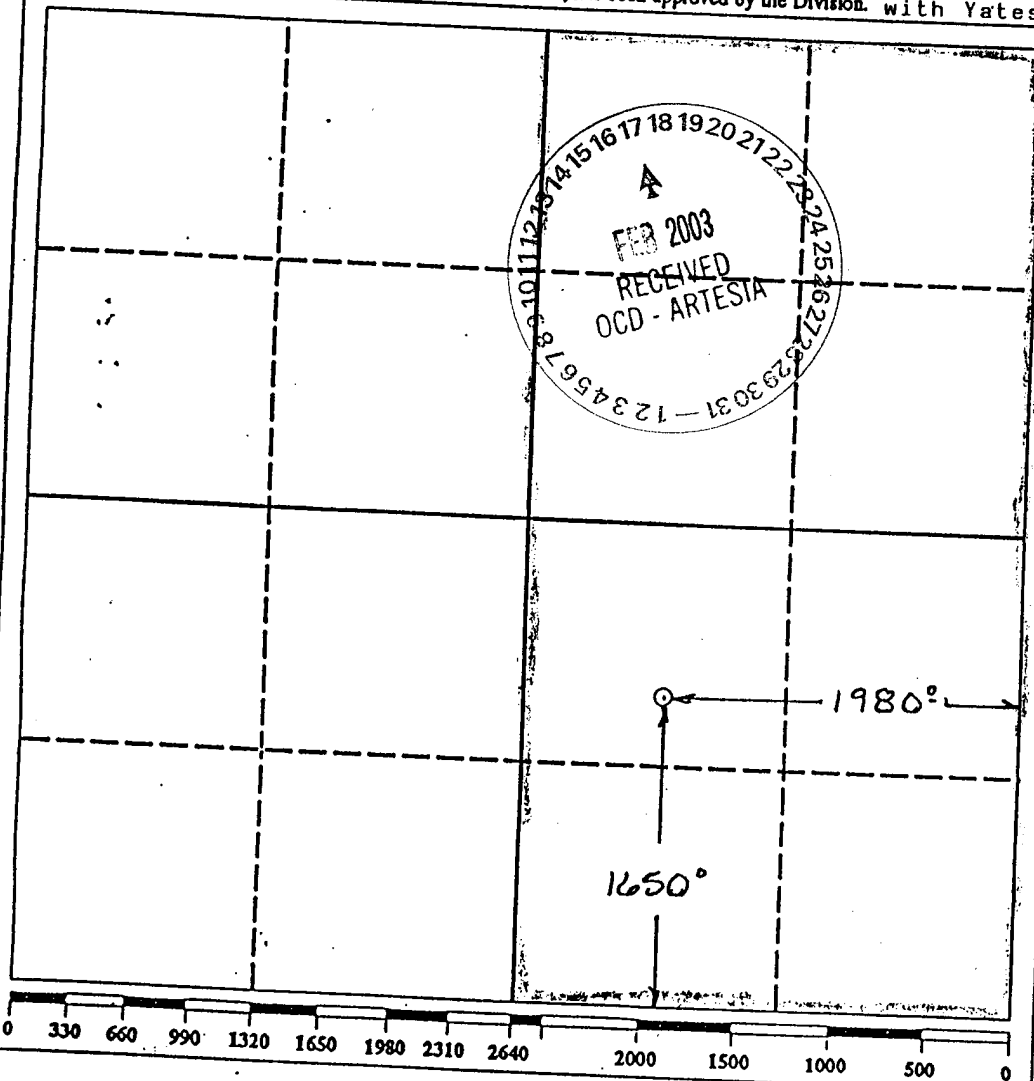
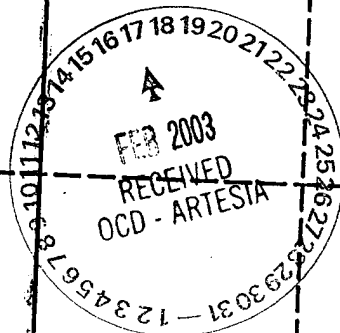

Signature
E. Scott Kimbrough
Printed Name
E. Scott Kimbrough
Position
Mgr. of Drilling & Prod
Company
Nearburg Producing Co.
Date
July 1, 1993

SURVEYOR CERTIFICATION

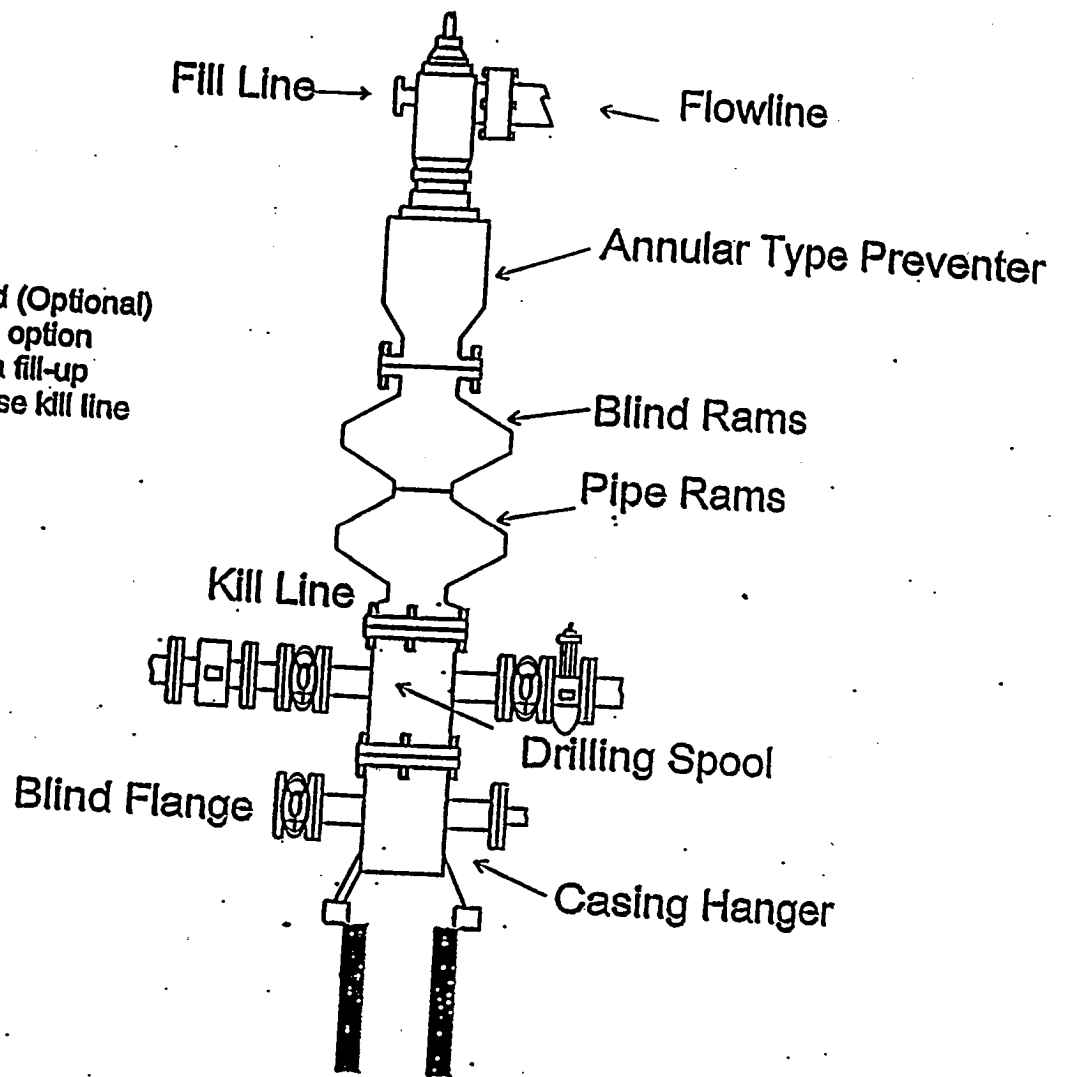
I hereby certify that the well location shown on this plat was plotted from field notes of actual surveys made by me or under my supervision, and that the same is true and correct to the best of my knowledge and belief.

Date Surveyed
July 1, 1993

Signature & Seal of Professional Surveyor
William Gaskin
Certificate No.
2126



Rotating Head (Optional)
Drilling Nipple option
must include a fill-up
line. Do not use kill line
for fill up.



1500 Series