

CT I
1980, Hobbs, NM 88241-1980

State of New Mexico
Energy, Minerals and Natural Resources Department

Form C-102
Revised February 10, 1994
Submit to Appropriate District Office
State Lease - 4 Copies
Fee Lease - 3 Copies

RICT II
Drawer DD, Artesia, NM 88211--0719

DISTRICT III
1000 Rio Brazos Rd., Aztec, NM 87410

DISTRICT IV
P.O. BOX 2088, SANTA FE, N.M. 87504-2088

OIL CONSERVATION DIVISION

P.O. Box 2088
Santa Fe, New Mexico 87504-2088

~~AN~~ AMENDED REPORT

WELL LOCATION AND ACREAGE DEDICATION PLAT

API Number 30-015-30973	Pool Code 97254	Pool Name DIAMOND MOUND STRAWN SW GAS
Property Code	Property Name CARBON VALLEY 14 FEDERAL ✓	Well Number 2
OGRID No. 6137	Operator Name DEVON ENERGY PRODUCTION COMPANY, LP ✓	Elevation 3590

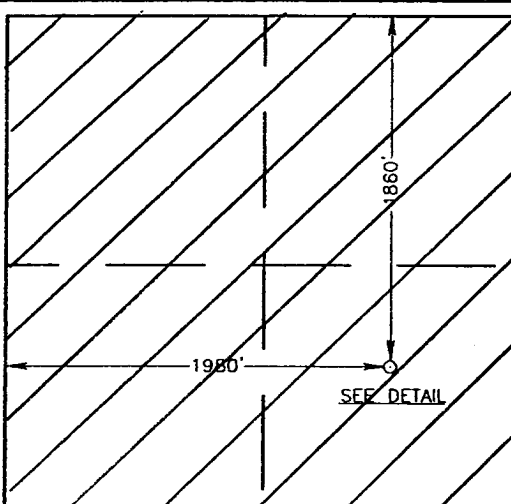

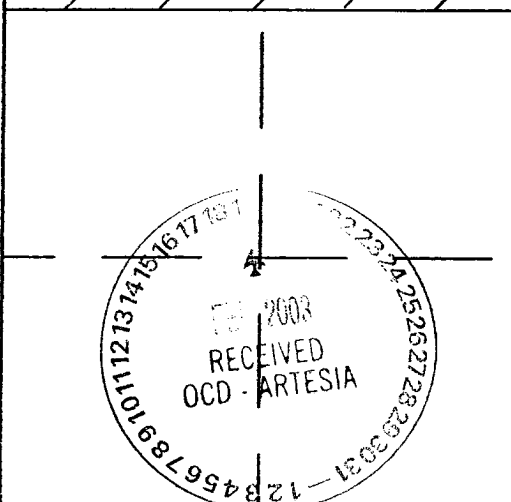

Surface Location

UL or lot No.	Section	Township	Range	Lot Idn	Feet from the	North/South line	Feet from the	East/West line	County
F	14	16 S	27 E		1860	NORTH	1980	WEST	EDDY

Bottom Hole Location If Different From Surface

UL or lot No.	Section	Township	Range	Lot Idn	Feet from the	North/South line	Feet from the	East/West line	County
Dedicated Acres 320	Joint or Infill	Consolidation Code		Order No.					

NO ALLOWABLE WILL BE ASSIGNED TO THIS COMPLETION UNTIL ALL INTERESTS HAVE BEEN CONSOLIDATED
OR A NON-STANDARD UNIT HAS BEEN APPROVED BY THE DIVISION

	<p style="text-align: center;">OPERATOR CERTIFICATION</p> <p>I hereby certify the the information contained herein is true and complete to the best of my knowledge and belief.</p> <p style="text-align: center;">  Signature <u>Jim L. Linville, Jr</u> Printed Name <u>Sr. Ops. Engineer</u> Title <u>8/24/01</u> Date </p>
	<p style="text-align: center;">SURVEYOR CERTIFICATION</p> <p>I hereby certify that the well location shown on this plat was plotted from field notes of actual surveys made by me or under my supervision, and that the same is true and correct to the best of my belief.</p> <p style="text-align: center;">DECEMBER 20, 1999</p> <p>Date Surveyed _____ DC</p> <p style="text-align: center;">  Signature & Seal of Professional Surveyor <u>Ronald J. Eidson</u> 89-11-104 </p> <p>Certificate No. <u>RONALD J. EIDSON</u> 3239 <u>GARY EIDSON</u> 12641 <u>MACON McDONALD</u> 12185</p>