

NEW MEXICO OIL CONSERVATION DIVISION
SOUTHEAST NEW MEXICO PACKER LEAKAGE TEST

Revised June 9, 2003

30-015-20835
Operator Devon Louisiana Corporation Lease Burton Flat Deep Unit Well No. 4
Location Of Well: Unit 89101239C Sec. 34 Township T20S Range R28E County Eddy

	Name of Reservoir or Pool	Type of Prod. (Oil or Gas)	Method of Prod. (Flow Art. Lift)	Prod. Medium (Tbg. Or Cag.)	Choke Size
Upper Completion	Strawn	Gas	Flow	TBG	
Lower Completion	Morrow	Gas	Flow	TBG	

FLOW TEST NO. 1

Both zones shut-in at (hour, date): 10/11/2004 3:50pm

	Upper Completion	Lower Completion
Well opened at (hour, date): <u>10/12/2004 3:30pm</u>		
Indicate by (X) the zone producing.....	XXX	
Pressure at beginning of test.....	150#	424#
Stabilized? (Yes or No).....	Yes	No
Maximum pressure during test.....	150#	624#
Minimum pressure during test.....	37#	424#
Pressure at conclusion of test.....	37#	624#
Pressure change during test (Maximum minus Minimum).....	113#	200#
Was pressure change an increase or a decrease?.....	Decrease	Increase
Well closed at (hour, date): <u>10/13/2004 2:05pm</u>	Total Time On Production <u>22hrs 35 min</u>	
Oil Production During Test: <u>0</u> bbls; Grav. _____	Gas Production During Test <u>62.0</u> MCF; GOR _____	
Remarks: _____		

FLOW TEST NO. 2

Both zones shut-in at (hour, date): 10/13/2004 2:05pm

	Upper Completion	Lower Completion
Well opened at (hour, date): <u>10/14/2004 2:00pm</u>		
Indicate by (X) the zone producing.....		XXX
Pressure at beginning of test.....	150#	800#
Stabilized? (Yes or No).....	Yes	No
Maximum pressure during test.....	155#	800#
Minimum pressure during test.....	150#	40#
Pressure at conclusion of test.....	150#	44#
Pressure change during test (Maximum minus Minimum).....	5#	760#
Was pressure change an increase or a decrease?.....	Increase	Decrease
Well closed at (hour, date): <u>10/15/2004 2:50pm</u>	Total Time On Production <u>24 hrs 50 min</u>	
Oil Production During Test: <u>0</u> bbls; Grav. _____	Gas Production During Test <u>34.9</u> MCF; GOR _____	
Remarks: _____		

I hereby certify that the information herein contained is true and complete to the best of my knowledge.

Approved OCT 27 2004 20 _____
New Mexico Oil Conservation Division

By _____
Title _____

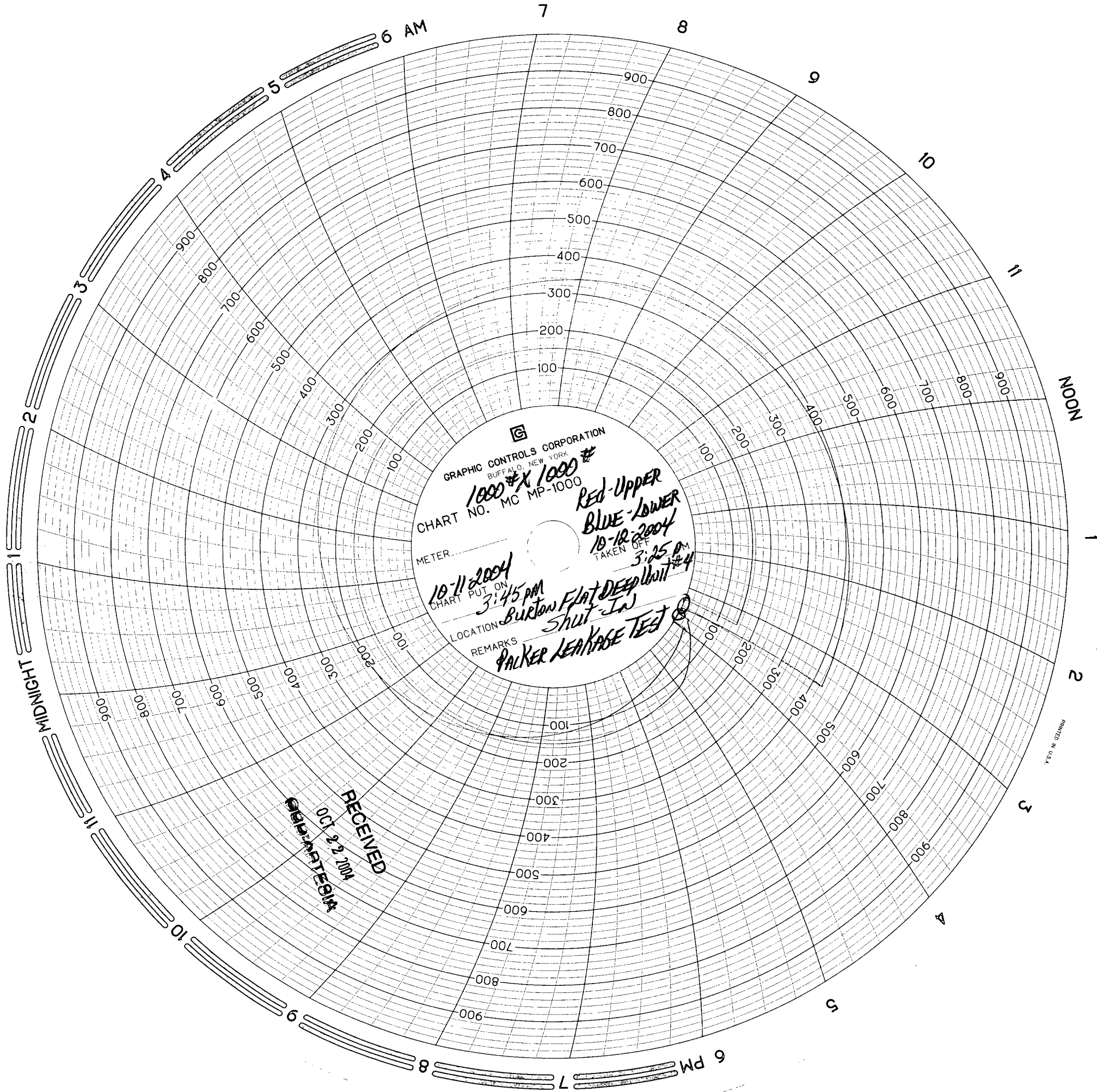
Operator Wildcat Measurement Service

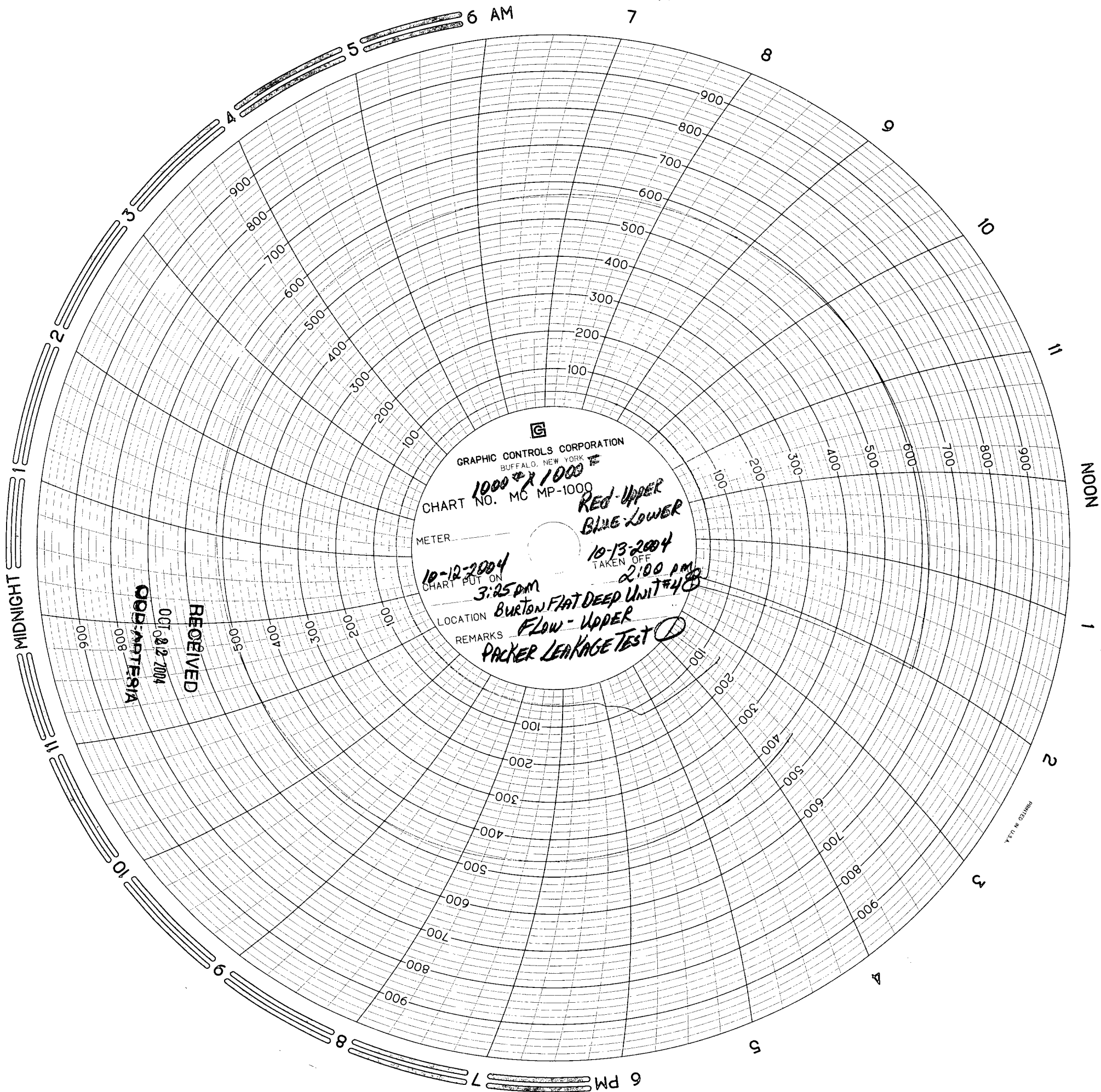
By [Signature]

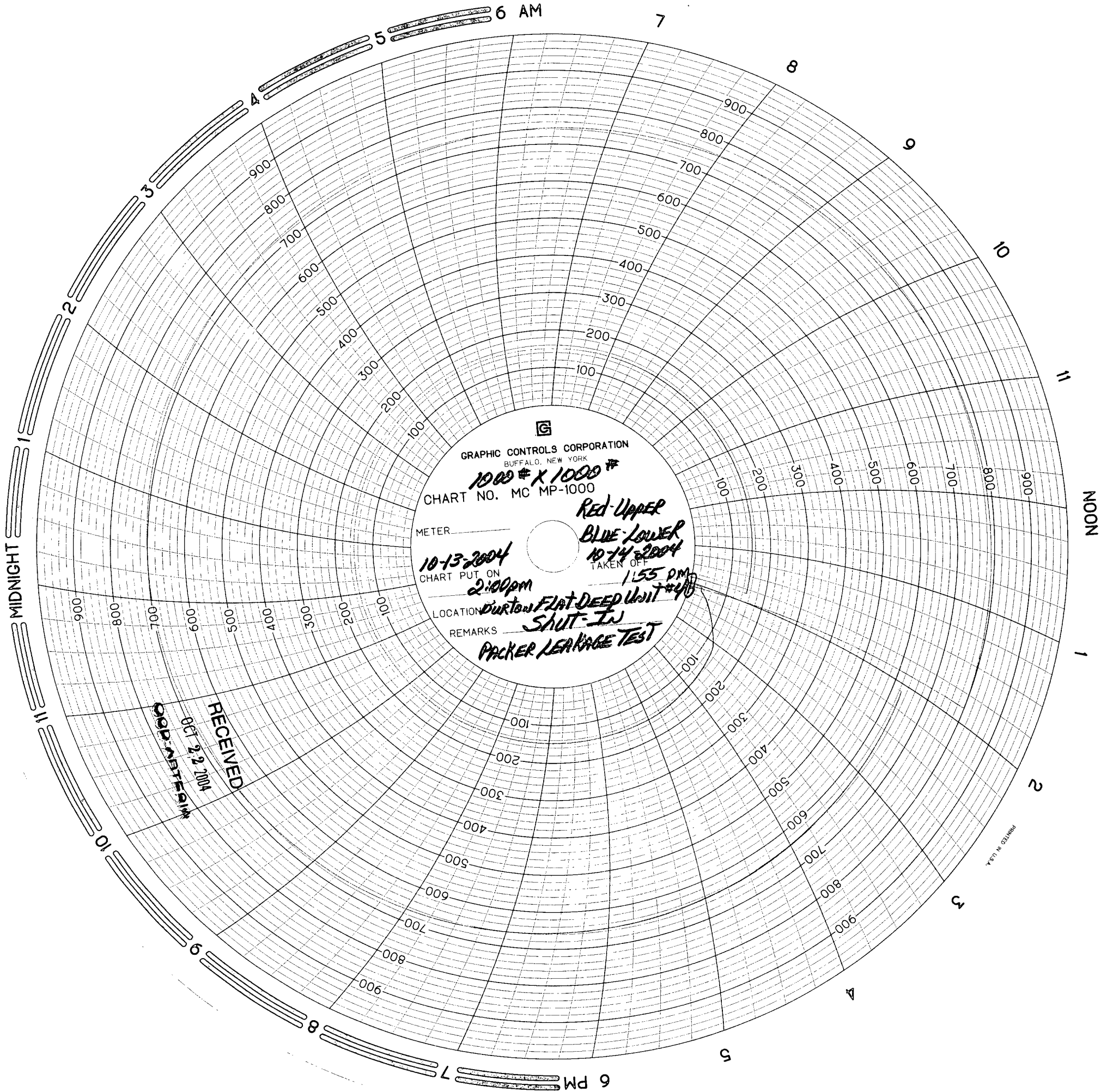
Title Don Norman/Technician

E-mail Address _____

Date 10/24/2004







GRAPHIC CONTROLS CORPORATION
BUFFALO, NEW YORK

1000# X 1000#
CHART NO. MC MP-1000

METER

10-13-2004
CHART PUT ON
2:00pm

RED-UPPER

BLUE-LOWER

10-14-2004
TAKEN OFF
1:55 PM

LOCATION: DUTTON FLAT DEED UNIT #40

REMARKS: SHUT-IN

PACKER LEAKAGE TEST

RECEIVED
OCT 22 2004
OGD-NET-EGIM

PRINTED IN U.S.A.

