

Submit 3 Copies To Appropriate District Office

District I

1625 N. French Dr., Hobbs, NM 88240

District II

1301 W. Grand Ave., Artesia, NM 88210

District III

1000 Rio Brazos Rd., Aztec, NM 87410

District IV

1220 S. St. Francis Dr., Santa Fe, NM 87505

State of New Mexico
Energy, Minerals and Natural Resources

OIL CONSERVATION DIVISION
1220 South St. Francis Dr.
Santa Fe, NM 87505

Federal Well

Form C-103

May 27, 2004

WELL API NO.

30-005-63703

5. Indicate Type of Lease

STATE ☐ FEE ☐

6. State Oil & Gas Lease No.

7. Lease Name or Unit Agreement Name
Tyrell "13" Federal

8. Well Number 4

9. OGRID Number 147179

10. Pool name or Wildcat
Pecos Slope

SUNDRY NOTICES AND REPORTS ON WELLS
(DO NOT USE THIS FORM FOR PROPOSALS TO DRILL OR TO DEEPEN OR PLUG BACK TO A DIFFERENT RESERVOIR. USE "APPLICATION FOR PERMIT" (FORM C-101) FOR SUCH PROPOSALS.)

1. Type of Well: Oil Well ☐ Gas Well ☒ Other

2. Name of Operator
Chesapeake Operating, Inc.

3. Address of Operator P. O. Box 11050
Midland, TX 79702-8050

4. Well Location
Unit Letter A : 660 feet from the North line and 800 feet from the East line
Section 13 Township 10S Range 25E NMPM County Chaves

11. Elevation (Show whether DR, RKB, RT, GR, etc.)
3812 GR

Pit or Below-grade Tank Application ☒ or Closure ☐

Pit type Drilling Depth to Groundwater 50+ Distance from nearest fresh water well 1000+ Distance from nearest surface water 1000+

Pit Liner Thickness: 12 mil Below-Grade Tank: Volume 6085 bbls; Construction Material Synthetic

12. Check Appropriate Box to Indicate Nature of Notice, Report or Other Data

NOTICE OF INTENTION TO:

PERFORM REMEDIAL WORK ☐ PLUG AND ABANDON ☐
TEMPORARILY ABANDON ☐ CHANGE PLANS ☐
PULL OR ALTER CASING ☐ MULTIPLE COMPL ☐

SUBSEQUENT REPORT OF:

REMEDIAL WORK ☐ ALTERING CASING ☐
COMMENCE DRILLING OPNS. ☐ P AND A ☐
CASING/CEMENT JOB ☐

OTHER: Pit Approval ☒

OTHER: ☐

13. Describe proposed or completed operations. (Clearly state all pertinent details, and give pertinent dates, including estimated date of starting any proposed work). SEE RULE 1103. For Multiple Completions: Attach wellbore diagram of proposed completion or recompletion.

Chesapeake, respectfully, requests that the attached procedure be approved for the drilling pit for this well. Chesapeake, hereby, agrees to close the pit according to NMOCD guidelines.

I hereby certify that the information above is true and complete to the best of my knowledge and belief. I further certify that any pit or below-grade tank has been ☒ constructed or closed according to NMOCD guidelines ☒ a general permit ☐ or an (attached) alternative OCD-approved plan ☐.

SIGNATURE *Brenda Coffman* TITLE Regulatory Analyst DATE 11/15/2004

Type or print name Brenda Coffman
For State Use Only

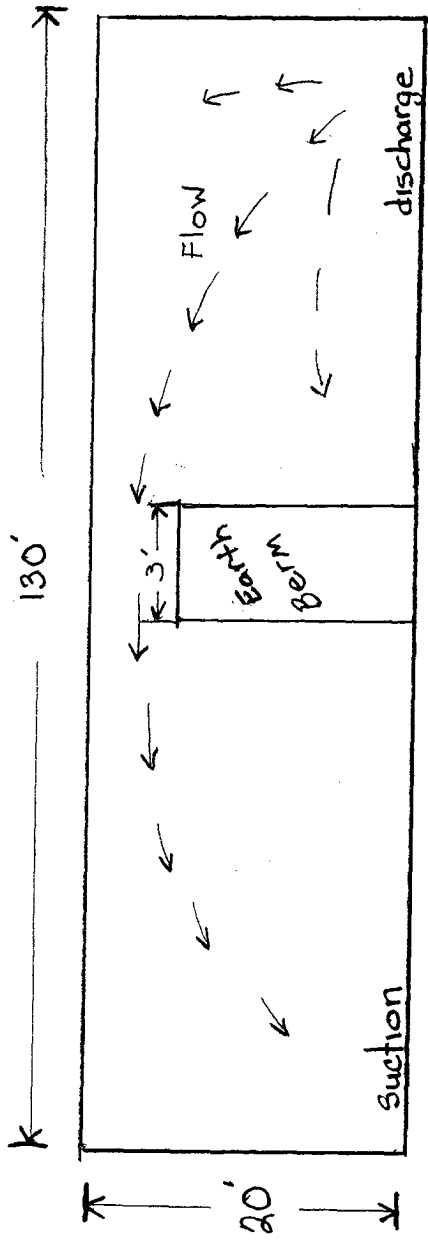
E-mail address: bcoffman@chkenergy.com Telephone No. (432)685-4310

APPROVED BY: *[Signature]* TITLE *Field Rep ID* DATE DEC 1 2004

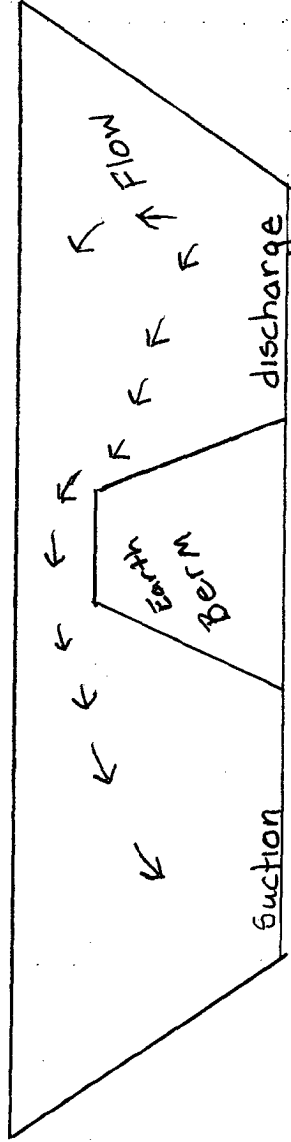
Conditions of Approval (if any):

Chesapeake Energy

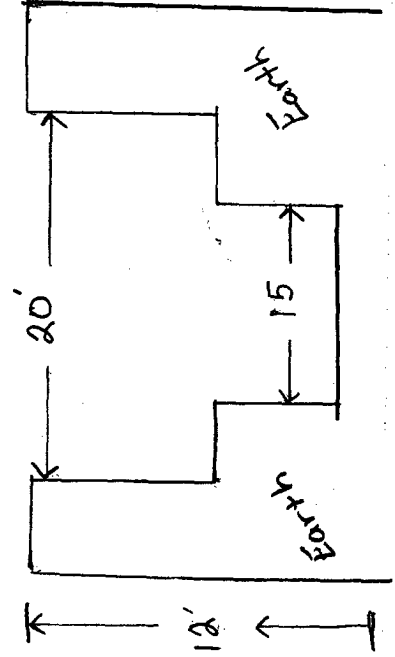
Single Pit



Top View



Side View



28800 ft³
5129.4 bbls.

End Cross Section

12 mil. woven plastic